

2003

**Virginia Department of Transportation
Daily Traffic Volume Estimates**

Special Locality Report

205

Town of Damascus

Prepared By

**Virginia Department of Transportation
Mobility Management Division**

In Cooperation With

**U.S. Department of Transportation
Federal Highway Administration**

Virginia Department of Transportation
Mobility Management Division
Traffic Monitoring Section

The Virginia Department of Transportation (VDOT) conducts a program where traffic count data are gathered from sensors in or along streets and highways and other sources. From these data, estimates of the average number of vehicles that traveled each segment of road are calculated. VDOT periodically publishes booklets listing these estimates.

One of these booklets, titled “Average Daily Traffic Volumes with Vehicle Classification Data, on Interstate, Arterial and Primary Routes” includes a list of each Interstate and Primary highway segment with the estimated Annual Average Daily Traffic (AADT) for that segment. AADT is the total annual traffic estimate divided by the number of days in the year. This booklet also includes information such as estimates of the percentage of the AADT made up by 6 different vehicle types, ranging from cars to double trailer trucks; estimated Annual Average Weekday Traffic (AAWDT), which is the number of vehicles estimated to have traveled the segment of highway during a 24 hour weekday averaged over the year; as well as Peak Hour and Peak Direction factors used by planners to formulate design criteria.

In addition to the Primary and Interstate publication, one hundred books are published periodically, one for each of 100 areas across the state defined by VDOT for record-keeping purposes. These books include traffic volume estimates for roads within the county, cities, and towns within the area. These books are titled “Daily Traffic Volumes Including Vehicle Classification Estimates, where available; Jurisdiction Report numbers 00 through 99”.

Also available are a number of reports summarizing the average Vehicle Miles Traveled (VMT) in selected jurisdictions and other categories of highways. There are many different ways to present traffic volume summary information. Because the user determines the value of each presentation, the reports have been redesigned based on user requests and feedback. The people at VDOT Mobility Management’s Traffic Monitoring Section who produce these books welcome requests for other helpful ways of presenting the summary information.

A compact disc (CD) is available that includes files in the Adobe® Portable Document Format (PDF) that can be displayed, searched, and printed using common desktop computer equipment. The CD includes the publications described above as well as a number of other reports, including specialized VMT summaries and smaller AADT reports for each city and town separately.

Publication Notes

Parallel Roads

For road inventory and management purposes, some roadways are counted separately by direction and have separately published traffic estimates for each direction of travel. Examples of such roadways are the interstate system and routes with separated facilities and (usually) one-way traffic facilities in urban areas. In these publications, they are referred to as parallel roads. As a convenience for the users of the publication, the listing for segments of roads with parallel segments are published with both the traffic estimates for their own direction of travel (e.g. I-95 Northbound) as well as the estimate of the total of all traffic on the same route including parallel roadways (all directions of I-95). The publication will have a “Combined Traffic Estimates for Parallel Roadways on this Route” or “Combined Traffic” identifiers for the combined direction of travel estimates.

Roadways such as I-395 with a North segment, a South segment and a separate Reversible lane segment will have the estimate for more than two parallel roadways included in the entire combined traffic estimate.

Some routes have very complicated paths through cities and towns. These parallel paths may be too complex to allow a relationship between nearby sections of the opposite direction on the same route. In this case, to indicate that the traffic estimates for such a road segment may not include all directions of traffic on that route, the line that would list the combined values will indicate “NA” for not available.

VDOT’s traffic monitoring program includes more than 100,000 segments of roads and highways ranging from several mile sections of Interstate highways to very short sections of city streets. Due to problems experienced obtaining some traffic count data, and the level of quality necessary to maintain confidence in the data, no estimate is currently available for some segments of roadway. These segments are included in the publications indicating “NA” for not available. It is the intention of the VDOT’s Mobility Management Traffic Monitoring group to obtain the data necessary and to report traffic volume estimates on all road segments included in these publications.

Many of the road segments in this program are local secondary roads. The amount and detail of data collected on these roads are not as great as the data collected on higher volume roads. The vehicle classification, average weekday traffic volumes, and the theoretical design hour traffic volumes are not calculated for these roads. The publications indicate “NA” for the information that is not available.

This publication is based on a traffic monitoring program initiated in 1997. Because the data collection techniques and statistical evaluation processes are different than those used in previous years, comparison with previous publications may be misleading.

Glossary of Terms:

Route: The Route Number assigned to this segment of roadway with the master inventory route number if this is an overlapping route, with official street or highway name if available.

Length: Length of the traffic segment in miles.

AADT: Annual Average Daily Traffic. The estimate of typical daily traffic on a road segment for all days of the week, Sunday through Saturday, over the period of one year.

QA: Quality of AADT:

- A Average of Complete Continuous Count Data
- B Average of Selected Continuous Count Data
- F Factored Short Term Traffic Count Data
- G Factored Short Term Traffic Count Data with Growth Element
- H Historical Estimate
- M Manual Uncounted Estimate
- N AADT of Similar Neighboring Traffic Link
- O Provided By External Source
- R Raw Traffic Count, Unfactored

4Tire: Percentage of the traffic volume made up of motorcycles, passenger cars, vans and pickup trucks.

Bus: Percentage of the traffic volume made up of busses.

2Axle Truck: Percentage of the traffic volume made up of 2 axle single unit trucks (not including pickups and vans).

3+Axle Truck: Percentage of the traffic volume made up of single unit trucks with three or more axles.

1Trail Truck: Percentage of the traffic volume made up of units with a single trailer.

2Trail Truck: Percentage of the traffic volume made up of units with more than one trailer.

QC: Quality of Classification Data:

- A Average of Complete Continuous Count Data
- B Average of Selected Continuous Count Data
- C Short Term Classified Traffic Count Data
- F Factored Short Term Traffic Count Data
- H Historical Estimate
- M Mass Collective Average
- N Classification Estimates of Similar Neighboring Traffic Link

K Factor: The estimate of the portion of the traffic volume traveling during the peak hour or design hour.

QK: Quality of the Peak Hour estimate:

- A Factor based on 30th Highest Hour Observed During at least 250 days of Continuous Traffic Data
- B Factor based on other Hour Observed During Less than 250 days of Continuous Traffic Data
- F Factor based on Highest Hour Collected at in a 48 Hour Weekday Period
- M Factor based on Manual Estimate of design hour
- N Peak Hour Factor of Similar Neighboring Traffic Link
- O Provided by External Source

Dir Factor: The estimate of the portion of the traffic volume traveling in the peak direction during the peak hour..

AAWDT: Average Annual Weekday Traffic. The estimate of typical traffic over the period of one year for the days between Monday through Thursday inclusive.

QW: Quality of AAWDT:

- A Average of Complete Continuous Count Data
- B Average of Selected Continuous Count Data
- F Factored Short Term Traffic Count Data
- G Factored Short Term Traffic Count Data with Growth Element
- M Manual Uncounted Estimate
- N AAWDT of Similar Neighboring Traffic Link
- O Provided by External Source

Year: Year for which the published values are appropriate. If the Quality of AADT (QA) is "R", the year is the year that the raw traffic count was collected, and if available,

Route Shield Legend

Route Systems



Interstate Route

Traffic volume data for Interstate Routes and some other routes are reported separately by direction, as well as combined.



US Route



Virginia State Route



Secondary Route

Special Routes



Bus - Business Route

Bypas - Bypass Route

Truck - Truck Route



ALT - Alternate Route

Wve - Wve Route connector






















































































P - Parallel Route; Southbound or Westbound direction lanes of a numbered route where they are on a different road facility than the other direction.



The VDOT Maintenance Jurisdiction number is displayed below the Secondary Route Number if the Maintenance Jurisdiction is different than the jurisdiction in the title of the report.

Virginia Department of Transportation
 Mobility Management Division
 2003
 Annual Average Daily Traffic Volume Estimates By Section of Route
 Town of Damascus

Route	Length	AADT	QA	Year
Town of Damascus				
From: WCL Damascus				
 58	1.38	5200	N	2003
To: W SR 91 Damascus				
 58	0.45	3900	G	2003
To: ECL Damascus				
From: US 58				
 91  58	0.45	3900	G	2003
To: ECL Damascus				
From: US 58				
 91	0.70	2100	G	2003
To: NCL Damascus				
From: SCL Damascus				
 716  95	0.26	910	N	2003
To: 95-1210				
From: 95-1210				
 716  95	0.48	1300	G	2003
To: 95-1203				
From: 95-1203				
 716  95	0.14	1600	G	2003
To: 95-1205				
From: 95-1205				
 716  95	0.09	1900	G	2003
To: US 58				
From: US 58				
 716  95	0.07	460	R	1998
To: 95-1222				
From: WCL Damascus				
 1201  95	0.09	200	R	11/01/2001
To: US 58				
From: 95-1203				
 1202  95	0.20	1200	R	11/01/2001
To: 95-1225				
From: 95-1225				
 1202  95	0.06	1200	R	11/01/2001
To: 95-1224				
From: 95-1224				
 1202  95	0.02	780	R	11/01/2001
To: US 58				
From: 95-1202				
 1203  95	0.09	680	R	11/01/2001
To: 95-1204				
From: 95-1204				
 1203  95	0.06	820	R	11/01/2001
To: 95-716				
From: 95-1203				
 1204  95	0.16	130	R	11/01/2001
To: 95-1205				
From: 95-1204				
 1205  95	0.05	140	R	11/01/2001
To: 95-716				
From: 95-716				
 1206  95	0.07	190	R	11/01/2001
To: 95-1221				
From: 95-1221				
 1206  95	0.07	80	R	11/01/2001
To: 95-1207				
From: 95-1206				
 1207  95	0.05	80	R	11/01/2001
To: US 58				
From: 95-1209				
 1208  95	0.14	130	R	11/01/2001
To: US 58				
From: US 58				
 1208  95	0.15	320	R	11/01/2001
To: 95-1217				

Route	Length	AADT	QA	Year
Town of Damascus				
From: 95-1208				
 1209  95	0.06	90	R	11/01/2001
To: US 58				
From: US 58				
 1209  95	0.09	70	R	11/01/2001
To: Dead End				
From: 95-716				
 1210  95	0.06	110	R	11/01/2001
To: Dead End				
From: 95-716				
 1211  95	0.06	80	R	11/01/2001
To: Dead End				
From: US 58				
 1212  95	0.41	290	R	11/01/2001
To: SCL Damascus				
From: US 58				
 1213  95	0.04	60	R	1993
To: 95-1214				
From: Dead End				
 1214  95	0.08	48	R	1993
To: 95-1213				
From: 95-1208				
 1215  95	0.06	70	R	1993
To: US 58				
From: US 58				
 1215  95	0.06	120	R	1993
To: Dead End				
From: 95-1208				
 1216  95	0.07	90	R	1993
To: SR 91				
From: SR 91				
 1216  95	0.07	80	R	1993
To: Dead End				
From: 95-1218				
 1217  95	0.03	230	R	1993
To: SR 91				
From: SR 91				
 1217  95	0.07	90	R	1993
To: 95-1208				
From: 95-1217				
 1218  95	0.17	190	R	1993
To: 95-1219				
From: 95-1220				
 1219  95	0.14	150	R	1993
To: 95-1218				
From: SR 91				
 1220  95	0.20	80	R	1993
To: 95-1219				
From: 95-1206				
 1221  95	0.06	190	R	1993
To: US 58				
From: US 58				
 1221  95	0.06	210	R	1993
To: 95-1222				
From: Dead End				
 1222  95	0.05	10	R	1993
To: 95-1223				
From: 95-1223				
 1222  95	0.07	330	R	1993
To: 95-716				
From: 95-716				
 1222  95	0.07	160	R	1993
To: 95-1221				

Virginia Department of Transportation
 Mobility Management Division
 2003
 Annual Average Daily Traffic Volume Estimates By Section of Route
 Town of Damascus

Route	Length	AADT	QA	Year	
Town of Damascus					
From: 1223 95	Dead End	0.05	1200	R	1993
To: US 58					
From: 1223 95	95-1222	0.06	1600	R	1993
To: 95-1222					
From: 1224 95	95-1226	0.14	190	R	1993
To: 95-1202					
From: 1225 95	95-1226	0.17	160	R	1993
To: 95-1202					
From: 1226 95	95-1225	0.07	80	R	1993
To: 95-1224					