

**2011**  
**Virginia Department of Transportation**  
**Daily Traffic Volume Estimates**  
**Including Vehicle Classification Estimates**

where available

**Jurisdiction Report**

**06**

Appomattox County  
Town of Appomattox  
Town of Pamplin City

Prepared By  
**Virginia Department of Transportation**  
**Traffic Engineering Division**

In Cooperation With  
**U.S. Department of Transportation**  
**Federal Highway Administration**

Virginia Department of Transportation  
Traffic Engineering Division  
Traffic Monitoring Section

The Virginia Department of Transportation (VDOT) conducts a program where traffic count data are gathered from sensors in or along streets and highways and other sources. From these data, estimates of the average number of vehicles that traveled each segment of road are calculated. VDOT periodically publishes booklets listing these estimates.

One of these booklets, titled "Average Daily Traffic Volumes with Vehicle Classification Data, on Interstate, Arterial and Primary Routes" includes a list of each Interstate and Primary highway segment with the estimated Annual Average Daily Traffic (AADT) for that segment. AADT is the total annual traffic estimate divided by the number of days in the year. This booklet also includes information such as estimates of the percentage of the AADT made up by 6 different vehicle types, ranging from cars to double trailer trucks; estimated Annual Average Weekday Traffic (AAWDT), which is the number of vehicles estimated to have traveled the segment of highway during a 24 hour weekday averaged over the year; as well as Peak Hour and Peak Direction factors used by planners to formulate design criteria.

In addition to the Primary and Interstate publication, one hundred books are published periodically, one for each of 100 areas across the state defined by VDOT for record-keeping purposes. These books include traffic volume estimates for roads within the county, cities, and towns within the area. These books are titled "Daily Traffic Volumes Including Vehicle Classification Estimates, where available; Jurisdiction Report numbers 00 through 99".

Also available are a number of reports summarizing the average Vehicle Miles Traveled (VMT) in selected jurisdictions and other categories of highways. There are many different ways to present traffic volume summary information. Because the user determines the value of each presentation, the reports have been redesigned based on user requests and feedback. The people of the VDOT Traffic Engineering Division Traffic Monitoring Section who produce these books welcome requests for other helpful ways of presenting the summary information.

A compact disc (CD) is available that includes files in the Adobe® Portable Document Format (PDF) that can be displayed, searched, and printed using common desktop computer equipment. The CD includes the publications described above as well as a number of other reports, including specialized VMT summaries and smaller AADT reports for each city and town separately.

## Publication Notes

### Parallel Roads

For road inventory and management purposes, some roadways are counted separately by direction and have separately published traffic estimates for each direction of travel. Examples of such roadways are the interstate system and routes with separated facilities and (usually) one-way traffic facilities in urban areas. In these publications, they are referred to as parallel roads. As a convenience for the users of the publication, the listing for segments of roads with parallel segments are published with both the traffic estimates for their own direction of travel (e.g. I-95 Northbound) as well as the estimate of the total of all traffic on the same route including parallel roadways (all directions of I-95). The publication will have a “Combined Traffic Estimates for Parallel Roadways on this Route” or “Combined Traffic” identifiers for the combined direction of travel estimates.

Roadways such as I-395 with a North segment, a South segment and a separate Reversible lane segment will have the estimate for more than two parallel roadways included in the entire combined traffic estimate.

Some routes have very complicated paths through cities and towns. These parallel paths may be too complex to allow a relationship between nearby sections of the opposite direction on the same route. In this case, to indicate that the traffic estimates for such a road segment may not include all directions of traffic on that route, the line that would list the combined values will indicate “NA” for not available.

---

VDOT’s traffic monitoring program includes more than 100,000 segments of roads and highways ranging from several mile sections of Interstate highways to very short sections of city streets. Due to problems experienced obtaining some traffic count data, and the level of quality necessary to maintain confidence in the data, no estimate is currently available for some segments of roadway. These segments are included in the publications indicating “NA” for not available. It is the intention of the VDOT Traffic Engineering Division Traffic Monitoring group to obtain the data necessary and to report traffic volume estimates on all road segments included in these publications.

Many of the road segments in this program are local secondary roads. The amount and detail of data collected on these roads are not as great as the data collected on higher volume roads. The vehicle classification, average weekday traffic volumes, and the theoretical design hour traffic volumes are not calculated for these roads. The publications indicate “NA” for the information that is not available.

This publication is based on a traffic monitoring program initiated in 1997. Because the data collection techniques and statistical evaluation processes are different than those used in previous years, comparison with previous publications may be misleading.

Glossary of Terms:

**Route:** The Route Number assigned to this segment of roadway with the master inventory route number if this is an overlapping route, with official street or highway name if available.

**Length:** Length of the traffic segment in miles.

**AADT:** Annual Average Daily Traffic. The estimate of typical daily traffic on a road segment for all days of the week, Sunday through Saturday, over the period of one year.

**QA:** Quality of AADT:

- A Average of Complete Continuous Count Data
- B Average of Selected Continuous Count Data
- F Factored Short Term Traffic Count Data
- G Factored Short Term Traffic Count Data with Growth Element
- H Historical Estimate
- M Manual Uncounted Estimate
- N AADT of Similar Neighboring Traffic Link
- O Provided By External Source
- R Raw Traffic Count, Unfactored

**4Tire:** Percentage of the traffic volume made up of motorcycles, passenger cars, vans and pickup trucks.

**Bus:** Percentage of the traffic volume made up of busses.

**2Axle Truck:** Percentage of the traffic volume made up of 2 axle single unit trucks (not including pickups and vans).

**3+Axle Truck:** Percentage of the traffic volume made up of single unit trucks with three or more axles.

**1Trail Truck:** Percentage of the traffic volume made up of units with a single trailer.

**2Trail Truck:** Percentage of the traffic volume made up of units with more than one trailer.

**QC:** Quality of Classification Data:

- A Average of Complete Continuous Count Data
- B Average of Selected Continuous Count Data
- C Short Term Classified Traffic Count Data
- F Factored Short Term Traffic Count Data
- H Historical Estimate
- M Mass Collective Average
- N Classification Estimates of Similar Neighboring Traffic Link

**K Factor:** The estimate of the portion of the traffic volume traveling during the peak hour or design hour.

**QK:** Quality of the K Factor estimate:

- A Factor based on 30th Highest Hour Observed During at least 250 days of Continuous Traffic Data
- B Factor based on other Hour Observed During Less than 250 days of Continuous Traffic Data
- F Factor based on Highest Hour Collected at in a 48 Hour Weekday Period
- M Factor based on Manual Estimate of design hour
- N Design Hour Factor (K Factor) of Similar Neighboring Traffic Link
- O Provided by External Source

**Dir Factor:** The estimate of the portion of the traffic volume traveling in the peak direction during the peak hour..

**AAWDT:** Average Annual Weekday Traffic. The estimate of typical traffic over the period of one year for the days between Monday through Thursday inclusive.

**QW:** Quality of AAWDT:

- A Average of Complete Continuous Count Data
- B Average of Selected Continuous Count Data
- F Factored Short Term Traffic Count Data
- G Factored Short Term Traffic Count Data with Growth Element
- M Manual Uncounted Estimate
- N AAWDT of Similar Neighboring Traffic Link
- O Provided by External Source

**Year:** Year for which the published values are appropriate. If the Quality of AADT (QA) is "R", the year is the year that the raw traffic count was collected, and if available,

# Route Shield Legend

## Route Systems



Interstate Route

Traffic volume data for Interstate Routes and some other routes are reported separately by direction, as well as combined.



US Route



Virginia State Route



Frontage Road (F precedes frontage route number)



Secondary Route

## Special Routes



Bus - Business Route

Bypas - Bypass Route

Truck - Truck Route



ALT - Alternate Route

Wve - Wve Route connector



P - Parallel Route; Southbound or Westbound direction lanes of a numbered route where they are on a different road facility than the other direction.





















The VDOT Maintenance Jurisdiction number is displayed below the Secondary Route Number if the Maintenance Jurisdiction is different than the jurisdiction in the title of the report.

Virginia Department of Transportation  
Traffic Engineering Division  
2011  
Annual Average Daily Traffic Volume Estimates By Section of Route  
Appomattox Maintenance Area

Route	Jurisdiction	Length	AADT	QA	4Tire	Bus	-----Truck-----				QC	K Factor	QK	Dir Factor	AAWDT	QW
							2Axle	3+Axle	1Trail	2Trail						
	From: Campbell County Line															
24 460 Richmond Hwy	Appomattox County	3.28	18000	F	94%	0%	1%	1%	4%	0%	F	0.082	F	18000	F	
	To: 06-689															
24 460 Richmond Hwy	Appomattox County	4.09	17000	F	94%	0%	1%	1%	4%	0%	F	0.083	F	17000	F	
	To: CL Appomattox															
24 460 Richmond Hwy	Town of Appomattox (Maint: 06)	0.42	17000	N	94%	0%	1%	1%	4%	0%	N	0.083	N	17000	N	
	To: BUS US 460															
24 460 Richmond Hwy	Town of Appomattox (Maint: 06)	0.72	11000	F	94%	0%	1%	1%	4%	0%	F	0.081	F	12000	F	
	To: E RT 460															
	From: US 460 Richmond Hwy															
24 Old Courthouse Rd	Appomattox County	5.23	3400	F	90%	1%	1%	1%	8%	0%	F	0.086	F	3500	F	
	To: 06-616 Wildway Rd; Old Grist Mill Rd															
24 Old Courthouse Rd	Appomattox County	4.92	2000	F	90%	1%	1%	1%	8%	0%	C	0.094	F	2000	F	
	To: Buckingham County Line															
	From: US 460 Richmond Hwy															
26 Oakville Rd	Appomattox County	5.03	2400	F	92%	0%	1%	1%	6%	0%	C	0.089	F	2500	F	
	To: 06-608 Piney Mountain Rd; Stonewall Rd															
26 Oakville Rd	Appomattox County	7.80	1400	F	92%	0%	1%	1%	6%	0%	F	0.097	F	1400	F	
	To: US 60 Bent Creek															
	From: Prince Edward County Line															
47 Thomas Jefferson Hwy	Appomattox County	0.57	2100	F	79%	1%	2%	7%	11%	0%	F	0.084	F	2100	F	
	To: SCL Pamplin City															
47 Thomas Jefferson Hwy	Town of Pamplin City (Maint: 06)	0.50	2100	N	79%	1%	2%	7%	11%	0%	N	0.084	N	2100	N	
	To: Bus US 460															
	From: Nelson County Line															
60 Anderson Hwy	Appomattox County	4.14	780	F	76%	1%	1%	5%	17%	0%	F	0.092	F	800	F	
	To: Buckingham County Line															
	From: US 460 East Intersection															
131 Old Courthouse Rd	Town of Appomattox (Maint: 06)	1.06	6900	F	98%	0%	1%	0%	0%	0%	C	0.087	F	7100	F	
	To: Bus US 460 Confederate Blvd															
	From: BUS US 460															
131 Bus 460 Pamplin Rd	Town of Appomattox (Maint: 06)	0.07	13000	N	98%	0%	1%	0%	1%	0%	N	0.095	N	13000	N	
	To: CFUS 460/JB-165/STREET/NCL APPOMATTOX															
	From: Bus US 460, NCL Appomattox															
131 Old Courthouse Rd	Appomattox County	0.52	3700	F	98%	0%	1%	0%	0%	0%	F	0.084	F	3800	F	
	To: SR 24 Northeast of Appomattox															
	From: Campbell County Line															
460 24 Richmond Hwy	Appomattox County	3.28	18000	F	94%	0%	1%	1%	4%	0%	F	0.082	F	18000	F	
	To: 06-689 Spout Spring Rd															
460 24 Richmond Hwy	Appomattox County	4.09	17000	F	94%	0%	1%	1%	4%	0%	F	0.083	F	17000	F	
	To: WCL Appomattox															

Virginia Department of Transportation  
Traffic Engineering Division  
2011  
Annual Average Daily Traffic Volume Estimates By Section of Route  
Appomattox Maintenance Area

Route	Jurisdiction	Length	AADT	QA	4Tire	Bus	-----Truck-----				QC	K Factor	QK	Dir Factor	AAWDT	QW
							2Axle	3+Axle	1Trail	2Trail						
From: WCL Appomattox																
  Richmond Hwy	Town of Appomattox (Maint: 06)	0.42	<b>17000</b>	<b>N</b>	94%	0%	1%	1%	4%	0%	N	0.083	N	17000	N	
To: Bus US 460																
From: SR 24, SR 131 Old Courthouse Rd																
  Richmond Hwy	Town of Appomattox (Maint: 06)	0.72	<b>11000</b>	<b>F</b>	94%	0%	1%	1%	4%	0%	F	0.081	F	12000	F	
To: SR 24, SR 131																
From: Bus US 460																
 Richmond Hwy	Town of Appomattox (Maint: 06)	1.87	<b>9200</b>	<b>F</b>	94%	0%	1%	1%	4%	0%	F	0.077	F	9400	F	
To: ECL Appomattox																
From: Bus US 460																
 Richmond Hwy	Town of Appomattox (Maint: 06)	0.26	<b>13000</b>	<b>G</b>	94%	0%	1%	1%	4%	0%	F	0.077	N	13000	G	
To: 06-707 Peach St																
From: ECL Appomattox																
 Richmond Hwy	Appomattox County	0.27	<b>9200</b>	<b>N</b>	94%	0%	1%	1%	4%	0%	N	0.077	N	9400	N	
To: 06-630 Old Evergreen Rd																
From: 06-707 Peach St																
 Richmond Hwy	Appomattox County	2.88	<b>10000</b>	<b>F</b>	88%	1%	1%	1%	9%	0%	F	0.077	F	10000	F	
To: Bus US 460 Pamplin Rd																
From: Bus US 460 Pamplin Rd																
 Richmond Hwy	Appomattox County	0.99	<b>6600</b>	<b>F</b>	88%	1%	1%	1%	9%	0%	F	0.077	F	6600	F	
To: Prince Edward County Line																
From: US 460 West of Pamplin																
 Pamplin Rd	Appomattox County	0.42	<b>2200</b>	<b>F</b>	90%	0%	2%	1%	7%	0%	C	0.087	F	2200	F	
To: WCL Pamplin City																
From: WCL Pamplin City																
 Pamplin Rd	Town of Pamplin City (Maint: 06)	0.46	<b>2200</b>	<b>N</b>	90%	0%	2%	1%	7%	0%	N	0.087	N	2200	N	
To: SR 47 Thomas Jefferson Hwy																
From: SR 47 Thomas Jefferson Hwy																
 Pamplin Rd	Town of Pamplin City (Maint: 06)	0.25	<b>1500</b>	<b>F</b>	90%	0%	2%	1%	7%	0%	F	0.096	F	1600	F	
To: Prince Edward County Line																
From: Prince Edward County Line																
 Pamplin Rd	Town of Pamplin City (Maint: 73)	0.21	<b>1400</b>	<b>F</b>	93%	0%	2%	1%	3%	0%	C	0.103	F	1500	F	
To: ECL Pamplin City																
From: SR 26, US 460 Richmond Hwy																
 Confederate Blvd	Appomattox County	0.25	<b>13000</b>	<b>F</b>	98%	0%	1%	0%	1%	0%	C	0.095	F	13000	F	
To: WCL Appomattox																
From: WCL Appomattox																
 Pamplin Rd	Town of Appomattox (Maint: 06)	0.03	<b>13000</b>	<b>N</b>	98%	0%	1%	0%	1%	0%	N	0.095	N	13000	N	
To: NCL Appomattox, SR 131																
From: NCL Appomattox, SR 131																
  Pamplin Rd	Town of Appomattox (Maint: 06)	0.07	<b>13000</b>	<b>N</b>	98%	0%	1%	0%	1%	0%	N	0.095	N	13000	N	
To: SR 131; 06-1012,																
From: SR 131; 06-1012,																
 Confederate Blvd	Town of Appomattox (Maint: 06)	0.71	<b>7900</b>	<b>F</b>	96%	0%	2%	0%	1%	0%	F	0.093	F	8400	F	
To: SR 131 Old Courthouse Rd																



Virginia Department of Transportation  
 Traffic Engineering Division  
 2011  
 Annual Average Daily Traffic Volume Estimates By Section of Route  
 Appomattox Maintenance Area

Route	Jurisdiction	Length	AADT	QA	4Tire	Bus	-----Truck-----				QC	K Factor	QK	Dir Factor	AAWDT	QW
							2Axle	3+Axle	1Trail	2Trail						
Bus 460 Confederate Blvd	From: SR 131 Old Courthouse Rd Town of Appomattox (Maint: 06)	0.47	3900	F	96%	0%	2%	0%	1%	0%	C	0.097	F	4200	F	
Bus 460 Pamplin Rd	To: ECL Appomattox From: Appomattox County To: US 460 Richmond Hwy	0.58	3900	N	96%	0%	2%	0%	1%	0%	N	0.097	N	4200	N	

Virginia Department of Transportation  
 Traffic Engineering Division  
 2011  
 Annual Average Daily Traffic Volume Estimates By Section of Route  
 Appomattox Maintenance Area

Route	Length	AADT	QA	4Tire	Bus	-----Truck-----				QC	K Factor	QK	Dir Factor	AAWDT	QW	Year
						2Axle	3+Axle	1Trail	2Trail							
<b>Appomattox County</b>																
(F1009) Mule Lane	0.12	30	R											NA		04/16/2008
(F1010) Clover Lane	0.03	700	R											NA		04/16/2008
(F1011) Cedar Lane	0.12	310	R											NA		04/16/2008
(F1012) Jones Rd	0.09	170	R											NA		04/16/2008
(F1013)	0.02	2	R											NA		04/16/2008
(F1014)	0.11	70	R											NA		04/16/2008
(F1015)	0.07	49	R											NA		04/16/2008
(F1016) Founders Lane	0.04	3200	R											NA		04/16/2008
(F1017) DQ Lane	0.01	550	R											NA		04/16/2008
(F1018)	0.04	4	R											NA		04/21/2008
(F1019) Community Lane	0.08	110	R											NA		04/16/2008
(F1020) Kristie Lane	0.26	80	R											NA		04/16/2008
(F1021) Cherry St	0.22	30	R											NA		04/16/2008
<b>Town of Pamplin City</b>																
(600) Swan Rd	0.17	90	R											NA		03/19/2008
<b>Appomattox County</b>																
(600) Swan Rd	0.23	100	R											NA		04/01/2002
(600) Swan Rd	4.68	80	R											NA		04/09/2008
(601) Forest Chapel Rd	5.40	190	R											NA		04/09/2008
(601) Cutbanks Rd	3.50	110	R											NA		04/02/2008
(601) Cutbanks Rd	0.60	90	R											NA		05/31/2011

Virginia Department of Transportation  
Traffic Engineering Division  
2011  
Annual Average Daily Traffic Volume Estimates By Section of Route  
Appomattox Maintenance Area

Route	Length	AADT	QA	4Tire	Bus	-----Truck-----				QC	K Factor	QK	Dir Factor	AAWDT	QW	Year
						2Axle	3+Axle	1Trail	2Trail							
<b>Appomattox County</b>																
(601) Planters Town Rd	0.60	30	R								NA		NA			04/02/2008
(602) Mt Pleasant Rd	2.90	80	R								NA		NA			04/02/2008
(603) Dark Leaf Rd	0.90	330	R								NA		NA			03/17/2008
(604) Bent Creek Rd	3.71	130	F	97%	0%	0%	1%	2%	0%	F	0.14	F	140	F		2011
(604) Promise Land Rd	4.05	750	F	97%	0%	0%	1%	2%	0%	F	0.101	F	770	F		2011
(604) Promise Land Rd	1.36	930	F	97%	0%	0%	1%	2%	0%	C	0.086	F	950	F		2011
(605) Dreaming Creek Rd	2.20	60	R								NA		NA			03/17/2008
(605) Dreaming Creek Rd	1.40	40	R								NA		NA			03/17/2008
(605) Beckham Rd	2.90	210	F	97%	0%	0%	2%	1%	0%	C	0.11	F	210	F		2011
(605) James River Rd	2.31	80	R								NA		NA			03/17/2008
(605) James River Rd	4.00	40	R								NA		NA			03/17/2008
(605) Riverside Dr	1.08	140	R								NA		NA			03/17/2008
(606) New Chapel Rd	3.50	60	R								NA		NA			03/17/2008
(607) Columbus Rd	0.45	50	R								NA		NA			03/10/2008
(607) Columbus Rd	1.65	30	R								NA		NA			03/10/2008
<b>Campbell County</b>																
(608) Stonewall Rd	0.19	2200	F	97%	0%	0%	1%	2%	0%	C	0.097	F	2300	F		2011
<b>Appomattox County</b>																
(608) Stonewall Rd	0.65	2200	N	97%	0%	0%	1%	2%	0%	N	0.097	N	2300	N		2011
(608) Stonewall Rd	1.83	1600	F	97%	0%	0%	1%	2%	0%	F	0.102	F	1600	F		2011
(608) Stonewall Rd	2.34	500	F	97%	0%	0%	1%	2%	0%	F	0.107	F	510	F		2011
(608) Stonewall Rd	3.18	500	F	97%	0%	0%	1%	2%	0%	F	0.104	F	510	F		2011
(608) Stonewall Rd	4.60	400	F	87%	0%	1%	2%	10%	0%	C	0.121	F	400	F		2011

Virginia Department of Transportation  
Traffic Engineering Division  
2011  
Annual Average Daily Traffic Volume Estimates By Section of Route  
Appomattox Maintenance Area

Route	Length	AADT	QA	4Tire	Bus	-----Truck-----				QC	K Factor	QK	Dir Factor	AAWDT	QW	Year
						2Axle	3+Axle	1Trail	2Trail							
<b>Appomattox County</b>																
(608) Piney Mountain Rd	5.12	290	F	98%	0%	0%	1%	1%	0%	C	0.108	F		300	F	2011
<b>Campbell County</b>																
(609) Phoebe Pond Rd	0.11	430	R								NA			NA		05/24/2011
(609) Phoebe Pond Rd	0.05	390	R								NA			NA		05/24/2011
<b>Appomattox County</b>																
(609) Phoebe Pond Rd	0.50	370	R								NA			NA		05/24/2011
(609) Phoebe Pond Rd	0.37	320	R								NA			NA		05/24/2011
(609) Phoebe Pond Rd	0.33	350	R								NA			NA		05/24/2011
<b>Campbell County</b>																
(609) Stage Rd	1.70	670	R								NA			NA		05/24/2011
<b>Appomattox County</b>																
(609) Stage Rd	1.30	670	F	94%	0%	0%	2%	4%	0%	C	0.108	F		690	F	2011
<b>Campbell County</b>																
(609) Stage Rd	1.10	670	N	94%	0%	0%	2%	4%	0%	N	0.108	N		690	N	2011
<b>Appomattox County</b>																
(610) Spencer Rd	1.80	150	R								NA			NA		03/10/2008
(611) Paradise Rd	4.00	430	R								NA			NA		03/10/2008
(611) Trinity Rd	2.20	270	F	97%	0%	0%	1%	1%	0%	C	0.097	F		280	F	2011
(611) Bellview Rd	1.50	90	R								NA			NA		03/19/2008
(611) Bellview Rd	1.90	50	R								NA			NA		03/19/2008
(611) Abbit Branch Rd	1.50	60	R								NA			NA		03/19/2008
(611) Lime Plant Rd	1.00	410	F	73%	0%	1%	14%	13%	0%	C	0.107	F		420	F	2011
(611) Colemans Mill Rd	1.60	40	F	100%	0%	0%	0%	0%	0%	C	0.167	F		40	F	2011
(612) Cutbanks Rd	0.95	47	R								NA			NA		04/02/2008
(613) Spring Grove Rd- Buck Creek Rd	0.50	250	R								NA			NA		03/19/2008
(613) Police Tower Rd	3.10	500	F	97%	0%	1%	1%	0%	0%	C	0.13	F		510	F	2011

Virginia Department of Transportation  
Traffic Engineering Division  
2011  
Annual Average Daily Traffic Volume Estimates By Section of Route  
Appomattox Maintenance Area

Route	Length	AADT	QA	4Tire	Bus	-----Truck-----				QC	K Factor	QK	Dir Factor	AAWDT	QW	Year
						2Axle	3+Axle	1Trail	2Trail							
<b>Appomattox County</b>																
614	Looner Den Rd	2.00	90	R										NA		04/02/2008
614	Forbes Rd	1.42	90	R										NA		04/02/2008
614	Forbes Rd	1.60	10	R										NA		04/02/2008
614	Forbes Rd	1.30	20	R										NA		04/02/2008
614	Forbes Rd	1.00	50	R										NA		04/02/2008
615	Liberty Chapel Rd	4.68	470	R										NA		06/02/2011
615	Walnut Hill Rd	2.10	120	F	97%	0%	0%	2%	0%	C	0.152	F		120	F	2011
615	Rock Fence Rd	1.02	110	R										NA		06/02/2011
616	Old Grist Mill Rd	4.20	150	R										NA		04/09/2008
616	Wildway Rd	0.76	590	F	94%	0%	2%	1%	4%	C	0.101	F		600	F	2011
616	Wildway Rd	5.40	220	F	94%	0%	2%	1%	4%	F	0.103	F		230	F	2011
616	Wildway Rd	1.10	140	F	94%	0%	2%	1%	4%	F	0.124	F		140	F	2011
616	Wildway Rd	1.90	120	R										NA		04/07/2008
617	Coleman Mountain Rd	1.45	90	R										NA		05/31/2011
617	Coleman Mountain Rd	1.10	80	R										NA		05/31/2011
618	Hollywood Rd	2.10	120	R										NA		04/02/2008
618	Hollywood Rd	7.05	160	R										NA		04/02/2008
619	Rocks Church Rd	1.20	50	R										NA		05/31/2011
620	Old Bethany Rd	7.00	120	R										NA		04/09/2008
621	Suanee Creek Rd	1.09	120	R										NA		04/09/2008
622	Railroad Lane	0.83	20	R										NA		03/25/2008

Virginia Department of Transportation  
Traffic Engineering Division  
2011  
Annual Average Daily Traffic Volume Estimates By Section of Route  
Appomattox Maintenance Area

Route	Length	AADT	QA	4Tire	Bus	-----Truck-----				QC	K Factor	QK	Dir Factor	AAWDT	QW	Year
						2Axle	3+Axle	1Trail	2Trail							
<b>Appomattox County</b>																
(622) Railroad Lane	1.35	280	R								NA			NA		03/25/2008
(622) Railroad Lane	0.22	420	R								NA			NA		03/25/2008
(623) Walkers Ford Rd	2.03	120	R								NA			NA		05/26/2011
(624) River Bottom Lane	0.50	7	R								NA			NA		03/17/2008
(625) Vaughns Creek Rd	0.20	60	R								NA			NA		04/02/2008
(626) Holiday Lake Rd	3.35	230	F	91%	1%	2%	1%	5%	0%	C	0.125	F		230	F	2011
(626) Holiday Lake Rd	2.49	120	R								NA			NA		04/02/2008
(626) Holiday Lake Rd	1.12	90	R								NA			NA		04/02/2008
(626) Holiday Lake Rd	0.06	100	R								NA			NA		04/02/2008
(626) Holiday Lake Rd	2.82	120	R								NA			NA		04/02/2008
(627) River Ridge Rd	0.63	470	F	99%	0%	0%	0%	0%	0%	C	0.096	F		480	F	2011
(627) River Ridge Rd	6.88	280	R								NA			NA		04/09/2008
(627) Hixburg Rd	2.83	230	F	99%	0%	0%	0%	0%	0%	F	0.108	F		230	F	2011
(627) Hixburg Rd	1.30	120	R								NA			NA		04/02/2008
(628) Piney Ridge Rd	2.10	49	R								NA			NA		03/25/2008
(628) Piney Ridge Rd	1.80	270	F	97%	1%	2%	0%	0%	0%	C	0.118	F		270	F	2011
(628) Wood Row Rd	0.52	330	R								NA			NA		03/25/2008
(629) Lukin Rd	2.20	90	R								NA			NA		03/19/2008
(629) Little Cub Rd	2.60	100	F	97%	2%	0%	0%	0%	0%	C	0.167	F		100	F	2011
(630) Old Evergreen Rd	1.90	130	R								NA			NA		03/17/2008
(630) Old Evergreen Rd	3.10	240	F	98%	0%	1%	0%	0%	0%	F	0.123	F		250	F	2011
(630) Old Evergreen Rd	2.29	470	F	98%	0%	1%	0%	0%	0%	F	0.108	F		480	F	2011

Virginia Department of Transportation  
Traffic Engineering Division  
2011  
Annual Average Daily Traffic Volume Estimates By Section of Route  
Appomattox Maintenance Area

Route	Length	AADT	QA	4Tire	Bus	-----Truck-----				QC	K Factor	QK	Dir Factor	AAWDT	QW	Year
						2Axle	3+Axle	1Trail	2Trail							
<b>Appomattox County</b>																
(630) Old Evergreen Rd	0.56	790	F	98%	0%	1%	0%	0%	0%	C	0.105	F		810	F	2011
						From: 06-681 Cedar Tree Rd										
						To: US 460 Richmond Hwy										
(631) Trents Mill Rd	2.32	60	R								NA			NA		04/09/2008
						From: 06-616 Old Grist Mill Rd										
						To: 2.32 MS 06-616										
(631) Trents Mill Rd	0.38	130	R								NA			NA		04/09/2008
						From: 06-627 River Ridge Rd										
						To: NCL Appomattox										
(631) Oakleigh Ave	2.35	480	F	99%	0%	0%	0%	0%	0%	F	0.121	F		490	F	2011
<b>Town of Appomattox</b>																
(631) Oakleigh Ave	0.47	1100	F	99%	0%	0%	0%	0%	0%	C	0.087	F		1100	F	2011
						From: NCL Appomattox										
						To: Bus US 460; SR 131										
<b>Appomattox County</b>																
(632) Morning Star Rd	3.17	380	R								NA			NA		04/09/2008
						From: 06-634 South Fork Rd										
						To: 06-627 River Ridge Rd										
(633) Spruce Dr	1.20	250	R								NA			NA		03/25/2008
						From: 06-630 Old Evergreen Rd										
						To: US 460 Richmond Hwy										
(633) Hixburg Rd	4.22	360	F	99%	0%	1%	0%	0%	0%	C	0.103	F		370	F	2011
						From: 06-627 Hixburg Rd; River Ridge Rd										
(634) South Fork Rd	2.81	170	R								NA			NA		04/09/2008
						From: 06-631 Oakleigh Ave										
						To: US 460 Richmond Hwy										
(635) Redfields Rd	0.83	140	R								NA			NA		03/17/2008
						From: 06-700 Cardinal Lane; Trent Hatchery Rd										
(635) Trent Hatchery Rd	1.76	220	F	98%	0%	1%	0%	0%	0%	F	0.117	F		220	F	2011
						From: 06-681 Cedar Tree Rd										
						To: 06-695 Mountain Cut Rd										
(635) Redfields Rd	1.18	510	F	98%	0%	1%	0%	0%	0%	C	0.105	F		520	F	2011
						From: 06-1057 Galveston Rd										
(635) Redfields Rd	0.20	690	F	98%	0%	1%	0%	0%	0%	F	0.105	F		700	F	2011
						From: 06-1002 Evergreen Ave										
(635) Redfields Rd	0.34	1300	F	98%	0%	1%	0%	0%	0%	F	0.105	F		1300	F	2011
						From: 06-1001 Lee Grant Ave										
(635) Redfields Rd	0.20	1700	F	98%	0%	1%	0%	0%	0%	F	0.098	F		1700	F	2011
						From: SCL Appomattox										
<b>Town of Appomattox</b>																
(635) Redfields Rd	0.07	2200	G	98%	0%	1%	0%	0%	0%	F	0.098	N		2200	G	2011
						From: SCL Appomattox										
						To: Bus US 460										
<b>Appomattox County</b>																
(636) Rock Spring Rd	1.00	170	R								NA			NA		03/17/2008
						From: 06-630 Old Evergreen Rd										
						To: 1.00 MS 06-630										
(636) Rock Spring Rd	2.00	60	R								NA			NA		03/17/2008
						From: 06-637 Chestnut Grove Rd										
(636) Chestnut Grove Rd	2.00	140	R								NA			NA		03/17/2008
						From: 06-644 Cub Creek Ln; Fox Ridge Rd										
(637) Chestnut Grove Rd	0.82	50	R								NA			NA		03/17/2008
						From: Dead End										
						To: 06-636 Chestnut Grove Rd; Rock Spring Rd										

Virginia Department of Transportation  
Traffic Engineering Division  
2011  
Annual Average Daily Traffic Volume Estimates By Section of Route  
Appomattox Maintenance Area

Route	Length	AADT	QA	4Tire	Bus	-----Truck-----				QC	K Factor	QK	Dir Factor	AAWDT	QW	Year
						2Axle	3+Axle	1Trail	2Trail							
<b>Appomattox County</b>																
(638) Wheelers Spring Rd	5.20	110	R								NA		NA			03/17/2008
(639) Poorhouse Creek Rd	2.90	60	R								NA		NA			04/09/2008
(640) Woolridge Rd	0.30	140	F	97%	2%	2%	0%	0%	0%	C	0.205	F	150	F		2011
(640) Woolridge Rd	1.05	20	R								NA		NA			04/02/2008
(641) Dunn Roamin Rd	0.50	160	R								NA		NA			04/09/2008
(641) Church St	1.20	300	R								NA		NA			04/09/2008
<b>Town of Appomattox</b>																
(641) Church St	0.29	680	R								NA		NA			03/18/2002
<b>Appomattox County</b>																
(642) Country Estates Rd	0.70	600	R								NA		NA			05/31/2011
(643) Country Club Rd	0.86	1000	R								NA		NA			04/09/2008
(643) Country Club Rd	1.92	170	R								NA		NA			04/09/2008
(644) Hancock Rd	0.75	190	R								NA		NA			05/24/2011
(644) Hancock Rd	2.90	50	R								NA		NA			03/17/2008
(644) Fox Ridge Rd	0.40	170	R								NA		NA			05/24/2011
(644) Cub Creek Lane	1.90	90	R								NA		NA			03/17/2008
(644) Cub Creek Lane	1.23	110	R								NA		NA			05/24/2011
(644) Gum Branch Rd	0.48	80	R								NA		NA			05/24/2011
(645) Hundley Springs Rd	1.00	300	R								NA		NA			05/24/2011
(645) Chilton Rd	2.50	180	R								NA		NA			04/09/2008
(645) Chilton Rd	0.60	410	R								NA		NA			04/09/2008
(646) Cedar Cove Lane	0.35	340	R								NA		NA			03/19/2008
(646) Cedar Cove Lane	0.08	20	R								NA		NA			03/19/2008



Virginia Department of Transportation  
Traffic Engineering Division  
2011  
Annual Average Daily Traffic Volume Estimates By Section of Route  
Appomattox Maintenance Area

Route	Length	AADT	QA	4Tire	Bus	-----Truck-----				QC	K Factor	QK	Dir Factor	AAWDT	QW	Year
						2Axle	3+Axle	1Trail	2Trail							
<b>Appomattox County</b>																
(647) Salem Rd	4.92	760	R			From: 06-679 Double Bridges Rd					NA			NA		05/24/2011
(647) Salem Rd	0.24	2300	F	98%	0%	From: 06-691 Pumping Station Rd				C	0.101	F		2400	F	2011
(647) Spout Spring Rd	0.40	610	F	98%	0%	From: 06-689 Spout Spring Rd				F	0.106	F		620	F	2011
(647) Spout Spring Rd	3.51	390	R			From: US 460 W, Richmond Hwy To: US 460 E, Richmond Hwy					NA			NA		05/26/2011
(648) Reedy Spring Rd	3.90	320	R			From: 06-613 Spring Grove Rd					NA			NA		03/17/2008
(648) Reedy Spring Rd	1.60	160	R			From: US 460 Richmond Hwy					NA			NA		03/17/2008
(648) Gala Lake Rd	2.30	70	R			From: 06-652 Beeks Lane					NA			NA		03/17/2008
(649) County Line Rd	0.69	60	R			From: 06-679 W, Double Bridges Rd To: 06-679 E, Double Bridges Rd					NA			NA		03/17/2008
(649) County Line Rd	2.10	170	R			From: 06-650 Narrow Passage Rd					NA			NA		03/17/2008
(650) Narrow Passage Rd	3.55	110	R			From: 06-604 Promise Land Rd					NA			NA		03/17/2008
(651) Webb Mill Rd	1.39	60	R			From: 06-603 Dark Leaf Rd					NA			NA		04/02/2008
(651) Webb Mill Rd	2.01	10	R			From: 06-644 Hancock Rd					NA			NA		04/02/2008
(652) Beeks Lane	1.00	200	R			From: 06-606 New Chapel Rd					NA			NA		05/24/2011
(652) Beeks Lane	1.00	110	R			From: 06-614 Forbes Rd					NA			NA		05/24/2011
(653) Spanish Oaks Rd	2.24	140	R			From: 0.70 ME 06-693					NA			NA		04/02/2008
(654) Watt Abbitt Rd	2.40	450	F	95%	0%	From: 06-626 Holiday Lake Rd				C	0.111	F		460	F	2011
(654) Watt Abbitt Rd	5.04	320	F	95%	0%	From: Campbell County Line				F	0.131	F		320	F	2011
(654) Watt Abbitt Rd	0.20	300	F	95%	0%	From: 1.00 ME of CL				F	0.124	F		310	F	2011
(655) Vera Lane	0.15	180	R			From: 06-648 Reedy Spring Rd					NA			NA		04/07/2008
(656) Horseshoe Rd	3.60	390	F	99%	0%	From: 06-721 Vineyard Rd				C	0.105	F		400	F	2011
(656) Horseshoe Rd	1.80	260	R			From: 06-608 Stonewall Rd					NA			NA		04/09/2008
						From: SR 24 Old Courthouse Rd										
						From: 06-736 Wagon Wheel Rd										
						From: 06-615 N, Walnut Hill Rd										
						From: US 60 Anderson Hwy										
						From: SR 24 Old Courthouse Rd										
						From: 06-616 Wildway Rd										
						From: SR 24 W, Old Courthouse Rd										
						From: 06-657 Vermillion Rd										
						From: SR 24 E, Old Courthouse Rd										

Virginia Department of Transportation  
Traffic Engineering Division  
2011  
Annual Average Daily Traffic Volume Estimates By Section of Route  
Appomattox Maintenance Area

Route	Length	AADT	QA	4Tire	Bus	-----Truck-----				QC	K Factor	QK	Dir Factor	AAWDT	QW	Year
						2Axle	3+Axle	1Trail	2Trail							
<b>Appomattox County</b>																
(657) Vermillon Rd	1.70	190	R								NA		NA			04/09/2008
			From: 06-656 Horseshoe Rd													
			To: 06-608 Piney Mountain Rd													
(658) Eldon Rd	0.60	250	R								NA		NA			04/16/2008
			From: 06-677 Log Cabin Rd													
			To: Dead End													
(659) Phelps Branch Rd	0.20	350	R								NA		NA			05/26/2011
			From: 06-613 Police Tower Rd													
(659) Phelps Branch Rd	0.89	410	R								NA		NA			05/26/2011
			From: 0.20 ME 06-613													
			To: SR 26 Oakville Rd													
(660) North Creek Rd	2.80	220	R								NA		NA			03/19/2008
			From: 06-613 Police Tower Rd; Spring Grove Rd; then Buck													
			To: SR 26 Oakville Rd													
(661) Blue Ridge Dr	1.00	30	R								NA		NA			03/19/2008
			From: 06-613 Spring Grove Rd													
			To: 06-660 North Creek Rd													
<b>Town of Appomattox</b>																
(662) Rose Lane	0.17	150	R								NA		NA			04/16/2008
			From: 06-631 Oakleigh Ave													
			To: Dead End													
<b>Appomattox County</b>																
(663) Skyline Rd	0.80	40	R								NA		NA			03/19/2008
			From: 06-665 Meadow Dr													
(663) Skyline Rd	0.70	50	R								NA		NA			03/19/2008
			From: 06-843 Gardner Farm Rd													
			To: SR 26 Oakville Rd													
(663) Oak Ridge Rd	1.63	110	R								NA		NA			04/07/2008
			From: SR 26 Oakville Rd													
(663) Oak Ridge Rd	0.45	60	R								NA		NA			04/07/2008
			From: 06-686 Bear Branch Rd													
(663) Colemans Mill Rd	2.21	40	F	100%	0%	0%	0%	0%	0%	C	0.226	F	40	F		2011
			From: 06-611 Colemans Mill Rd													
			To: 06-616 Wildway Rd													
(664) Cove Mountain Rd	3.20	40	R								NA		NA			03/17/2008
			From: SR 26 Oakville Rd													
			To: 06-605 James River Rd													
(665) Meadow Dr	0.70	90	R								NA		NA			03/19/2008
			From: 06-611 Abbit Branch Rd; Bellview Rd													
(665) Meadow Dr	2.10	100	R								NA		NA			03/19/2008
			From: 06-663 Skyline Rd													
			To: 06-608 Stonewall Rd													
(666) Mill Pond Rd	1.40	50	R								NA		NA			03/19/2008
			From: 06-608 Stonewall Rd													
			To: 06-611 Bellview Rd													
(667) Hummingbird Lane	2.20	180	R								NA		NA			03/10/2008
			From: US 460 Richmond Hwy													
(667) Hummingbird Lane	1.00	170	R								NA		NA			03/10/2008
			From: 06-668 Little Dogwood Rd													
(667) Hummingbird Lane	0.89	120	R								NA		NA			03/10/2008
			From: 1.00 MN 06-668													
(667) Hummingbird Lane	1.01	110	R								NA		NA			03/10/2008
			From: 1.89 MN 06-668													
			To: 06-608 S, Stonewall Rd													
(667) Falling Creek Rd	2.20	80	R								NA		NA			03/19/2008
			From: 06-608 N, Stonewall Rd													
			To: 06-611 W, Trinity Rd													

Virginia Department of Transportation  
Traffic Engineering Division  
2011  
Annual Average Daily Traffic Volume Estimates By Section of Route  
Appomattox Maintenance Area

Route	Length	AADT	QA	4Tire	Bus	-----Truck-----				QC	K Factor	QK	Dir Factor	AAWDT	QW	Year
						2Axle	3+Axle	1Trail	2Trail							
<b>Appomattox County</b>																
(667) Tin Top Place	0.90	300	F	97%	0%	0%	2%	1%	0%	C	0.100	F		300	F	2011
(668) Little Dogwood Rd	1.60	220	R								NA			NA		05/26/2011
(669) Lyle Thomas Rd	2.17	390	R								NA			NA		03/10/2008
(670) Arrowhead Rd	1.60	70	R								NA			NA		03/10/2008
(671) Turner Mountain Rd	0.65	10	R								NA			NA		04/21/2008
(672) Watts Mill Rd	0.80	60	R								NA			NA		05/31/2011
(673) Tiny Rd	0.20	10	R								NA			NA		03/19/2008
(674) Depot Lane	0.50	60	R								NA			NA		05/24/2011
(674) Depot Lane	0.40	40	R								NA			NA		05/24/2011
(675) Cedar Bend Rd	3.00	70	R								NA			NA		03/17/2008
(675) Cedar Bend Rd	0.50	180	R								NA			NA		05/31/2011
(676) Friendship Lane	0.60	50	R								NA			NA		03/25/2008
(677) Log Cabin Rd	0.44	1200	R								NA			NA		06/09/2011
(677) Log Cabin Rd	0.50	170	R								NA			NA		06/09/2011
(677) Log Cabin Rd	0.20	150	R								NA			NA		06/09/2011
<b>Town of Pamplin City</b>																
(678) Church St	0.13	150	R								NA			NA		03/19/2008
<b>Appomattox County</b>																
(678) Church St	0.33	70	R								NA			NA		03/19/2008
(679) Double Bridges Rd	1.40	170	R								NA			NA		03/17/2008
(679) Double Bridges Rd	4.40	590	F	96%	0%	1%	1%	1%	0%	C	0.101	F		610	F	2011

Virginia Department of Transportation  
Traffic Engineering Division  
2011  
Annual Average Daily Traffic Volume Estimates By Section of Route  
Appomattox Maintenance Area

Route	Length	AADT	QA	4Tire	Bus	-----Truck-----				QC	K Factor	QK	Dir Factor	AAWDT	QW	Year
						2Axle	3+Axle	1Trail	2Trail							
<b>Appomattox County</b>																
(680) Fairway Place	0.28	40	R			From: Cul-de-Sac					NA			NA		04/09/2008
(680) Fairway Place	0.29	120	R			From: 06-738 Golfers Circle					NA			NA		04/09/2008
(681) Cedar Tree Rd	2.80	110	F	98%	0%	0%	0%	1%	0%	C	0.141	F		110	F	2011
(682) Mockingbird Lane	0.80	100	R			From: 06-635 Redfields Rd					NA			NA		04/07/2008
(683) Lime Plant Rd	1.60	320	F	65%	0%	1%	17%	16%	0%	C	0.131	F		320	F	2011
(683) Lime Plant Rd	1.20	140	F	65%	0%	1%	17%	16%	0%	F	0.139	F		140	F	2011
(684) Meginson Mill Rd	0.80	60	R			From: US 60 Anderson Hwy					NA			NA		04/07/2008
(684) Moonlight Rd	1.35	70	R			From: 06-722 Redbird Dr					NA			NA		05/26/2011
(685) Tanglewood Rd	0.90	60	R			From: 06-611 Lime Plant Rd; Abbit Branch Rd					NA			NA		03/19/2008
(686) Bear Branch Rd	0.70	60	R			From: 06-690 Quarry Rd					NA			NA		04/07/2008
(687) Patteson School Rd	0.69	120	R			From: 06-605 James River Rd; Beckham Rd					NA			NA		05/26/2011
(687) Patteson School Rd	0.20	50	R			From: Dead End					NA			NA		05/26/2011
(688) Karl Rd	0.10	8	R			From: 06-647 Spout Spring Rd					NA			NA		03/10/2008
(689) Spout Spring Rd	0.40	2300	R			From: 06-703 Snapps Mill Rd					NA			NA		04/09/2008
(690) Quarry Rd	0.20	690	R			From: 06-663 Oak Ridge Rd					NA			NA		03/19/2008
(691) Pumping Station Rd	1.82	1600	F	97%	0%	0%	2%	0%	0%	F	0.138	F		1600	F	2011
(691) Pumping Station Rd	2.72	1700	F	97%	0%	0%	2%	0%	0%	C	0.112	F		1700	F	2011
<b>Town of Appomattox</b>																
(691) Pumping Station Rd	0.01	1700	N	97%	0%	0%	2%	0%	0%	N	0.112	N		1700	N	2011
(691) Lee Grant Ave	0.55	800	F	97%	0%	0%	2%	0%	0%	F	0.097	F		820	F	2011
<b>Appomattox County</b>																
(692) State Park Rd	1.70	180	F	98%	1%	1%	0%	0%	0%	C	0.133	F		180	F	2011

Virginia Department of Transportation  
Traffic Engineering Division  
2011  
Annual Average Daily Traffic Volume Estimates By Section of Route  
Appomattox Maintenance Area

Route	Length	AADT	QA	4Tire	Bus	-----Truck-----				QC	K Factor	QK	Dir Factor	AAWDT	QW	Year
						2Axle	3+Axle	1Trail	2Trail							
<b>Appomattox County</b>																
(692) State Park Rd	1.20	130	F	98%	1%	1%	0%	0%	0%	F	0.202	F	140	F	2011	
						From: 06-614 Forbes Rd										
						To: 06-640 Woolridge Rd										
(693) Salt Lick Lane	0.35	50	R								NA		NA		04/02/2008	
						From: Dead End										
						To: 06-651 Webb Mill Rd										
(694) Robinson Rd	1.28	110	R								NA		NA		03/17/2008	
						From: 06-727 S, Red House Rd										
						To: 06-727 MID, Red House Rd										
(694) Central Church Rd	2.50	380	R								NA		NA		03/17/2008	
						From: 06-727 N, Red House Rd										
						To: 06-604 Promise Land Rd										
(695) Mountain Cut Rd	1.24	220	R								NA		NA		04/09/2008	
						From: 06-635 Redfields Rd										
						To: 1.24 ME 06-635										
(695) Mountain Cut Rd	0.45	240	R								NA		NA		04/09/2008	
						From: US 460 Richmond Hwy										
						To: 06-601 Forest Chapel Rd										
(696) Crane Creek Rd	0.55	50	R								NA		NA		04/09/2008	
						From: Dead End										
						To: SR 24 Old Courthouse Rd										
(697) Mini Ball Lane	0.53	80	R								NA		NA		04/07/2008	
						From: Campbell County Line										
						To: 06-607 Columbus Rd										
(699) Mountain Ridge Rd	0.15	50	R								NA		NA		03/19/2008	
						From: 06-665 Meadow Dr										
						To: Dead End										
(700) Trent Hatchery Rd	1.40	100	R								NA		NA		05/31/2011	
						From: 06-675 Cedar Bend Rd										
						To: 06-635 Redfields Rd										
(700) Cardinal Lane	0.40	20	R								NA		NA		03/17/2008	
						From: Dead End										
						To: Dead End										
(701) Anderson Mill Rd	0.43	50	R								NA		NA		04/09/2008	
						From: Dead End										
						To: SR 24 Old Courthouse Rd										
(702) Merrimans Shop Rd	0.50	20	R								NA		NA		03/25/2008	
						From: Dead End										
						To: SCL Pamplin City										
<b>Town of Pamplin City</b>																
(702) Merrimans Shop Rd	0.13	46	R								NA		NA		04/03/2002	
						From: SCL Pamplin City										
						To: SR 47 Thomas Jefferson Hwy										
<b>Appomattox County</b>																
(703) Snapps Mill Rd	2.10	500	R								NA		NA		05/26/2011	
						From: US 460 Richmond Hwy										
						To: 06-685 Tanglewood Rd										
(703) Snapps Mill Rd	0.20	90	R								NA		NA		05/26/2011	
						From: 0.20 MN 06-685										
						To: 06-613 Spring Grove Rd										
(703) Snapps Mill Rd	1.20	70	R								NA		NA		05/26/2011	
						From: 06-605 Beckham Rd										
						To: Dead End										
(704) Storey Rd	0.40	50	R								NA		NA		03/17/2008	
						From: 06-605 Beckham Rd										
						To: Dead End										

Virginia Department of Transportation  
Traffic Engineering Division  
2011  
Annual Average Daily Traffic Volume Estimates By Section of Route  
Appomattox Maintenance Area

Route	Length	AADT	QA	4Tire	Bus	-----Truck-----				QC	K Factor	QK	Dir Factor	AAWDT	QW	Year
						2Axle	3+Axle	1Trail	2Trail							
<b>Appomattox County</b>																
(705) Rough Creek Rd	1.90	80	R								NA		NA			04/09/2008
(706) Babcock Farm Rd	0.40	70	R								NA		NA			04/09/2008
(707) Peach St	0.08	110	R								NA		NA			05/31/2011
(708) Little Bear Lane	0.70	160	R								NA		NA			03/19/2008
(709) Hawk Lane	0.35	50	R								NA		NA			04/09/2008
(711) Dean Johns Place	0.45	80	R								NA		NA			04/09/2008
(712) Quail Run	0.10	90	R								NA		NA			05/26/2011
(712) Quail Run	0.10	70	R								NA		NA			05/26/2011
(713) Stratton Dairy Rd	0.55	410	R								NA		NA			03/10/2008
(714) Carrie Lane	0.40	20	R								NA		NA			03/17/2008
(715) Tobacco Rd	0.35	60	R								NA		NA			04/07/2008
(716) Pine Crest Place	0.05	90	R								NA		NA			03/17/2008
(716) Pine Crest Place	0.53	70	R								NA		NA			03/17/2008
(717) Buck Hollow Rd	0.28	20	R								NA		NA			03/17/2008
<b>Cambell County</b>																
(718) Birch Tree Lane	0.20	220	R								NA		NA			03/10/2008
<b>Appomattox County</b>																
(719) Purdum Mill Rd	3.05	780	R								NA		NA			04/09/2008
(720) Willow Oak Rd	1.20	160	R								NA		NA			03/17/2008
(721) Vineyard Rd	1.60	250	F	96%	0%	0%	3%	1%	0%	C	0.123	F	250	F	2011	
(721) Stone Ridge Rd	1.10	120	R								NA		NA			03/17/2008

Virginia Department of Transportation  
Traffic Engineering Division  
2011  
Annual Average Daily Traffic Volume Estimates By Section of Route  
Appomattox Maintenance Area

Route	Length	AADT	QA	4Tire	Bus	-----Truck-----				QC	K Factor	QK	Dir Factor	AAWDT	QW	Year
						2Axle	3+Axle	1Trail	2Trail							
<b>Appomattox County</b>																
(721) Stone Ridge Rd	0.75	60	R								NA		NA			05/26/2011
(721) Stone Ridge Rd	0.03	30	R								NA		NA			03/17/2008
(722) Redbird Dr	1.27	100	R								NA		NA			04/07/2008
(723) 4-H Camp Rd	1.24	80	R								NA		NA			04/02/2008
(724) Mountain View Rd	2.00	50	R								NA		NA			04/07/2008
(725) Tower Rd	0.16	90	R								NA		NA			03/25/2008
(726) White Pine Dr	0.47	220	R								NA		NA			03/25/2008
(727) Red House Rd	3.75	1300	F	97%	0%	1%	1%	1%	0%	F	0.101	F	1400	F		2011
(727) Red House Rd	2.51	1400	F	97%	0%	1%	1%	1%	0%	F	0.094	F	1500	F		2011
(727) Red House Rd	2.09	1900	F	97%	0%	1%	1%	1%	0%	F	0.096	F	1900	F		2011
(727) Red House Rd	1.90	2700	F	97%	0%	1%	1%	1%	0%	C	0.092	F	2800	F		2011
(727) Red House Rd	0.01	3800	G	97%	0%	1%	1%	1%	0%	F	0.091	N	3800	G		2011
<b>Town of Appomattox</b>																
(727) Red House Rd	0.22	3600	F	97%	0%	1%	1%	1%	0%	F	0.091	F	3700	F		2011
(727) Church St	0.21	4800	F	97%	0%	1%	1%	1%	0%	F	0.116	F	4900	F		2011
(727) Church St	0.11	5000	F	97%	0%	1%	1%	1%	0%	F	0.102	F	5100	F		2011
(727) Church St	0.19	4500	F	99%	0%	0%	0%	1%	0%	C	0.096	F	4600	F		2011
(727) Church St	0.06	370	R								NA		NA			04/16/2008
<b>Appomattox County</b>																
(728) Elliott Lane	0.15	40	R								NA		NA			04/09/2008
(729) North Fork Lane	0.20	9	R								NA		NA			04/02/2008
(730) Maury Place	0.33	50	R								NA		NA			03/19/2008

Virginia Department of Transportation  
Traffic Engineering Division  
2011  
Annual Average Daily Traffic Volume Estimates By Section of Route  
Appomattox Maintenance Area

Route	Length	AADT	QA	4Tire	Bus	-----Truck-----				QC	K Factor	QK	Dir Factor	AAWDT	QW	Year
						2Axle	3+Axle	1Trail	2Trail							
<b>Appomattox County</b>																
(731) Tater Patch Rd	0.30	60	R								NA		NA			03/17/2008
(732) Peaceful Meadow Rd	0.30	70	R								NA		NA			04/09/2008
(733) Richwood Estates Rd	0.59	160	R								NA		NA			05/24/2011
(734) Recycle Lane	0.13	110	R								NA		NA			04/09/2008
(735) Berry Lane	0.55	70	R								NA		NA			03/17/2008
(736) Wagon Wheel Rd	0.27	30	R								NA		NA			04/07/2008
(737) Day Dr	0.10	50	R								NA		NA			05/26/2011
(738) Golfers Circle	0.36	49	R								NA		NA			04/09/2008
(739) Gladwood Dr	0.09	70	R								NA		NA			05/26/2011
(740) Guest House Rd	0.08	20	R								NA		NA			03/17/2008
<b>Campbell County</b>																
(741) Station Lane	0.13	60	R								NA		NA			03/10/2008
<b>Appomattox County</b>																
(741) Station Lane	0.20	40	R								NA		NA			03/10/2008
(742) Cypress Court	0.25	50	R								NA		NA			03/25/2008
(744) Frog Bottom Rd	0.17	30	R								NA		NA			03/19/2008
(745) Squirrel Lane	0.37	70	R								NA		NA			05/31/2011
(746) Plain Run Rd	0.07	50	R								NA		NA			05/31/2011
(746) Plain Run Rd	0.10	50	R								NA		NA			05/31/2011
(747) Bible Baptist Rd	0.22	220	R								NA		NA			06/09/2011





Virginia Department of Transportation  
Traffic Engineering Division  
2011  
Annual Average Daily Traffic Volume Estimates By Section of Route  
Appomattox Maintenance Area

Route	Length	AADT	QA	4Tire	Bus	-----Truck-----				QC	K Factor	QK	Dir Factor	AAWDT	QW	Year
						2Axle	3+Axle	1Trail	2Trail							
<b>Town of Appomattox</b>																
(1004) Patricia Anne Lane	0.20	820	R			From: Bus US 460					NA			NA		05/31/2011
(1004) Patricia Anne Lane	0.07	640	R			To: 06-1009 Patterson St					NA			NA		05/31/2011
(1004) Patricia Anne Lane	0.02	490	R			From: 06-727 Church St					NA			NA		05/31/2011
(1004) Patricia Anne Lane	0.20	500	R			To: 06-1021 North Ave					NA			NA		05/31/2011
(1004) Patricia Anne Lane						From: 06-631 Oakleigh Ave										
(1005) Bandana St	0.05	470	R			To: US 460					NA			NA		06/02/2011
(1005) Bandana St	0.07	410	R			From: 06-1019 High St					NA			NA		06/02/2011
(1005) Bandana St						To: SR 131 Old Courthouse Rd										
(1006) Lucy St	0.06	100	R			From: Bus US 460					NA			NA		04/14/2008
(1006) Lucy St	0.05	70	R			To: 06-1026 Fleshman St					NA			NA		04/14/2008
(1006) Lucy St						From: 06-1007 Martha St										
(1007) Martha St	0.08	60	R			To: 06-631 Oakleigh Ave					NA			NA		04/14/2008
(1007) Martha St	0.12	45	R			From: 06-1006 Lucy St					NA			NA		04/14/2008
(1007) Martha St						To: 06-1025 Annie St										
(1008) Ferguson St	0.52	3300	G	97%	0%	2%	0%	0%	0%	C	NA		3500	G	2011	
(1008) Ferguson St						From: 06-691 Pumping Station Rd										
(1008) Ferguson St						To: SR 131 Old Courthouse Rd										
(1009) Patterson St	0.55	540	R			From: 06-1004 Patricia Anne Lane					NA			NA		06/02/2011
(1009) Patterson St	0.06	270	R			To: 06-1040 Stevens St					NA			NA		06/02/2011
(1009) Patterson St	0.02	30	R			From: 06-1041 Brown St					NA			NA		06/02/2011
(1009) Patterson St						To: Dead End										
(1010) Plant Dr	0.18	210	R			From: Dead End					NA			NA		04/16/2008
(1010) Plant Dr						To: Dead End										
(1011) Loop Rd	0.06	80	R			From: SR 131 Old Courthouse Rd					NA			NA		06/09/2011
(1011) Loop Rd						To: Dead End										
<b>Appomattox County</b>																
(1011) Cedar Lane	0.66	500	R			From: NCL Appomattox					NA			NA		06/09/2011
(1011) Cedar Lane						To: 06-656 Horseshoe Rd										
<b>Town of Appomattox</b>																
(1012) Jones St	0.14	390	R			From: Bus US 460; SR 131 Old Courthouse Rd					NA			NA		06/09/2011
(1012) Jones St	0.25	320	R			To: 0.14 MN Bus US 460					NA			NA		06/09/2011
(1012) Jones St	0.07	110	R			From: 06-1014 Jamerson Lane					NA			NA		04/16/2008
(1012) Jones St						To: Dead End										
(1013) Moses Ave	0.07	2000	R			From: SR 131 Old Courthouse Rd					NA			NA		04/16/2008
(1013) Moses Ave						To: 06-1019 High St										

Virginia Department of Transportation  
Traffic Engineering Division  
2011  
Annual Average Daily Traffic Volume Estimates By Section of Route  
Appomattox Maintenance Area

Route	Length	AADT	QA	4Tire	Bus	-----Truck-----				QC	K Factor	QK	Dir Factor	AAWDT	QW	Year
						2Axle	3+Axle	1Trail	2Trail							
<b>Town of Appomattox</b>																
1013 Moses Ave	0.02	3500	R				06-1019 High St				NA			NA		04/16/2008
							Bus US 460									
1014 Jamerson Lane	0.10	330	R				SR 131 Old Courthouse Rd				NA			NA		06/09/2011
1014 Jamerson Lane	0.04	100	R				06-1012 Jones St				NA			NA		04/16/2008
							Dead End									
1015 Sunnysdale Ave	0.36	210	R				06-641 Church St				NA			NA		05/31/2011
							Dead End									
1016 Second St	0.13	100	R				06-1003 Virginia Ave				NA			NA		06/02/2011
							06-1008 Ferguson St									
<b>Appomattox County</b>																
1017 Co-op Lane	0.17	270	R				06-635 Redfields Rd				NA			NA		05/31/2011
							Dead End									
<b>Town of Appomattox</b>																
1018 First St	0.18	70	R				06-1003 Virginia Ave				NA			NA		06/02/2011
							06-1008 Ferguson St									
1019 High St	0.10	70	R				06-1030 Isabelle St				NA			NA		04/16/2008
1019 High St	0.07	320	R				06-1005 Bandana St				NA			NA		04/16/2008
							06-1013 Moses Ave									
1020 Linden St	0.13	230	R				06-1037 Maple St				NA			NA		04/14/2008
1020 Linden St	0.07	180	R				06-691 Pumping Station Rd				NA			NA		04/14/2008
							Dead End									
1021 North Ave	0.16	190	R				06-1004 Patricia Anne Lane				NA			NA		05/31/2011
							Dead End									
1022 Park Lane	0.10	260	R				Bus US 460				NA			NA		05/31/2011
							Dead End									
1023 Morton Lane	0.07	410	R				06-1008 Ferguson St				NA			NA		04/14/2008
1023 Morton Lane	0.31	390	R				06-1038 Winston Place				NA			NA		04/14/2008
							SR 131 Old Courthouse Rd									
1025 Annie St	0.06	220	R				Bus US 460				NA			NA		04/14/2008
							06-1026 Fleshman St									
1025 Annie St	0.06	160	R								NA			NA		04/14/2008
							06-1007 Martha St									
1025 Annie St	0.07	140	R								NA			NA		04/14/2008
							06-1027 Ethel St									
1026 Fleshman St	0.12	20	R				06-1006 Lucy St				NA			NA		04/14/2008
							06-1025 Annie St									

Virginia Department of Transportation  
Traffic Engineering Division  
2011  
Annual Average Daily Traffic Volume Estimates By Section of Route  
Appomattox Maintenance Area

Route	Length	AADT	QA	4Tire	Bus	-----Truck-----				QC	K Factor	QK	Dir Factor	AAWDT	QW	Year
						2Axle	3+Axle	1Trail	2Trail							
<b>Appomattox County</b>																
(1027) Countryside Dr	0.20	70	R			From: Bus US 460					NA			NA		04/14/2008
						To: 06-1031 Edgewood St										
<b>Town of Appomattox</b>																
(1027) Ethel St	0.04	40	R			From: 06-1031 Edgewood St					NA			NA		04/14/2008
(1027) Ethel St	0.13	50	R			From: 06-1042 Pine St					NA			NA		04/14/2008
(1027) Ethel St	0.10	100	R			From: 06-1025 Annie St					NA			NA		04/14/2008
						To: Dead End										
(1028) Crawley Lane	0.11	420	R			From: SR 131 Old Courthouse Rd					NA			NA		06/09/2011
						To: Dead End										
<b>Appomattox County</b>																
(1029) McKenna Farm Lane	0.10	60	R			From: Dead End					NA			NA		04/16/2008
						To: SR 26 Oakville Rd										
<b>Town of Appomattox</b>																
(1030) Isabelle St	0.07	650	R			From: SR 131 Old Courthouse Rd					NA			NA		04/16/2008
(1030) Isabelle St	0.08	480	R			From: 06-1019 High St					NA			NA		04/16/2008
						To: Bus US 460										
(1031) Edgewood St	0.19	140	R			From: 06-1027 Ethel St; Countryside Dr					NA			NA		04/14/2008
						To: Bus US 460										
<b>Appomattox County</b>																
(1032) Country View Lane	0.25	120	R			From: 06-658 Eldon Rd					NA			NA		04/16/2008
						To: Dead End										
<b>Town of Appomattox</b>																
(1033) Lombardy St	0.20	190	R			From: 06-1056 Morris Ave					NA			NA		04/14/2008
						To: 06-1001 Lee Grant Ave										
<b>Appomattox County</b>																
(1034) Charles Dr	0.12	90	R			From: 06-719 Purdum Mill Rd					NA			NA		04/14/2008
(1034) Charles Dr	0.26	70	R			From: 06-1035 E, Azalea Lane					NA			NA		04/09/2008
(1034) Charles Dr	0.12	150	R			From: 06-1035 W, Azalea Lane					NA			NA		04/09/2008
						To: 06-691 Pumping Station Rd										
(1035) Azalea Lane	0.24	100	R			From: 06-1034 E, Charles Dr					NA			NA		04/09/2008
						To: 06-1034 W, Charles Dr										
<b>Town of Appomattox</b>																
(1036) Hunter St	0.16	130	R			From: 06-727 Red House Rd					NA			NA		04/14/2008
						To: Dead End										
(1037) Maple St	0.11	80	R			From: Dead End					NA			NA		04/14/2008
(1037) Maple St	0.06	30	R			From: 06-691 Pumping Station Rd					NA			NA		04/14/2008
						To: 06-1020 Linden St										

Virginia Department of Transportation  
Traffic Engineering Division  
2011  
Annual Average Daily Traffic Volume Estimates By Section of Route  
Appomattox Maintenance Area

Route	Length	AADT	QA	4Tire	Bus	-----Truck-----				QC	K Factor	QK	Dir Factor	AAWDT	QW	Year
						2Axle	3+Axle	1Trail	2Trail							
<b>Town of Appomattox</b>																
1038 Winston Place	0.06	150	R								NA			NA		04/14/2008
1039 Highland Ave	0.06	1200	R								NA			NA		04/14/2008
1039 Highland Ave	0.11	890	R								NA			NA		04/14/2008
1040 Stevens St	0.06	70	R								NA			NA		04/16/2008
1040 Stevens St	0.15	300	R								NA			NA		04/16/2008
1041 Brown St	0.06	100	R								NA			NA		04/16/2008
1042 Pine St	0.19	70	R								NA			NA		04/14/2008
1043 Dogwood St	0.11	410	R								NA			NA		04/14/2008
1043 Dogwood St	0.14	530	R								NA			NA		04/14/2008
1043 Dogwood St	0.07	920	R								NA			NA		04/14/2008
1044 Bradford Lane	0.06	800	R								NA			NA		04/14/2008
<b>Appomattox County</b>																
1045 Matthews Rd	0.15	200	R								NA			NA		04/16/2008
1045 Matthews Rd	0.08	40	R								NA			NA		04/16/2008
1046 Lakeview Rd	0.19	80	R								NA			NA		04/16/2008
1047 Cone St	0.11	660	R								NA			NA		04/09/2008
1048 Walton Dr	0.13	160	R								NA			NA		04/09/2008
1048 Walton Dr	0.08	270	R								NA			NA		04/09/2008
1048 Walton Dr	0.26	500	R								NA			NA		04/09/2008
1048 Walton Dr	0.04	70	R								NA			NA		04/09/2008
1049 Acorn Dr	0.71	450	R								NA			NA		04/09/2008

Virginia Department of Transportation  
Traffic Engineering Division  
2011  
Annual Average Daily Traffic Volume Estimates By Section of Route  
Appomattox Maintenance Area

Route	Length	AADT	QA	4Tire	Bus	-----Truck-----				QC	K Factor	QK	Dir Factor	AAWDT	QW	Year
						2Axle	3+Axle	1Trail	2Trail							
<b>Appomattox County</b>																
(1050) Walnut Circle	0.07	180	R									NA		NA		04/09/2008
(1051) Hickory Lane	0.12	100	R									NA		NA		04/09/2008
(1052) Chestnut Dr	0.05	30	R									NA		NA		04/09/2008
(1052) Chestnut Dr	0.13	60	R									NA		NA		04/09/2008
(1054) Morningside Dr	0.22	160	R									NA		NA		05/31/2011
<b>Town of Appomattox</b>																
(1056) Morris Ave	0.17	60	R									NA		NA		04/14/2008
(1056) Morris Ave	0.06	220	R									NA		NA		04/14/2008
<b>Appomattox County</b>																
(1057) Galveston Rd	0.15	70	R									NA		NA		04/16/2008
<b>Town of Appomattox</b>																
(1058) Atwood St	0.09	440	R									NA		NA		04/14/2008
(1058) Atwood St	0.08	330	R									NA		NA		04/14/2008
(1059) Lee St	0.03	900	R									NA		NA		04/16/2008
(1059) Lee St	0.01	300	R									NA		NA		04/16/2008
(1059) Lee St	0.07	250	R									NA		NA		04/16/2008
(1060) Harrell St	0.08	600	R									NA		NA		04/16/2008
(1060) Harrell St	0.15	280	R									NA		NA		04/16/2008
(1061) Ethel St	0.08	80	R									NA		NA		04/14/2008
(1062) Price Lane	0.02	280	R									NA		NA		04/16/2008
(1063) Clover Lane	0.25	80	R									NA		NA		06/09/2011
<b>Appomattox County</b>																
(1064) Tower Hill Rd	0.46	310	R									NA		NA		04/16/2008

Virginia Department of Transportation  
Traffic Engineering Division  
2011  
Annual Average Daily Traffic Volume Estimates By Section of Route  
Appomattox Maintenance Area

Route	Length	AADT	QA	4Tire	Bus	-----Truck-----				QC	K Factor	QK	Dir Factor	AAWDT	QW	Year
						2Axle	3+Axle	1Trail	2Trail							
<b>Appomattox County</b>																
(1065) Woodlawn Trail	1.09	150	R			From: 06-727 Red House Rd					NA		NA			03/17/2008
						To: Dead End										
(1066) Soybean Dr	0.59	310	R			From: Cul-de-Sac					NA		NA			05/31/2011
						To: 06-642 Country Estates Rd										
(1067)	0.58	NA				From: 06-1066					NA		NA			
						To: Cul-de-Sac										
<b>Town of Appomattox</b>																
(1070) Wembly Lane	0.06	30	R			From: Lee Grant Ave					NA		NA			04/14/2008
						To: Dead End										
<b>Appomattox County</b>																
(1075)	0.14	NA				From: Cul-de-Sac					NA		NA			
						To: 06-713 Stratton Dairy Rd										
(1076)	0.12	NA				From: Cul-de-Sac					NA		NA			
						To: 06-1077										
(1077)	0.12	NA				From: Cul-de-Sac					NA		NA			
						To: 06-608 Stonewall Rd										
(1078)	0.10	NA				From: 06-1079					NA		NA			
						To: Cul-de-Sac										
(1079)	0.32	NA				From: 06-713 Stratton Dairy Rd					NA		NA			
						To: Cul-de-Sac										
(1080) Link Rd	0.15	310	R			From: Dead End					NA		NA			05/24/2011
						To: 06-604 Promise Land Rd										
(1081) Sarah Lane	0.10	30	R			From: 06-1049 Acorn Dr					NA		NA			05/31/2011
						To: Cul-de-Sac										
(1082) Hardwood Circle	0.07	30	R			From: Cul-de-Sac					NA		NA			05/31/2011
						To: 06-1049 Acorn Dr										
(1085) Wildwood Rd	0.21	240	R			From: 06-645 Chilton Rd					NA		NA			05/24/2011
						To: 06-1086 Woodland Rd										
(1085) Wildwood Rd	0.02	100	R			From: Cul-de-Sac					NA		NA			05/24/2011
						To: Cul-de-Sac										
(1086) Woodland Rd	0.08	150	R			From: Cul-de-Sac					NA		NA			05/24/2011
						To: 06-1087 Oak Lane										
(1086) Woodland Rd	0.48	170	R			From: 06-1087 Oak Lane					NA		NA			05/24/2011
						To: 06-1085 Wildwood Rd										
(1087) Oak Lane	0.13	80	R			From: 06-1086 Woodland Rd					NA		NA			05/24/2011
						To: Cul-de-Sac										
(1090) Woodchuck Dr	0.48	260	R			From: 06-656 Horseshoe Rd					NA		NA			05/26/2011
						To: 06-1091 Holly Brook Dr										
(1090) Woodchuck Dr	0.23	150	R			From: Cul-de-Sac					NA		NA			05/26/2011
						To: Dead End										

Virginia Department of Transportation  
Traffic Engineering Division  
2011  
Annual Average Daily Traffic Volume Estimates By Section of Route  
Appomattox Maintenance Area

Route	Length	AADT	QA	4Tire	Bus	-----Truck-----				QC	K Factor	QK	Dir Factor	AAWDT	QW	Year
						2Axle	3+Axle	1Trail	2Trail							
<b>Appomattox County</b>																
(1091) Holly Brook Dr	0.17	70	R			From: 06-1090 Woodchuck Dr					NA			NA		05/26/2011
						To: Dead End										
(1092) Belle Grove Dr	0.12	60	R			From: 06-1090 Woodchuck Dr					NA			NA		05/26/2011
						To: Cul-de-Sac										
(1097) Denali lane	0.11	40	R			From: Cul-de-Sac					NA			NA		05/26/2011
						To: 06-755 Porter House Rd										
(1098) Pinecrest Lane	0.31	80	R			From: Cul-de-Sac					NA			NA		05/26/2011
						To: 06-750 Chestnut Mountain Rd										
(1099) Beechnut Lane	0.09	40	R			From: 06-750 Chestnut Mountain Rd					NA			NA		05/26/2011
						To: Cul-de-Sac										
<b>Town of Pamplin City</b>																
(1101) Lukin Rd	0.30	180	R			From: WCL Pamplin City					NA			NA		03/19/2008
						To: SR 47 Thomas Jefferson Hwy										
(1102) Main St	0.13	150	R			From: SR 47 S, Thomas Jefferson Hwy					NA			NA		03/19/2008
						To: SR 47 N, Thomas Jefferson Hwy										
(1102) Church St	0.02	680	R			From: SR 47 N, Thomas Jefferson Hwy					NA			NA		03/19/2008
						To: 06-1104 Thornton Lane										
(1102) Church St	0.07	240	R			From: 06-1104 Thornton Lane					NA			NA		03/19/2008
						To: 06-1107 Penny Lane										
(1102) Church St	0.13	20	R			From: 06-1107 Penny Lane					NA			NA		03/19/2008
						To: 06-678 Church St										
(1102) Pecan St	0.16	50	R			From: 06-678 Church St					NA			NA		03/19/2008
						To: Dead End										
(1103) Clay Pipe Dr	0.16	150	R			From: Bus US 460 EAST					NA			NA		03/19/2008
						To: Prince Edward County Line										
(1103) Clay Pipe Dr	0.04	50	R			From: Prince Edward County Line					NA			NA		03/19/2008
						To: 06-1111 Hilltop Dr										
(1103) Clay Pipe Dr	0.12	70	R			From: 06-1111 Hilltop Dr					NA			NA		03/19/2008
						To: Bus US 460										
(1104) Thornton Lane	0.15	80	R			From: WCL Pamplin City					NA			NA		03/19/2008
						To: 06-1102 Church St										
(1105) Pond St	0.06	10	R			From: 06-600 Swan Rd					NA			NA		03/19/2008
						To: Dead End										
(1106) Vaughn Lane	0.09	1	R			From: Bus US 460					NA			NA		03/19/2008
						To: NCL Pamplin City										
<b>Appomattox County</b>																
(1106) Vaughn Lane	0.10	2	R			From: NCL Pamplin City					NA			NA		04/01/2002
						To: Dead End										
<b>Town of Pamplin City</b>																
(1107) Penny Lane	0.16	20	R			From: 06-1102 Church St					NA			NA		03/19/2008
						To: Dead End										



Virginia Department of Transportation  
 Traffic Engineering Division  
 2011  
 Annual Average Daily Traffic Volume Estimates By Section of Route  
 Appomattox Maintenance Area

Route	Length	AADT	QA	4Tire	Bus	-----Truck-----				QC	K Factor	QK	Dir Factor	AAWDT	QW	Year
						2Axle	3+Axle	1Trail	2Trail							
<b>Appomattox County</b>																
(1108) Flower Lane	0.14	30	R			From: Bus US 460					NA			NA		03/19/2008
						To: Dead End										
<b>Town of Pamplin City</b>																
(1109) Park St	0.03	110	R			From: 06-600 Swan Rd					NA			NA		06/02/2011
						To: NCL Pamplin City										
<b>Appomattox County</b>																
(1109) Park St	0.32	50	R			From: NCL Pamplin City					NA			NA		03/19/2008
						To: Bus US 460										
(1110) Killdeer Rd	0.30	70	R			From: WCL Pamplin City; 06-678 Church St					NA			NA		03/19/2008
						To: Dead End										
<b>Town of Pamplin City</b>																
(1111) Hilltop Dr	0.06	70	R			From: 06-1103 Clay Pipe Dr					NA			NA		03/19/2008
						To: 06-1112 Northside Ave										
(1111) Hilltop Dr	0.05	30	R			From: 06-1112 Northside Ave					NA			NA		03/19/2008
						To: Dead End										
(1112) Northside Ave	0.10	170	R			From: 06-1103 Clay Pipe Dr					NA			NA		03/19/2008
						To: Prince Edward County Line										
(1112) Northside Ave	0.05	70	R			From: Prince Edward County Line					NA			NA		03/19/2008
						To: 06-1111 Hilltop Dr										
<b>Appomattox County</b>																
(1120) Spring Dr	0.03	30	R			From: Cul-de-Sac					NA			NA		05/24/2011
						To: 06-1121 Dillon Dr										
(1120) Spring Dr	0.13	150	R			From: 06-1121 Dillon Dr					NA			NA		05/24/2011
						To: 06-691 Pumping Station Rd										
(1121) Dillon Dr	0.20	100	R			From: Dead End					NA			NA		05/24/2011
						To: 06-1120 Spring Dr										
(1124) Courtland Rd	0.37	240	R			From: 06-691 Pumping Station Rd					NA			NA		04/16/2008
						To: Cul-de-Sac										
(1125) Crosstie Rd	0.39	450	R			From: 06-691 Pumping Station Rd					NA			NA		04/14/2008
						To: Cul-de-Sac										
(1127) Charles Dr	0.10	90	R			From: 06-1125 Crosstie Rd					NA			NA		04/14/2008
						To: Cul-de-Sac										
<b>Town of Appomattox</b>																
(9020) Raider Circle	0.14	320	R			From: US 460					NA			NA		03/17/2011
						To: SR 131, E Harrell										
(9021) Price Lane	0.04	0	R			From: 06-1004 Patricia Anne Lane					NA			NA		03/17/2011
						To: 06-1062 Price Lane										
(9021) Price Lane	0.07	0	R			From: 06-1062 Price Lane					NA			NA		03/17/2011
						To: US 460										
(9021) Price Lane	0.06	0	R			From: US 460					NA			NA		03/17/2011
						To: Cul-de-Sac										

Virginia Department of Transportation  
 Traffic Engineering Division  
 2011  
 Annual Average Daily Traffic Volume Estimates By Section of Route  
 Appomattox Maintenance Area

Route	Length	AADT	QA	4Tire	Bus	-----Truck-----				QC	K Factor	QK	Dir Factor	AAWDT	QW	Year
						2Axle	3+Axle	1Trail	2Trail							
<b>Appomattox County</b>																
9068 Kids Place Lane	0.21	960	R	From: Dead End				NA	NA	NA	NA	NA	NA	NA	NA	04/21/2008
				To: SCL Appomattox												
<b>Town of Appomattox</b>																
9068 Kids Place Lane	0.04	960	R	From: SCL Appomattox				NA	NA	NA	NA	NA	NA	NA	NA	04/21/2008
				To: 06-691 Pumping Station Rd												
9583 Learning Lane	0.23	890	R	From: 06-1008 Ferguson St				NA	NA	NA	NA	NA	NA	NA	03/17/2011	
				To: 06-1008 Ferguson St												