

**2013**  
**Virginia Department of Transportation**  
**Daily Traffic Volume Estimates**  
**Including Vehicle Classification Estimates**  
where available

**Jurisdiction Report**

**06**

Appomattox County  
Town of Appomattox  
Town of Pamplin City

Prepared By  
**Virginia Department of Transportation**  
**Traffic Engineering Division**

In Cooperation With  
**U.S. Department of Transportation**  
**Federal Highway Administration**

Virginia Department of Transportation  
Traffic Engineering Division  
Traffic Monitoring Section

The Virginia Department of Transportation (VDOT) conducts a program where traffic count data are gathered from sensors in or along streets and highways and other sources. From these data, estimates of the average number of vehicles that traveled each segment of road are calculated. VDOT periodically publishes booklets listing these estimates.

One of these booklets, titled "Average Daily Traffic Volumes with Vehicle Classification Data, on Interstate, Arterial and Primary Routes" includes a list of each Interstate and Primary highway segment with the estimated Annual Average Daily Traffic (AADT) for that segment. AADT is the total annual traffic estimate divided by the number of days in the year. This booklet also includes information such as estimates of the percentage of the AADT made up by 6 different vehicle types, ranging from cars to double trailer trucks; estimated Annual Average Weekday Traffic (AAWDT), which is the number of vehicles estimated to have traveled the segment of highway during a 24 hour weekday averaged over the year; as well as Peak Hour and Peak Direction factors used by planners to formulate design criteria.

In addition to the Primary and Interstate publication, one hundred books are published periodically, one for each of 100 areas across the state defined by VDOT for record-keeping purposes. These books include traffic volume estimates for roads within the county, cities, and towns within the area. These books are titled "Daily Traffic Volumes Including Vehicle Classification Estimates, where available; Jurisdiction Report numbers 00 through 99".

Also available are a number of reports summarizing the average Vehicle Miles Traveled (VMT) in selected jurisdictions and other categories of highways. There are many different ways to present traffic volume summary information. Because the user determines the value of each presentation, the reports have been redesigned based on user requests and feedback. The people of the VDOT Traffic Engineering Division Traffic Monitoring Section who produce these books welcome requests for other helpful ways of presenting the summary information.

A compact disc (CD) is available that includes files in the Adobe® Portable Document Format (PDF) that can be displayed, searched, and printed using common desktop computer equipment. The CD includes the publications described above as well as a number of other reports, including specialized VMT summaries and smaller AADT reports for each city and town separately.

## Publication Notes

### Parallel Roads

For road inventory and management purposes, some roadways are counted separately by direction and have separately published traffic estimates for each direction of travel. Examples of such roadways are the interstate system and routes with separated facilities and (usually) one-way traffic facilities in urban areas. In these publications, they are referred to as parallel roads. As a convenience for the users of the publication, the listing for segments of roads with parallel segments are published with both the traffic estimates for their own direction of travel (e.g. I-95 Northbound) as well as the estimate of the total of all traffic on the same route including parallel roadways (all directions of I-95). The publication will have a “Combined Traffic Estimates for Parallel Roadways on this Route” or “Combined Traffic” identifiers for the combined direction of travel estimates.

Roadways such as I-395 with a North segment, a South segment and a separate Reversible lane segment will have the estimate for more than two parallel roadways included in the entire combined traffic estimate.

Some routes have very complicated paths through cities and towns. These parallel paths may be too complex to allow a relationship between nearby sections of the opposite direction on the same route. In this case, to indicate that the traffic estimates for such a road segment may not include all directions of traffic on that route, the line that would list the combined values will indicate “NA” for not available.

---

VDOT’s traffic monitoring program includes more than 100,000 segments of roads and highways ranging from several mile sections of Interstate highways to very short sections of city streets. Due to problems experienced obtaining some traffic count data, and the level of quality necessary to maintain confidence in the data, no estimate is currently available for some segments of roadway. These segments are included in the publications indicating “NA” for not available. It is the intention of the VDOT Traffic Engineering Division Traffic Monitoring group to obtain the data necessary and to report traffic volume estimates on all road segments included in these publications.

Many of the road segments in this program are local secondary roads. The amount and detail of data collected on these roads are not as great as the data collected on higher volume roads. The vehicle classification, average weekday traffic volumes, and the theoretical design hour traffic volumes are not calculated for these roads. The publications indicate “NA” for the information that is not available.

This publication is based on a traffic monitoring program initiated in 1997. Because the data collection techniques and statistical evaluation processes are different than those used in previous years, comparison with previous publications may be misleading.

Glossary of Terms:

**Route:** The Route Number assigned to this segment of roadway with the master inventory route number if this is an overlapping route, with official street or highway name if available.

**Length:** Length of the traffic segment in miles.

**AADT:** Annual Average Daily Traffic. The estimate of typical daily traffic on a road segment for all days of the week, Sunday through Saturday, over the period of one year.

**QA:** Quality of AADT:

- A Average of Complete Continuous Count Data
- B Average of Selected Continuous Count Data
- F Factored Short Term Traffic Count Data
- G Factored Short Term Traffic Count Data with Growth Element
- H Historical Estimate
- M Manual Uncounted Estimate
- N AADT of Similar Neighboring Traffic Link
- O Provided By External Source
- R Raw Traffic Count, Unfactored

**4Tire:** Percentage of the traffic volume made up of motorcycles, passenger cars, vans and pickup trucks.

**Bus:** Percentage of the traffic volume made up of busses.

**2Axle Truck:** Percentage of the traffic volume made up of 2 axle single unit trucks (not including pickups and vans).

**3+Axle Truck:** Percentage of the traffic volume made up of single unit trucks with three or more axles.

**1Trail Truck:** Percentage of the traffic volume made up of units with a single trailer.

**2Trail Truck:** Percentage of the traffic volume made up of units with more than one trailer.

**QC:** Quality of Classification Data:

- A Average of Complete Continuous Count Data
- B Average of Selected Continuous Count Data
- C Short Term Classified Traffic Count Data
- F Factored Short Term Traffic Count Data
- H Historical Estimate
- M Mass Collective Average
- N Classification Estimates of Similar Neighboring Traffic Link

**K Factor:** The estimate of the portion of the traffic volume traveling during the peak hour or design hour.

**QK:** Quality of the K Factor estimate:

- A Factor based on 30th Highest Hour Observed During at least 250 days of Continuous Traffic Data
- B Factor based on other Hour Observed During Less than 250 days of Continuous Traffic Data
- F Factor based on Highest Hour Collected at in a 48 Hour Weekday Period
- M Factor based on Manual Estimate of design hour
- N Design Hour Factor (K Factor) of Similar Neighboring Traffic Link
- O Provided by External Source

**Dir Factor:** The estimate of the portion of the traffic volume traveling in the peak direction during the peak hour..

**AAWDT:** Average Annual Weekday Traffic. The estimate of typical traffic over the period of one year for the days between Monday through Thursday inclusive.






**QW:** Quality of AAWDT:

- A Average of Complete Continuous Count Data
- B Average of Selected Continuous Count Data
- F Factored Short Term Traffic Count Data
- G Factored Short Term Traffic Count Data with Growth Element
- M Manual Uncounted Estimate
- N AAWDT of Similar Neighboring Traffic Link
- O Provided by External Source





**Year:** Year for which the published values are appropriate. If the Quality of AADT (QA) is "R", the year is the year that the raw traffic count was collected, and if available,

# Route Shield Legend

## Route Systems

- North  
 Interstate Route Traffic volume data for Interstate Routes and some other routes are reported separately by direction, as well as combined.
-  US Route
-  Virginia State Route
-  Frontage Road (F precedes frontage route number)
-  Secondary Route

## Special Routes

- Bus  
 Bus - Business Route  
Bypas - Bypass Route  
Truck - Truck Route
- ALT  
 ALT - Alternate Route  
Wye - Wye Route connector
-  P - Parallel Route; Southbound or Westbound direction lanes of a numbered route where they are on a different road facility than the other direction.
-  The VDOT Maintenance Jurisdiction number is displayed below the Secondary Route Number if the Maintenance Jurisdiction is different than the jurisdiction in the title of the report.

Virginia Department of Transportation  
Traffic Engineering Division  
2013  
Annual Average Daily Traffic Volume Estimates By Section of Route  
Appomattox Maintenance Area

Route	Jurisdiction	Length	AADT	QA	4Tire	Bus	-----Truck-----				QC	K Factor	QK	Dir Factor	AAWDT	QW		
							2Axle	3+Axle	1Trail	2Trail								
		From:	Campbell County Line															
24 460	Richmond Hwy	Appomattox County	3.28	18000	G	93%	0%	1%	1%	4%	0%	F	0.082	F	0.596	18000	G	
		To:	06-689															
24 460	Richmond Hwy	Appomattox County	4.09	17000	G	93%	0%	1%	1%	4%	0%	F	0.083	F	0.558	17000	G	
		From:	CL Appomattox															
24 460	Richmond Hwy	Town of Appomattox (Maint: 06)	0.42	17000	N	93%	0%	1%	1%	4%	0%	N	0.083	N	0.558	17000	N	
		To:	BUS US 460															
24 460	Richmond Hwy	Town of Appomattox (Maint: 06)	0.72	11000	G	93%	0%	1%	1%	4%	0%	F	0.081	F	0.547	12000	G	
		To:	E RT 460															
		From:	US 460 Richmond Hwy															
24	Old Courthouse Rd	Appomattox County	5.23	3400	G	90%	1%	1%	1%	8%	0%	F	0.086	F	0.529	3500	G	
		From:	06-616 Wildway Rd; Old Grist Mill Rd															
24	Old Courthouse Rd	Appomattox County	4.92	2000	G	90%	1%	1%	1%	8%	0%	C	0.094	F	0.561	2000	G	
		To:	Buckingham County Line															
		From:	US 460 Richmond Hwy															
26	Oakville Rd	Appomattox County	5.03	2400	G	92%	0%	1%	1%	6%	0%	C	0.089	F	0.590	2400	G	
		From:	06-608 Piney Mountain Rd; Stonewall Rd															
26	Oakville Rd	Appomattox County	7.80	1400	G	92%	0%	1%	1%	6%	0%	F	0.097	F	0.585	1400	G	
		To:	US 60 Bent Creek															
		From:	Prince Edward County Line															
47	Thomas Jefferson Hwy	Appomattox County	0.57	2100	G	85%	1%	1%	2%	10%	0%	F	0.084	F	0.623	2100	G	
		From:	SCL Pamplin City															
47	Thomas Jefferson Hwy	Town of Pamplin City (Maint: 06)	0.50	2100	N	85%	1%	1%	2%	10%	0%	N	0.084	N	0.623	2100	N	
		To:	Bus US 460															
		From:	Nelson County Line															
60	Anderson Hwy	Appomattox County	4.14	770	G	76%	1%	1%	5%	17%	0%	F	0.092	F	0.542	790	G	
		To:	Buckingham County Line															
		From:	Bus US 460 Confederate Blvd															
131	Oakleigh Ave	Town of Appomattox (Maint: 06)	0.22	6800	N	98%	0%	1%	0%	0%	0%	N	0.087	N	0.520	7000	N	
		To:	Church St															
		From:	Oakleigh Ave															
131	Church Street	Town of Appomattox (Maint: 06)	0.09	6800	N	98%	0%	1%	0%	0%	0%	N	0.087	N	0.520	7000	N	
		To:	Main St															
		From:	Church St															
131	Main St	Town of Appomattox (Maint: 06)	0.14	6800	N	98%	0%	1%	0%	0%	0%	N	0.087	N	0.520	7000	N	
		To:	Court St															
		From:	Main St															
131	Court Street	Town of Appomattox (Maint: 06)	0.61	6800	G	98%	0%	1%	0%	0%	0%	C	0.087	F	0.520	7000	G	
		To:	Bus US 460 Confederate Blvd															
		From:	BUS US 460															
131	Bus 460 Pamplin Rd	Town of Appomattox (Maint: 06)	0.07	13000	N	98%	0%	1%	0%	1%	0%	N	0.095	N	0.512	13000	N	
		To:	CFUS 460/JB-165/STREET/NCL APPOMATTOX															

Virginia Department of Transportation  
 Traffic Engineering Division  
 2013  
 Annual Average Daily Traffic Volume Estimates By Section of Route  
 Appomattox Maintenance Area

Route	Jurisdiction	Length	AADT	QA	4Tire	Bus	-----Truck-----				QC	K Factor	QK	Dir Factor	AAWDT	QW	
							2Axle	3+Axle	1Trail	2Trail							
131 Old Courthouse Rd	Appomattox County	0.52	3600	G	98%	0%	1%	0%	0%	0%	F	0.084	F	0.503	3700	G	
	From: Bus US 460, NCL Appomattox																
	To: SR 24 Northeast of Appomattox																
460 24 Richmond Hwy	Appomattox County	3.28	18000	G	93%	0%	1%	1%	4%	0%	F	0.082	F	0.596	18000	G	
	From: Campbell County Line																
	To: 06-689 Spout Spring Rd																
460 24 Richmond Hwy	Appomattox County	4.09	17000	G	93%	0%	1%	1%	4%	0%	F	0.083	F	0.558	17000	G	
	From: 06-689 Spout Spring Rd																
	To: WCL Appomattox																
460 24 Richmond Hwy	Town of Appomattox (Maint: 06)	0.42	17000	N	93%	0%	1%	1%	4%	0%	N	0.083	N	0.558	17000	N	
	From: WCL Appomattox																
	To: Bus US 460																
460 24 Richmond Hwy	Town of Appomattox (Maint: 06)	0.72	11000	G	93%	0%	1%	1%	4%	0%	F	0.081	F	0.547	12000	G	
	From: Bus US 460																
	To: SR 24, SR 131 Old Courthouse Rd																
460 Richmond Hwy	Town of Appomattox (Maint: 06)	1.87	9200	G	93%	0%	1%	1%	4%	0%	F	0.077	F	0.546	9500	G	
	From: SR 24, SR 131																
	To: Bus US 460																
460 Richmond Hwy	Town of Appomattox (Maint: 06)	0.26	13000	G	93%	0%	1%	1%	4%	0%	F	0.077	N	0.546	13000	G	
	From: Bus US 460																
	To: ECL Appomattox																
460 Richmond Hwy	Appomattox County	0.27	9200	N	93%	0%	1%	1%	4%	0%	N	0.077	N	0.546	9500	N	
	From: ECL Appomattox																
	To: 06-707 Peach St																
460 Richmond Hwy	Appomattox County	2.88	10000	G	87%	1%	1%	1%	10%	0%	F	0.077	F	0.54	10000	G	
	From: 06-707 Peach St																
	To: 06-630 Old Evergreen Rd																
460 Richmond Hwy	Appomattox County	5.28	8300	A	88%	1%	1%	1%	9%	1%	C	0.110	A	0.546	8100	A	
	From: 06-630 Old Evergreen Rd																
	To: Bus US 460 Pamplin Rd																
460 Richmond Hwy	Appomattox County	0.99	6400	G	87%	1%	1%	1%	10%	0%	F	0.077	F	0.517	6400	G	
	From: Bus US 460 Pamplin Rd																
	To: Prince Edward County Line																
Bus 460 Pamplin Rd	Appomattox County	0.42	2100	G	90%	0%	2%	1%	7%	0%	C	0.087	F	0.616	2200	G	
	From: US 460 West of Pamplin																
	To: WCL Pamplin City																
Bus 460 Pamplin Rd	Town of Pamplin City (Maint: 06)	0.46	2100	N	90%	0%	2%	1%	7%	0%	N	0.087	N	0.616	2200	N	
	From: WCL Pamplin City																
	To: SR 47 Thomas Jefferson Hwy																
Bus 460 Pamplin Rd	Town of Pamplin City (Maint: 06)	0.25	1500	G	90%	0%	2%	1%	7%	0%	F	0.096	F	0.624	1500	G	
	From: SR 47 Thomas Jefferson Hwy																
	To: Prince Edward County Line																
Bus 460 Pamplin Rd	Town of Pamplin City (Maint: 73)	0.21	1400	G	93%	0%	2%	1%	3%	0%	C	0.103	F	0.54	1400	G	
	From: Prince Edward County Line																
	To: Appomattox County Line																
Bus 460 Confederate Blvd	Appomattox County	0.25	13000	G	98%	0%	1%	0%	1%	0%	C	0.095	F	0.512	13000	G	
	From: SR 26, US 460 Richmond Hwy																
	To: WCL Appomattox																



Virginia Department of Transportation  
 Traffic Engineering Division  
 2013  
 Annual Average Daily Traffic Volume Estimates By Section of Route  
 Appomattox Maintenance Area

Route	Jurisdiction	Length	AADT	QA	4Tire	Bus	-----Truck-----				QC	K Factor	QK	Dir Factor	AAWDT	QW
							2Axle	3+Axle	1Trail	2Trail						
Bus 460 Pamplin Rd	From: WCL Appomattox Town of Appomattox (Maint: 06)	0.03	13000	N	98%	0%	1%	0%	1%	0%	N	0.095	N	0.512	13000	N
Bus 460 131 Pamplin Rd	From: NCL Appomattox, SR 131 Town of Appomattox (Maint: 06)	0.07	13000	N	98%	0%	1%	0%	1%	0%	N	0.095	N	0.512	13000	N
Bus 460 Confederate Blvd	From: SR 131; 06-1012, Town of Appomattox (Maint: 06)	0.71	7800	G	96%	0%	2%	0%	1%	0%	F	0.093	F	0.512	8300	G
Bus 460 Confederate Blvd	From: SR 131 Old Courthouse Rd Town of Appomattox (Maint: 06)	0.47	3900	G	96%	0%	2%	0%	1%	0%	C	0.097	F	0.51	4100	G
Bus 460 Pamplin Rd	From: ECL Appomattox Appomattox County To: US 460 Richmond Hwy	0.58	3900	N	96%	0%	2%	0%	1%	0%	N	0.097	N	0.51	4100	N

Virginia Department of Transportation  
Traffic Engineering Division  
2013  
Annual Average Daily Traffic Volume Estimates By Section of Route  
Appomattox Maintenance Area

Route	Length	AADT	QA	4Tire	Bus	-----Truck-----				QC	K Factor	QK	Dir Factor	AAWDT	QW	Year
						2Axle	3+Axle	1Trail	2Trail							
<b>Appomattox County</b>																
(F1009) Mule Lane	0.12	30	R			From: Dead End					NA			NA		04/16/2008
						To: SR 24; 06-656 WEST										
(F1010) Clover Lane	0.03	700	R			From: Dead End					NA			NA		04/16/2008
						To: FR-1009 Approx O.02 MW SR 24										
(F1011) Cedar Lane	0.12	310	R			From: Dead End Approx O.12 MW SR 24					NA			NA		04/16/2008
						To: 06-656 Horseshoe Rd										
(F1012) Jones Rd	0.09	170	R			From: 06-1011 Cedar Lane					NA			NA		04/16/2008
						To: Dead End O.09 ME 06-1011										
(F1013)	0.02	2	R			From: Dead End					NA			NA		04/16/2008
						To: SR 24										
(F1014)	0.11	70	R			From: 06-1012 Jones St					NA			NA		04/16/2008
						To: Dead End										
(F1015)	0.07	49	R			From: Dead End Approx O.07 MW FR-1014					NA			NA		04/16/2008
						To: FR-1014										
(F1016) Founders Lane	0.04	3200	R			From: Dead End					NA			NA		04/16/2008
						To: Bus US 460										
(F1017) DQ Lane	0.01	550	R			From: FR-1016 Founders Lane					NA			NA		04/16/2008
						To: Dead End Approx O.01 ME FR-1016										
(F1018)	0.04	4	R			From: 06-631 Oakleigh Ave					NA			NA		04/21/2008
						To: Dead End Approx. O.04 ME 06-631										
(F1019) Community Lane	0.08	110	R			From: 06-1022 Park Lane					NA			NA		04/16/2008
						To: Dead End Approx. O.08 ME 06-1022										
(F1020) Kristie Lane	0.26	80	R			From: Bus US 460					NA			NA		04/16/2008
						To: Dead End										
(F1021) Cherry St	0.22	30	R			From: US 460 Richmond Hwy					NA			NA		04/16/2008
						To: Dead End										
<b>Town of Pamplin City</b>																
(600) Swan Rd	0.17	90	R			From: Bus US 460					NA			NA		03/19/2008
						To: NCL Pamplin City										
<b>Appomattox County</b>																
(600) Swan Rd	0.23	100	R			From: NCL Pamplin City					NA			NA		04/01/2002
						To: US 460 Richmond Hwy										
(600) Swan Rd	4.68	80	R			From: 06-627 Hixburg Rd					NA			NA		04/09/2008
						To: US 460 Richmond Hwy; Bus US 460										
(601) Forest Chapel Rd	5.40	190	R			From: 06-627 W, Hixburg Rd					NA			NA		04/09/2008
						To: 06-627 E, Hixburg Rd										
(601) Cutbanks Rd	3.50	110	R			From: 06-626 Holiday Lake Rd					NA			NA		04/02/2008
						To: 06-612 Cutbanks Rd										
(601) Cutbanks Rd	0.60	90	R			From: 06-612 Cutbanks Rd					NA			NA		05/31/2011
						To: 06-612 Cutbanks Rd										

Virginia Department of Transportation  
Traffic Engineering Division  
2013  
Annual Average Daily Traffic Volume Estimates By Section of Route  
Appomattox Maintenance Area

Route	Length	AADT	QA	4Tire	Bus	-----Truck-----				QC	K Factor	QK	Dir Factor	AAWDT	QW	Year
						2Axle	3+Axle	1Trail	2Trail							
<b>Appomattox County</b>																
(601) Planters Town Rd	0.60	30	R								NA			NA		04/02/2008
(602) Mt Pleasant Rd	2.90	80	R								NA			NA		04/02/2008
(603) Dark Leaf Rd	0.90	330	R								NA			NA		03/17/2008
(604) Bent Creek Rd	3.71	130	G	97%	0%	0%	1%	2%	0%	F	0.14	F	0.682	130	G	2013
(604) Promise Land Rd	4.05	740	G	97%	0%	0%	1%	2%	0%	F	0.101	F	0.639	760	G	2013
(604) Promise Land Rd	1.36	920	G	97%	0%	0%	1%	2%	0%	C	0.086	F	0.528	940	G	2013
(605) Dreaming Creek Rd	2.20	60	R								NA			NA		03/17/2008
(605) Dreaming Creek Rd	1.40	40	R								NA			NA		03/17/2008
(605) Beckham Rd	2.90	210	G	97%	0%	0%	2%	1%	0%	C	0.11	F	0.615	210	G	2013
(605) James River Rd	2.31	80	R								NA			NA		03/17/2008
(605) James River Rd	4.00	40	R								NA			NA		03/17/2008
(605) Riverside Dr	1.08	140	R								NA			NA		03/17/2008
(606) New Chapel Rd	3.50	60	R								NA			NA		03/17/2008
(607) Columbus Rd	0.45	50	R								NA			NA		03/10/2008
(607) Columbus Rd	1.65	30	R								NA			NA		03/10/2008
<b>Campbell County</b>																
(608) Stonewall Rd	0.19	2200	G	97%	0%	0%	1%	2%	0%	C	0.097	F	0.616	2300	G	2013
<b>Appomattox County</b>																
(608) Stonewall Rd	0.65	2200	N	97%	0%	0%	1%	2%	0%	N	0.097	N	0.616	2300	N	2013
(608) Stonewall Rd	1.83	1600	G	97%	0%	0%	1%	2%	0%	F	0.102	F	0.608	1600	G	2013
(608) Stonewall Rd	2.34	490	G	97%	0%	0%	1%	2%	0%	F	0.107	F	0.571	500	G	2013
(608) Stonewall Rd	3.18	500	G	97%	0%	0%	1%	2%	0%	F	0.104	F	0.586	510	G	2013
(608) Stonewall Rd	4.60	390	G	87%	0%	1%	2%	10%	0%	C	0.121	F	0.596	400	G	2013

Virginia Department of Transportation  
Traffic Engineering Division  
2013  
Annual Average Daily Traffic Volume Estimates By Section of Route  
Appomattox Maintenance Area

Route	Length	AADT	QA	4Tire	Bus	-----Truck-----				QC	K Factor	QK	Dir Factor	AAWDT	QW	Year	
						2Axle	3+Axle	1Trail	2Trail								
<b>Appomattox County</b>																	
(608) Piney Mountain Rd	5.12	290	G	98%	0%	0%	1%	1%	0%	C	0.108	F	0.515	290	G	2013	
						From: SR 26 Oakville Rd											
						To: 06-616 Wildway Rd											
<b>Cambell County</b>																	
(609) Phoebe Pond Rd	0.11	430	R								NA			NA		05/24/2011	
						From: SR 24 Village Hwy											
						To: 06-718 Birch Tree Lane											
(609) Phoebe Pond Rd	0.05	390	R								NA			NA		05/24/2011	
						From: Campbell County Line											
						To: Campbell County Line											
<b>Appomattox County</b>																	
(609) Phoebe Pond Rd	0.50	370	R								NA			NA		05/24/2011	
						From: Campbell County Line											
						To: 0.50 ME of CL											
(609) Phoebe Pond Rd	0.37	320	R								NA			NA		05/24/2011	
						From: 0.87 ME of CL											
						To: US 460 Richmond Hwy											
<b>Cambell County</b>																	
(609) Stage Rd	1.70	670	R								NA			NA		05/24/2011	
						From: US 460 Richmond Hwy											
						To: 06-608 Stonewall Rd											
<b>Appomattox County</b>																	
(609) Stage Rd	1.30	660	G	94%	0%	0%	2%	4%	0%	C	0.108	F	0.54	680	G	2013	
						From: 06-608 Stonewall Rd											
						To: Campbell County Line											
<b>Cambell County</b>																	
(609) Stage Rd	1.10	660	N	94%	0%	0%	2%	4%	0%	N	0.108	N	0.54	680	N	2013	
						From: Appomattox County Line											
						To: Campbell County Line; 06-607											
<b>Appomattox County</b>																	
(610) Spencer Rd	1.80	150	R								NA			NA		03/10/2008	
						From: Campbell County Line											
						To: 06-670 Arrowhead Rd											
(611) Paradise Rd	4.00	430	R								NA			NA		03/10/2008	
						From: Campbell County Line											
						To: 06-721 Stone Ridge Rd; Vineyard Rd											
(611) Trinity Rd	2.20	270	G	97%	0%	0%	1%	1%	0%	C	0.097	F	0.633	280	G	2013	
						From: 06-667 NORTHEAST											
						To: 06-666 Mill Pond Rd											
(611) Bellview Rd	1.50	90	R								NA			NA		03/19/2008	
						From: 06-666 Mill Pond Rd											
						To: 06-665 Meadow Dr											
(611) Abbit Branch Rd	1.50	60	R								NA			NA		03/19/2008	
						From: 06-683 Lime Plant Rd											
						To: SR 26 Oakville Rd											
(611) Colemans Mill Rd	1.60	40	G	100%	0%	0%	0%	0%	0%	C	0.167	F	0.714	40	G	2013	
						From: 06-663 Colemans Mill Rd; Oak Ridge Rd											
						To: 06-601 Planters Town Rd; Cutbanks Rd											
(612) Cutbanks Rd	0.95	47	R								NA			NA		04/02/2008	
						From: Buckingham County Line											
						To: 06-608 Stonewall Rd											
(613) Spring Grove Rd- Buck Co Rd	0.75	250	R								NA			NA		03/19/2008	
						From: 06-660 North Creek Rd											
						To: US 460 Richmond Hwy											
(613) Police Tower Rd	3.10	490	G	97%	0%	1%	1%	0%	0%	C	0.13	F	0.549	500	G	2013	
						From: US 460 Richmond Hwy											
						To: US 460 Richmond Hwy											

Virginia Department of Transportation  
Traffic Engineering Division  
2013  
Annual Average Daily Traffic Volume Estimates By Section of Route  
Appomattox Maintenance Area

Route	Length	AADT	QA	4Tire	Bus	-----Truck-----				QC	K Factor	QK	Dir Factor	AAWDT	QW	Year
						2Axle	3+Axle	1Trail	2Trail							
<b>Appomattox County</b>																
(614) Looner Den Rd	2.00	90	R								NA			NA		04/02/2008
			From	06-616 Old Grist Mill Rd												
			To	06-618 S, Hollywood Rd												
(614) Forbes Rd	1.42	90	R								NA			NA		04/02/2008
			From	06-618 N, Hollywood Rd												
(614) Forbes Rd	1.60	10	R								NA			NA		04/02/2008
			From	06-651 Webb Mill Rd												
(614) Forbes Rd	1.30	20	R								NA			NA		04/02/2008
			From	06-626 Holiday Lake Rd												
(614) Forbes Rd	1.00	50	R								NA			NA		04/02/2008
			From	06-692 State Park Rd												
			To	Buckingham County Line												
(615) Liberty Chapel Rd	4.68	470	R								NA			NA		06/02/2011
			From	SR 26 Oakville Rd												
			To	06-616 N, Wildway Rd												
(615) Walnut Hill Rd	2.10	120	G	97%	0%	0%	2%	0%	0%	C	0.152	F	0.55	120	G	2013
			From	06-616 S, Wildway Rd												
			To	06-654 N, Watt Abbit Rd												
(615) Rock Fence Rd	1.02	110	R								NA			NA		06/02/2011
			From	06-654 S, Watt Abbit Rd												
			To	Buckingham County Line												
(616) Old Grist Mill Rd	4.20	150	R								NA			NA		04/09/2008
			From	06-627 River Ridge Rd												
(616) Wildway Rd	0.76	580	G	94%	0%	2%	1%	4%	0%	C	0.101	F	0.532	590	G	2013
			From	SR 24 Old Courthouse Rd												
(616) Wildway Rd	5.40	220	G	94%	0%	2%	1%	4%	0%	F	0.103	F	0.635	220	G	2013
			From	06-608 Piney Mountain Rd												
(616) Wildway Rd	1.10	140	G	94%	0%	2%	1%	4%	0%	F	0.124	F	0.55	140	G	2013
			From	06-615 S, Walnut Hill Rd												
(616) Wildway Rd	1.90	120	R								NA			NA		04/07/2008
			From	06-663 Colemans Mill Rd												
			To	US 60 Anderson Hwy												
(617) Coleman Mountain Rd	1.45	90	R								NA			NA		05/31/2011
			From	06-618 Hollywood Rd												
(617) Coleman Mountain Rd	1.10	80	R								NA			NA		05/31/2011
			From	1.45 ME 06-618												
			To	06-626 Holiday Lake Rd												
(618) Hollywood Rd	2.10	120	R								NA			NA		04/02/2008
			From	06-627 Hixburg Rd												
(618) Hollywood Rd	7.05	160	R								NA			NA		04/02/2008
			From	06-617 Coleman Mountain Rd												
			To	SR 24 Old Courthouse Rd												
(619) Rocks Church Rd	1.20	50	R								NA			NA		05/31/2011
			From	06-620 Old Bethany Rd												
			To	06-633 Hixburg Rd												
(620) Old Bethany Rd	7.00	120	R								NA			NA		04/09/2008
			From	06-601 Forest Chapel Rd												
			To	06-630 Old Evergreen Rd												
(621) Suanee Creek Rd	1.09	120	R								NA			NA		04/09/2008
			From	06-633 Hixburg Rd												
			To	06-620 Old Bethany Rd												
(622) Railroad Lane	0.83	20	R								NA			NA		03/25/2008
			From	Dead End												
			To	06-620 S, Old Bethany Rd												

Virginia Department of Transportation  
Traffic Engineering Division  
2013  
Annual Average Daily Traffic Volume Estimates By Section of Route  
Appomattox Maintenance Area

Route	Length	AADT	QA	4Tire	Bus	-----Truck-----				QC	K Factor	QK	Dir Factor	AAWDT	QW	Year	
						2Axle	3+Axle	1Trail	2Trail								
<b>Appomattox County</b>																	
622	Railroad Lane	1.35	280	R							NA			NA		03/25/2008	
622	Railroad Lane	0.22	420	R							NA			NA		03/25/2008	
623	Walkers Ford Rd	2.03	120	R							NA			NA		05/26/2011	
624	River Bottom Lane	0.50	7	R							NA			NA		03/17/2008	
625	Vaughns Creek Rd	0.20	60	R							NA			NA		04/02/2008	
626	Holiday Lake Rd	3.35	230	G	91%	1%	2%	1%	5%	0%	C	0.125	F	0.8	230	G	2013
626	Holiday Lake Rd	2.49	120	R							NA			NA		04/02/2008	
626	Holiday Lake Rd	1.12	90	R							NA			NA		04/02/2008	
626	Holiday Lake Rd	0.06	100	R							NA			NA		04/02/2008	
626	Holiday Lake Rd	2.82	120	R							NA			NA		04/02/2008	
627	River Ridge Rd	0.63	460	G	99%	0%	0%	0%	0%	0%	C	0.096	F	0.596	470	G	2013
627	River Ridge Rd	6.88	280	R							NA			NA		04/09/2008	
627	Hixburg Rd	2.83	230	G	99%	0%	0%	0%	0%	0%	F	0.108	F	0.741	230	G	2013
627	Hixburg Rd	1.30	120	R							NA			NA		04/02/2008	
628	Piney Ridge Rd	2.10	49	R							NA			NA		03/25/2008	
628	Piney Ridge Rd	1.80	260	G	97%	1%	2%	0%	0%	0%	C	0.118	F	0.657	270	G	2013
628	Wood Row Rd	0.52	330	R							NA			NA		03/25/2008	
629	Lukin Rd	2.20	90	R							NA			NA		03/19/2008	
629	Little Cub Rd	2.60	90	G	97%	2%	0%	0%	0%	0%	C	0.167	F	0.6	100	G	2013
630	Old Evergreen Rd	1.90	130	R							NA			NA		03/17/2008	
630	Old Evergreen Rd	3.10	240	G	98%	0%	1%	0%	0%	0%	F	0.123	F	0.551	250	G	2013
630	Old Evergreen Rd	2.29	460	G	98%	0%	1%	0%	0%	0%	F	0.108	F	0.709	470	G	2013

Virginia Department of Transportation  
Traffic Engineering Division  
2013  
Annual Average Daily Traffic Volume Estimates By Section of Route  
Appomattox Maintenance Area

Route	Length	AADT	QA	4Tire	Bus	-----Truck-----				QC	K Factor	QK	Dir Factor	AAWDT	QW	Year
						2Axle	3+Axle	1Trail	2Trail							
<b>Appomattox County</b>																
(630) Old Evergreen Rd	0.56	780	G	98%	0%	1%	0%	0%	0%	C	0.105	F	0.628	800	G	2013
(631) Trents Mill Rd	2.32	60	R								NA		NA			04/09/2008
(631) Trents Mill Rd	0.38	130	R								NA		NA			04/09/2008
(631) Oakleigh Ave	2.35	480	G	99%	0%	0%	0%	0%	0%	F	0.121	F	0.693	490	G	2013
<b>Town of Appomattox</b>																
(631) Oakleigh Ave	0.47	1100	G	99%	0%	0%	0%	0%	0%	C	0.087	F	0.505	1100	G	2013
<b>Appomattox County</b>																
(632) Morning Star Rd	3.17	380	R								NA		NA			04/09/2008
(633) Spruce Dr	1.20	250	R								NA		NA			03/25/2008
(633) Hixburg Rd	4.22	360	G	99%	0%	1%	0%	0%	0%	C	0.103	F	0.675	360	G	2013
(634) South Fork Rd	2.81	170	R								NA		NA			04/09/2008
(635) Redfields Rd	0.83	140	R								NA		NA			03/17/2008
(635) Trent Hatchery Rd	1.76	210	G	98%	0%	1%	0%	0%	0%	F	0.117	F	0.593	220	G	2013
(635) Redfields Rd	1.18	510	G	98%	0%	1%	0%	0%	0%	C	0.105	F	0.613	520	G	2013
(635) Redfields Rd	0.20	680	G	98%	0%	1%	0%	0%	0%	F	0.105	F	0.628	690	G	2013
(635) Redfields Rd	0.34	1300	G	98%	0%	1%	0%	0%	0%	F	0.105	F	0.646	1300	G	2013
(635) Redfields Rd	0.20	1700	G	98%	0%	1%	0%	0%	0%	F	0.098	F	0.608	1700	G	2013
<b>Town of Appomattox</b>																
(635) Redfields Rd	0.07	2100	G	98%	0%	1%	0%	0%	0%	F	0.098	N	0.608	2200	G	2013
<b>Appomattox County</b>																
(636) Rock Spring Rd	1.00	170	R								NA		NA			03/17/2008
(636) Rock Spring Rd	2.00	60	R								NA		NA			03/17/2008
(636) Chestnut Grove Rd	2.00	140	R								NA		NA			03/17/2008
(637) Chestnut Grove Rd	0.82	50	R								NA		NA			03/17/2008

Virginia Department of Transportation  
Traffic Engineering Division  
2013  
Annual Average Daily Traffic Volume Estimates By Section of Route  
Appomattox Maintenance Area

Route	Length	AADT	QA	4Tire	Bus	-----Truck-----				QC	K Factor	QK	Dir Factor	AAWDT	QW	Year
						2Axle	3+Axle	1Trail	2Trail							
<b>Appomattox County</b>																
(638) Wheelers Spring Rd	5.20	110	R								NA			NA		03/17/2008
(639) Poorhouse Creek Rd	2.90	60	R								NA			NA		04/09/2008
(640) Woolridge Rd	0.30	140	G	97%	2%	2%	0%	0%	0%	C	0.205	F	0.778	150	G	2013
(640) Woolridge Rd	1.05	20	R								NA			NA		04/02/2008
(641) Dunn Roamin Rd	0.50	160	R								NA			NA		04/09/2008
(641) Church St	1.20	300	R								NA			NA		04/09/2008
<b>Town of Appomattox</b>																
(641) Church St	0.29	680	R								NA			NA		03/18/2002
<b>Appomattox County</b>																
(642) Country Estates Rd	0.70	600	R								NA			NA		05/31/2011
(643) Country Club Rd	0.86	1000	R								NA			NA		04/09/2008
(643) Country Club Rd	1.92	170	R								NA			NA		04/09/2008
(644) Hancock Rd	0.75	190	R								NA			NA		05/24/2011
(644) Hancock Rd	2.90	50	R								NA			NA		03/17/2008
(644) Fox Ridge Rd	0.40	170	R								NA			NA		05/24/2011
(644) Cub Creek Lane	1.90	90	R								NA			NA		03/17/2008
(644) Cub Creek Lane	1.23	110	R								NA			NA		05/24/2011
(644) Gum Branch Rd	0.48	80	R								NA			NA		05/24/2011
(645) Hundley Springs Rd	1.00	300	R								NA			NA		05/24/2011
(645) Chilton Rd	2.50	180	R								NA			NA		04/09/2008
(645) Chilton Rd	0.60	410	R								NA			NA		04/09/2008
(646) Cedar Cove Lane	0.35	340	R								NA			NA		03/19/2008
(646) Cedar Cove Lane	0.08	20	R								NA			NA		03/19/2008



Virginia Department of Transportation  
Traffic Engineering Division  
2013  
Annual Average Daily Traffic Volume Estimates By Section of Route  
Appomattox Maintenance Area

Route	Length	AADT	QA	4Tire	Bus	-----Truck-----				QC	K Factor	QK	Dir Factor	AAWDT	QW	Year
						2Axle	3+Axle	1Trail	2Trail							
<b>Appomattox County</b>																
(647) Salem Rd	4.92	760	R								NA		NA			05/24/2011
(647) Salem Rd	0.24	2300	G	98%	0%	1%	0%	1%	0%	C	0.101	F	0.606	2400	G	2013
(647) Spout Spring Rd	0.40	600	G	98%	0%	1%	0%	1%	0%	F	0.106	F	0.519	610	G	2013
(647) Spout Spring Rd	3.51	390	R								NA		NA			05/26/2011
(648) Reedy Spring Rd	3.90	320	R								NA		NA			03/17/2008
(648) Reedy Spring Rd	1.60	160	R								NA		NA			03/17/2008
(648) Gala Lake Rd	2.30	70	R								NA		NA			03/17/2008
(649) County Line Rd	0.69	60	R								NA		NA			03/17/2008
(649) County Line Rd	2.10	170	R								NA		NA			03/17/2008
(650) Narrow Passage Rd	3.55	110	R								NA		NA			03/17/2008
(651) Webb Mill Rd	1.39	60	R								NA		NA			04/02/2008
(651) Webb Mill Rd	2.01	10	R								NA		NA			04/02/2008
(652) Beeks Lane	1.00	200	R								NA		NA			05/24/2011
(652) Beeks Lane	1.00	110	R								NA		NA			05/24/2011
(653) Spanish Oaks Rd	2.24	140	R								NA		NA			05/26/2011
(654) Watt Abbitt Rd	2.40	440	G	95%	0%	0%	1%	4%	0%	C	0.111	F	0.63	450	G	2013
(654) Watt Abbitt Rd	5.04	310	G	95%	0%	0%	1%	4%	0%	F	0.131	F	0.558	320	G	2013
(654) Watt Abbitt Rd	0.20	300	G	95%	0%	0%	1%	4%	0%	F	0.124	F	0.57	300	G	2013
(655) Vera Lane	0.15	180	R								NA		NA			04/07/2008
(656) Horseshoe Rd	3.60	380	G	99%	0%	0%	0%	1%	0%	C	0.105	F	0.544	390	G	2013
(656) Horseshoe Rd	1.80	260	R								NA		NA			04/09/2008

Virginia Department of Transportation  
Traffic Engineering Division  
2013  
Annual Average Daily Traffic Volume Estimates By Section of Route  
Appomattox Maintenance Area

Route	Length	AADT	QA	4Tire	Bus	-----Truck-----				QC	K Factor	QK	Dir Factor	AAWDT	QW	Year
						2Axle	3+Axle	1Trail	2Trail							
<b>Appomattox County</b>																
(657) Vermillon Rd	1.70	190	R								NA			NA		04/09/2008
(658) Eldon Rd	0.60	250	R								NA			NA		04/16/2008
(659) Phelps Branch Rd	1.09	410	R								NA			NA		05/26/2011
(660) North Creek Rd	2.80	220	R								NA			NA		03/19/2008
(661) Blue Ridge Dr	1.00	30	R								NA			NA		03/19/2008
<b>Town of Appomattox</b>																
(662) Rose Lane	0.17	150	R								NA			NA		04/16/2008
<b>Appomattox County</b>																
(663) Skyline Rd	0.80	40	R								NA			NA		03/19/2008
(663) Skyline Rd	0.70	50	R								NA			NA		03/19/2008
(663) Oak Ridge Rd	1.63	110	R								NA			NA		04/07/2008
(663) Oak Ridge Rd	0.45	60	R								NA			NA		04/07/2008
(663) Colemans Mill Rd	2.21	40	G	100%	0%	0%	0%	0%	0%	C	0.226	F	0.667	40	G	2013
(664) Cove Mountain Rd	3.20	40	R								NA			NA		03/17/2008
(665) Meadow Dr	0.70	90	R								NA			NA		03/19/2008
(665) Meadow Dr	2.10	100	R								NA			NA		03/19/2008
(666) Mill Pond Rd	1.40	50	R								NA			NA		03/19/2008
(667) Hummingbird Lane	2.20	180	R								NA			NA		03/10/2008
(667) Hummingbird Lane	1.00	170	R								NA			NA		03/10/2008
(667) Hummingbird Lane	0.89	120	R								NA			NA		03/10/2008
(667) Hummingbird Lane	1.01	110	R								NA			NA		03/10/2008
(667) Falling Creek Rd	2.20	80	R								NA			NA		03/19/2008

Virginia Department of Transportation  
Traffic Engineering Division  
2013  
Annual Average Daily Traffic Volume Estimates By Section of Route  
Appomattox Maintenance Area

Route	Length	AADT	QA	4Tire	Bus	-----Truck-----				QC	K Factor	QK	Dir Factor	AAWDT	QW	Year
						2Axle	3+Axle	1Trail	2Trail							
<b>Appomattox County</b>																
(667) Tin Top Place	0.90	290	G	97%	0%	0%	2%	1%	0%	C	0.100	F	0.546	300	G	2013
						From: 06-611 E, Bellview Rd; Trinity Rd										
						To: 06-605 Beckham Rd; Dreaming Creek Rd										
(668) Little Dogwood Rd	1.60	220	R								NA			NA		05/26/2011
						From: 06-667 Hummingbird Lane										
						To: 06-647 Spout Spring Rd										
(669) Lyle Thomas Rd	2.17	390	R								NA			NA		03/10/2008
						From: 06-608 S, Stonewall Rd										
						To: 06-608 N, Stonewall Rd										
(670) Arrowhead Rd	1.60	70	R								NA			NA		03/10/2008
						From: 06-611 Paradise Rd										
						To: 06-608 Stonewall Rd										
(671) Turner Mountain Rd	0.65	10	R								NA			NA		04/21/2008
						From: 06-721 Stone Ridge Rd										
						To: Dead End										
(672) Watts Mill Rd	0.80	60	R								NA			NA		05/31/2011
						From: 06-626 Holiday Lake Rd										
						To: Prince Edward County Line										
(673) Tiny Rd	0.20	10	R								NA			NA		03/19/2008
						From: 06-611 Trinity Rd										
						To: 06-667 Falling Creek Rd										
(674) Depot Lane	0.50	60	R								NA			NA		05/24/2011
						From: US 460 W, Richmond Hwy										
						To: 0.50 ME US 460										
(674) Depot Lane	0.40	40	R								NA			NA		05/24/2011
						From: US 460 E, Richmond Hwy										
(675) Cedar Bend Rd	3.00	70	R								NA			NA		03/17/2008
						From: 06-644 Cub Creek Lane										
						To: 06-700 Trent Hatchery Rd										
(675) Cedar Bend Rd	0.50	180	R								NA			NA		05/31/2011
						From: 06-630 Old Evergreen Rd										
						To: 0.10 MS 06-630 Old Evergreen Rd										
(676) Friendship Lane	0.60	50	R								NA			NA		03/25/2008
						From: Dead End										
						To: SR 26 S, Oakville Rd										
(677) Log Cabin Rd	0.44	1200	R								NA			NA		06/09/2011
						From: 06-658 Eldon Rd										
						To: 0.50 MN 06-658										
(677) Log Cabin Rd	0.20	150	R								NA			NA		06/09/2011
						From: SR 26 N, Oakville Rd										
<b>Town of Pamplin City</b>																
(678) Church St	0.13	150	R								NA			NA		03/19/2008
						From: 06-1102 Pecan St; Church St										
						To: WCL Pamplin; 06-1110										
<b>Appomattox County</b>																
(678) Church St	0.33	70	R								NA			NA		03/19/2008
						From: WCL Pamplin; 06-1110										
						To: Dead End										
(679) Double Bridges Rd	1.40	170	R								NA			NA		03/17/2008
						From: 06-606 New Chapel Rd										
						To: 06-648 W, Reedy Spring Rd										
(679) Double Bridges Rd	4.40	590	G	96%	0%	1%	1%	1%	0%	C	0.101	F	0.5	600	G	2013
						From: 06-648 W, Gala Lake Rd										
						To: 06-604 Promise Land Rd										

Virginia Department of Transportation  
Traffic Engineering Division  
2013  
Annual Average Daily Traffic Volume Estimates By Section of Route  
Appomattox Maintenance Area

Route	Length	AADT	QA	4Tire	Bus	-----Truck-----				QC	K Factor	QK	Dir Factor	AAWDT	QW	Year
						2Axle	3+Axle	1Trail	2Trail							
<b>Appomattox County</b>																
(680) Fairway Place	0.28	40	R								NA			NA		04/09/2008
			From: Cul-de-Sac													
(680) Fairway Place	0.29	120	R								NA			NA		04/09/2008
			To: 06-738 Golfers Circle													
			From: 06-643 Country Club Rd													
(681) Cedar Tree Rd	2.80	110	G	98%	0%	0%	0%	1%	0%	C	0.141	F	0.611	110	G	2013
			To: 06-635 Redfields Rd													
			From: 06-630 Old Evergreen Rd													
(682) Mockingbird Lane	0.80	100	R								NA			NA		04/07/2008
			To: US 60 Anderson Hwy													
			From: 06-722 Redbird Dr													
(683) Lime Plant Rd	1.60	310	G	65%	0%	1%	17%	16%	0%	C	0.131	F	0.581	320	G	2013
			To: 06-611 Lime Plant Rd; Abbit Branch Rd													
(683) Lime Plant Rd	1.20	140	G	65%	0%	1%	17%	16%	0%	F	0.139	F	0.625	140	G	2013
			To: 06-690 Quarry Rd													
			From: 06-605 James River Rd; Beckham Rd													
(684) Meginson Mill Rd	0.80	60	R								NA			NA		04/07/2008
			To: Dead End													
(684) Moonlight Rd	1.35	70	R								NA			NA		05/26/2011
			To: 06-616 Wildway Rd													
			From: Dead End													
(685) Tanglewood Rd	0.90	60	R								NA			NA		03/19/2008
			To: 06-647 Spout Spring Rd													
			From: 06-703 Snapps Mill Rd													
(686) Bear Branch Rd	0.70	60	R								NA			NA		04/07/2008
			To: 06-663 Oak Ridge Rd													
			From: 06-615 Liberty Chapel Rd													
(687) Patteson School Rd	0.69	120	R								NA			NA		05/26/2011
			To: 06-656 Horseshoe Rd													
(687) Patteson School Rd	0.20	50	R								NA			NA		05/26/2011
			To: 0.69 ME 06-656													
			From: Dead End													
(688) Karl Rd	0.10	8	R								NA			NA		03/10/2008
			To: 06-608 Stonewall Rd													
			From: Dead End													
(689) Spout Spring Rd	0.40	2300	R								NA			NA		04/09/2008
			To: US 460 Richmond Hwy													
			From: 06-647 Salem Rd													
(690) Quarry Rd	0.20	690	R								NA			NA		03/19/2008
			To: 06-683 Lime Plant Rd													
			From: Dead End													
(691) Pumping Station Rd	1.82	1500	G	97%	0%	0%	2%	0%	0%	F	0.138	F	0.677	1600	G	2013
			To: 06-647 Salem Rd													
(691) Pumping Station Rd	2.72	1600	G	97%	0%	0%	2%	0%	0%	C	0.112	F	0.526	1700	G	2013
			To: 06-643 Country Club Rd													
			From: WCL Appomattox													
<b>Town of Appomattox</b>																
(691) Pumping Station Rd	0.01	1600	N	97%	0%	0%	2%	0%	0%	N	0.112	N	0.526	1700	N	2013
			To: WCL Appomattox													
(691) Lee Grant Ave	0.55	790	G	97%	0%	0%	2%	0%	0%	F	0.097	F	0.524	810	G	2013
			To: 06-1008 Ferguson St													
			From: SR 131 Old Courthouse Rd													
<b>Appomattox County</b>																
(692) State Park Rd	1.70	170	G	98%	1%	1%	0%	0%	0%	C	0.133	F	0.571	180	G	2013
			To: Dead End													
			From: 06-614 Forbes Rd													

Virginia Department of Transportation  
Traffic Engineering Division  
2013  
Annual Average Daily Traffic Volume Estimates By Section of Route  
Appomattox Maintenance Area

Route	Length	AADT	QA	4Tire	Bus	-----Truck-----				QC	K Factor	QK	Dir Factor	AAWDT	QW	Year	
						2Axle	3+Axle	1Trail	2Trail								
<b>Appomattox County</b>																	
(692) State Park Rd	1.20	130	G	98%	1%	1%	0%	0%	0%	F	0.202	F	0.78	140	G	2013	
						From: 06-614 Forbes Rd											
						To: 06-640 Woolridge Rd											
(693) Salt Lick Lane	0.35	50	R								NA			NA		04/02/2008	
						From: Dead End											
						To: 06-651 Webb Mill Rd											
(694) Robinson Rd	1.28	110	R								NA			NA		03/17/2008	
						From: 06-727 S, Red House Rd											
						To: 06-727 MID, Red House Rd											
(694) Central Church Rd	2.50	380	R								NA			NA		03/17/2008	
						From: 06-727 N, Red House Rd											
						To: 06-604 Promise Land Rd											
(695) Mountain Cut Rd	1.24	220	R								NA			NA		04/09/2008	
						From: 06-635 Redfields Rd											
						To: 1.24 ME 06-635											
(695) Mountain Cut Rd	0.45	240	R								NA			NA		04/09/2008	
						From: US 460 Richmond Hwy											
						To: 06-601 Forest Chapel Rd											
(696) Crane Creek Rd	0.55	50	R								NA			NA		04/09/2008	
						From: Dead End											
						To: SR 24 Old Courthouse Rd											
(697) Mini Ball Lane	0.53	80	R								NA			NA		04/07/2008	
						From: SR 24 Old Courthouse Rd											
						To: SR 24 Old Courthouse Rd											
(698) Angus Rd	1.30	110	R								NA			NA		03/10/2008	
						From: Campbell County Line											
						To: 06-607 Columbus Rd											
(699) Mountain Ridge Rd	0.15	50	R								NA			NA		03/19/2008	
						From: 06-665 Meadow Dr											
						To: Dead End											
(700) Trent Hatchery Rd	1.40	100	R								NA			NA		05/31/2011	
						From: 06-675 Cedar Bend Rd											
						To: 06-635 Redfields Rd											
(700) Cardinal Lane	0.40	20	R								NA			NA		03/17/2008	
						From: Dead End											
						To: Dead End											
(701) Anderson Mill Rd	0.43	50	R								NA			NA		04/09/2008	
						From: Dead End											
						To: SR 24 Old Courthouse Rd											
(702) Merrimans Shop Rd	0.50	20	R								NA			NA		03/25/2008	
						From: Dead End											
						To: SCL Pamplin City											
<b>Town of Pamplin City</b>																	
(702) Merrimans Shop Rd	0.13	46	R								NA			NA		04/03/2002	
						From: SCL Pamplin City											
						To: SR 47 Thomas Jefferson Hwy											
<b>Appomattox County</b>																	
(703) Snapps Mill Rd	2.10	500	R								NA			NA		05/26/2011	
						From: US 460 Richmond Hwy											
						To: 06-685 Tanglewood Rd											
(703) Snapps Mill Rd	0.20	90	R								NA			NA		05/26/2011	
						From: 0.20 MN 06-685											
						To: 06-613 Spring Grove Rd											
(703) Snapps Mill Rd	1.20	70	R								NA			NA		05/26/2011	
						From: 06-605 Beckham Rd											
						To: Dead End											
(704) Storey Rd	0.40	50	R								NA			NA		03/17/2008	
						From: 06-605 Beckham Rd											
						To: Dead End											

Virginia Department of Transportation  
Traffic Engineering Division  
2013  
Annual Average Daily Traffic Volume Estimates By Section of Route  
Appomattox Maintenance Area

Route	Length	AADT	QA	4Tire	Bus	-----Truck-----				QC	K Factor	QK	Dir Factor	AAWDT	QW	Year
						2Axle	3+Axle	1Trail	2Trail							
<b>Appomattox County</b>																
(705) Rough Creek Rd	1.90	80	R								NA		NA			04/09/2008
(706) Babcock Farm Rd	0.40	70	R								NA		NA			04/09/2008
(707) Peach St	0.08	110	R								NA		NA			05/31/2011
(708) Little Bear Lane	0.70	160	R								NA		NA			03/19/2008
(709) Hawk Lane	0.35	50	R								NA		NA			04/09/2008
(711) Dean Johns Place	0.45	80	R								NA		NA			04/09/2008
(712) Quail Run	0.10	90	R								NA		NA			05/26/2011
(712) Quail Run	0.10	70	R								NA		NA			05/26/2011
(713) Stratton Dairy Rd	0.55	410	R								NA		NA			03/10/2008
(714) Carrie Lane	0.40	20	R								NA		NA			03/17/2008
(715) Tobacco Rd	0.35	60	R								NA		NA			04/07/2008
(716) Pine Crest Place	0.05	90	R								NA		NA			03/17/2008
(716) Pine Crest Place	0.53	70	R								NA		NA			03/17/2008
(717) Buck Hollow Rd	0.28	20	R								NA		NA			03/17/2008
<b>Campbell County</b>																
(718) Birch Tree Lane	0.20	220	R								NA		NA			03/10/2008
<b>Appomattox County</b>																
(719) Purdum Mill Rd	3.05	780	R								NA		NA			04/09/2008
(720) Willow Oak Rd	1.20	160	R								NA		NA			03/17/2008
(721) Vineyard Rd	1.60	240	G	96%	0%	0%	3%	1%	0%	C	0.123	F	0.581	250	G	2013
(721) Stone Ridge Rd	1.10	120	R								NA		NA			03/17/2008

Virginia Department of Transportation  
Traffic Engineering Division  
2013  
Annual Average Daily Traffic Volume Estimates By Section of Route  
Appomattox Maintenance Area

Route	Length	AADT	QA	4Tire	Bus	-----Truck-----				QC	K Factor	QK	Dir Factor	AAWDT	QW	Year
						2Axle	3+Axle	1Trail	2Trail							
<b>Appomattox County</b>																
(721) Stone Ridge Rd	0.75	60	R								NA		NA			05/26/2011
			From: 06-605 Dreaming Creek Rd													
			To: 06-671 Turner Mountain Rd													
(721) Stone Ridge Rd	0.03	30	R								NA		NA			03/17/2008
			From: Dead End													
			To: Dead End													
(722) Redbird Dr	1.27	100	R								NA		NA			04/07/2008
			From: Dead End													
			To: Buckingham County Line													
(723) 4-H Camp Rd	1.24	80	R								NA		NA			04/02/2008
			From: 06-626 Holiday Lake Rd													
			To: Dead End													
(724) Mountain View Rd	2.00	50	R								NA		NA			04/07/2008
			From: SR 24 Old Courthouse Rd													
			To: Buckingham County Line													
(725) Tower Rd	0.16	90	R								NA		NA			03/25/2008
			From: SR 47, Prince Edward County Line													
			To: 19-638 Wheelers Spring Rd													
(726) White Pine Dr	0.47	220	R								NA		NA			03/25/2008
			From: 06-681 W, Cedar Tree Rd													
			To: 06-681 E, Cedar Tree Rd													
(727) Red House Rd	3.75	1300	G	97%	0%	1%	1%	1%	0%	F	0.101	F	0.891	1300	G	2013
			From: Charlotte County Line													
(727) Red House Rd	2.51	1400	G	97%	0%	1%	1%	1%	0%	F	0.094	F	0.639	1400	G	2013
			From: 06-644 S, Fox Ridge Rd													
(727) Red House Rd	2.09	1900	G	97%	0%	1%	1%	1%	0%	F	0.096	F	0.665	1900	G	2013
			From: 06-644 MID													
(727) Red House Rd	1.90	2700	G	97%	0%	1%	1%	1%	0%	C	0.092	F	0.596	2800	G	2013
			From: 06-604 Promise Land Rd													
(727) Red House Rd	0.01	3800	G	97%	0%	1%	1%	1%	0%	F	0.091	N	0.616	3700	G	2013
			From: 06-1002 S, Evergreen Ave													
			To: SCL Appomattox													
<b>Town of Appomattox</b>																
(727) Red House Rd	0.22	3600	G	97%	0%	1%	1%	1%	0%	F	0.091	F	0.616	3700	G	2013
			From: SCL Appomattox													
(727) Church St	0.21	4700	G	97%	0%	1%	1%	1%	0%	F	0.116	F	0.562	4800	G	2013
			From: 06-641 Church St													
(727) Church St	0.11	5000	G	97%	0%	1%	1%	1%	0%	F	0.102	F	0.509	5100	G	2013
			From: 06-1001 Lee Grant Ave													
(727) Church St	0.19	4500	G	99%	0%	0%	0%	1%	0%	C	0.096	F	0.518	4600	G	2013
			From: SR 131 S, Old Courthouse Rd													
			To: SR 131 Oakleigh Ave													
(727) Church St	0.06	370	R								NA		NA			04/16/2008
			From: Bus US 460 Confederate Blvd													
			To: Bus US 460													
<b>Appomattox County</b>																
(728) Elliott Lane	0.15	40	R								NA		NA			04/09/2008
			From: 06-647 Salem Rd													
			To: Dead End													
(729) North Fork Lane	0.20	9	R								NA		NA			04/02/2008
			From: Dead End													
			To: 06-618 Hollywood Rd													
(730) Maury Place	0.33	50	R								NA		NA			03/19/2008
			From: Dead End													
			To: 06-611 Abbit Branch Rd													

Virginia Department of Transportation  
Traffic Engineering Division  
2013  
Annual Average Daily Traffic Volume Estimates By Section of Route  
Appomattox Maintenance Area

Route	Length	AADT	QA	4Tire	Bus	-----Truck-----				QC	K Factor	QK	Dir Factor	AAWDT	QW	Year
						2Axle	3+Axle	1Trail	2Trail							
<b>Appomattox County</b>																
(731) Tater Patch Rd	0.30	60	R								NA		NA			03/17/2008
(732) Peaceful Meadow Rd	0.30	70	R								NA		NA			04/09/2008
(733) Richwood Estates Rd	0.59	160	R								NA		NA			05/24/2011
(734) Recycle Lane	0.13	110	R								NA		NA			04/09/2008
(735) Berry Lane	0.55	70	R								NA		NA			03/17/2008
(736) Wagon Wheel Rd	0.27	30	R								NA		NA			04/07/2008
(737) Day Dr	0.10	50	R								NA		NA			05/26/2011
(738) Golfers Circle	0.36	49	R								NA		NA			04/09/2008
(739) Gladwood Dr	0.09	70	R								NA		NA			05/26/2011
(740) Guest House Rd	0.08	20	R								NA		NA			03/17/2008
<b>Cambell County</b>																
(741) Station Lane	0.13	60	R								NA		NA			03/10/2008
<b>Appomattox County</b>																
(741) Station Lane	0.20	40	R								NA		NA			03/10/2008
(742) Cypress Court	0.25	50	R								NA		NA			03/25/2008
(744) Frog Bottom Rd	0.17	30	R								NA		NA			03/19/2008
(745) Squirrel Lane	0.37	70	R								NA		NA			05/31/2011
(746) Plain Run Rd	0.07	50	R								NA		NA			05/31/2011
(746) Plain Run Rd	0.10	50	R								NA		NA			05/31/2011
(747) Bible Baptist Rd	0.22	220	R								NA		NA			06/09/2011



Virginia Department of Transportation  
Traffic Engineering Division  
2013  
Annual Average Daily Traffic Volume Estimates By Section of Route  
Appomattox Maintenance Area

Route	Length	AADT	QA	4Tire	Bus	-----Truck-----				QC	K Factor	QK	Dir Factor	AAWDT	QW	Year
						2Axle	3+Axle	1Trail	2Trail							
<b>Town of Appomattox</b>																
(748) Union Blvd	0.22	600	R								NA		NA			06/09/2011
<b>Appomattox County</b>																
(749) Print Press Rd	0.10	60	R								NA		NA			05/31/2011
(750) Chestnut Mountain Rd	2.42	160	R								NA		NA			03/17/2008
(751) Industrial Park Lane	0.08	200	R								NA		NA			06/09/2011
(752) Elk Creek Rd	0.35	320	R								NA		NA			05/26/2011
(755) Porter House Rd	0.82	170	R								NA		NA			05/26/2011
(800) Stratford Rd	0.55	340	R								NA		NA			03/10/2008
(843) Gardner Farm Rd	0.45	6	R								NA		NA			03/19/2008
<b>Town of Appomattox</b>																
(1001) Lee Grant Ave	0.03	1100	R								NA		NA			06/02/2011
(1001) Lee Grant Ave	0.46	950	G	99%	0%	0%	0%	0%	0%	C	0.097	F	0.546	970	G	2013
<b>Appomattox County</b>																
(1001) Lee Grant Ave	0.25	950	N	99%	0%	0%	0%	0%	0%	N	0.097	N	0.546	970	N	2013
<b>Town of Appomattox</b>																
(1002) Booth Dr	0.07	230	R								NA		NA			06/02/2011
(1002) Evergreen Ave	0.17	1200	G	97%	0%	1%	1%	1%	0%	C	NA		1300	G		2013
<b>Appomattox County</b>																
(1002) Evergreen Ave	0.50	1000	G	97%	0%	1%	1%	1%	0%	F	NA		1100	G		2013
<b>Town of Appomattox</b>																
(1003) Virginia Ave	0.09	660	R								NA		NA			06/02/2011
(1003) Virginia Ave	0.06	550	R								NA		NA			06/02/2011
(1003) Virginia Ave	0.15	490	R								NA		NA			06/02/2011
(1003) Armstrong Lane	0.11	590	R								NA		NA			06/02/2011

Virginia Department of Transportation  
Traffic Engineering Division  
2013  
Annual Average Daily Traffic Volume Estimates By Section of Route  
Appomattox Maintenance Area

Route	Length	AADT	QA	4Tire	Bus	-----Truck-----				QC	K Factor	QK	Dir Factor	AAWDT	QW	Year
						2Axle	3+Axle	1Trail	2Trail							
<b>Town of Appomattox</b>																
1004	Patricia Anne Lane	0.20	820	R		From: Bus US 460					NA			NA		05/31/2011
1004	Patricia Anne Lane	0.07	640	R		To: 06-1009 Patterson St					NA			NA		05/31/2011
1004	Patricia Anne Lane	0.02	490	R		From: 06-727 Church St					NA			NA		05/31/2011
1004	Patricia Anne Lane	0.20	500	R		To: 06-1021 North Ave					NA			NA		05/31/2011
1004	Patricia Anne Lane					From: 06-631 Oakleigh Ave										
1005	Bandana St	0.05	470	R		To: US 460					NA			NA		06/02/2011
1005	Bandana St	0.07	410	R		From: 06-1019 High St					NA			NA		06/02/2011
1005	Bandana St					To: SR 131 Old Courthouse Rd										
1006	Lucy St	0.06	100	R		From: Bus US 460					NA			NA		04/14/2008
1006	Lucy St	0.05	70	R		To: 06-1026 Fleshman St					NA			NA		04/14/2008
1006	Lucy St					From: 06-1007 Martha St										
1007	Martha St	0.08	60	R		To: 06-631 Oakleigh Ave					NA			NA		04/14/2008
1007	Martha St	0.12	45	R		From: 06-1006 Lucy St					NA			NA		04/14/2008
1007	Martha St					To: 06-1025 Annie St										
1008	Ferguson St	0.52	3200	G	97%	0%	2%	0%	0%	0%	C	NA	3500	G	2013	
1008	Ferguson St					From: 06-691 Pumping Station Rd										
1008	Ferguson St					To: SR 131 Old Courthouse Rd										
1009	Patterson St	0.55	540	R		From: 06-1004 Patricia Anne Lane					NA			NA		06/02/2011
1009	Patterson St	0.06	270	R		To: 06-1040 Stevens St					NA			NA		06/02/2011
1009	Patterson St	0.02	30	R		From: 06-1041 Brown St					NA			NA		06/02/2011
1009	Patterson St					To: Dead End										
1010	Plant Dr	0.18	210	R		From: Dead End					NA			NA		04/16/2008
1010	Plant Dr					To: Dead End										
1011	Loop Rd	0.06	80	R		From: SR 131 Old Courthouse Rd					NA			NA		06/09/2011
1011	Loop Rd					To: Dead End										
<b>Appomattox County</b>																
1011	Cedar Lane	0.66	500	R		From: NCL Appomattox					NA			NA		06/09/2011
1011	Cedar Lane					To: 06-656 Horseshoe Rd										
<b>Town of Appomattox</b>																
1012	Jones St	0.14	390	R		From: Bus US 460; SR 131 Old Courthouse Rd					NA			NA		06/09/2011
1012	Jones St	0.25	320	R		To: 0.14 MN Bus US 460					NA			NA		06/09/2011
1012	Jones St	0.07	110	R		From: 06-1014 Jamerson Lane					NA			NA		04/16/2008
1012	Jones St					To: Dead End										
1013	Moses Ave	0.07	2000	R		From: SR 131 Old Courthouse Rd					NA			NA		04/16/2008
1013	Moses Ave					To: 06-1019 High St										

Virginia Department of Transportation  
Traffic Engineering Division  
2013  
Annual Average Daily Traffic Volume Estimates By Section of Route  
Appomattox Maintenance Area

Route	Length	AADT	QA	4Tire	Bus	-----Truck-----				QC	K Factor	QK	Dir Factor	AAWDT	QW	Year
						2Axle	3+Axle	1Trail	2Trail							
<b>Town of Appomattox</b>																
1013 Moses Ave	0.02	3500	R			From: 06-1019 High St					NA			NA		04/16/2008
						To: Bus US 460										
1014 Jamerson Lane	0.10	330	R			From: SR 131 Old Courthouse Rd					NA			NA		06/09/2011
1014 Jamerson Lane	0.04	100	R			From: 06-1012 Jones St					NA			NA		04/16/2008
						To: Dead End										
1015 Sunnydale Ave	0.36	210	R			From: 06-641 Church St					NA			NA		05/31/2011
						To: Dead End										
1016 Second St	0.13	100	R			From: 06-1003 Virginia Ave					NA			NA		06/02/2011
						To: 06-1008 Ferguson St										
<b>Appomattox County</b>																
1017 Co-op Lane	0.17	270	R			From: 06-635 Redfields Rd					NA			NA		05/31/2011
						To: Dead End										
<b>Town of Appomattox</b>																
1018 First St	0.18	70	R			From: 06-1003 Virginia Ave					NA			NA		06/02/2011
						To: 06-1008 Ferguson St										
1019 High St	0.10	70	R			From: 06-1030 Isabelle St					NA			NA		04/16/2008
1019 High St	0.07	320	R			From: 06-1005 Bandana St					NA			NA		04/16/2008
						To: 06-1013 Moses Ave										
1020 Linden St	0.13	230	R			From: 06-1037 Maple St					NA			NA		04/14/2008
1020 Linden St	0.07	180	R			From: 06-691 Pumping Station Rd					NA			NA		04/14/2008
						To: Dead End										
1021 North Ave	0.16	190	R			From: 06-1004 Patricia Anne Lane					NA			NA		05/31/2011
						To: Dead End										
1022 Park Lane	0.10	260	R			From: Bus US 460					NA			NA		05/31/2011
						To: Dead End										
1023 Morton Lane	0.07	410	R			From: 06-1008 Ferguson St					NA			NA		04/14/2008
1023 Morton Lane	0.31	390	R			From: 06-1038 Winston Place					NA			NA		04/14/2008
						To: SR 131 Old Courthouse Rd										
1025 Annie St	0.06	220	R			From: Bus US 460					NA			NA		04/14/2008
1025 Annie St	0.06	160	R			From: 06-1026 Fleshman St					NA			NA		04/14/2008
1025 Annie St	0.07	140	R			From: 06-1007 Martha St					NA			NA		04/14/2008
						To: 06-1027 Ethel St										
1026 Fleshman St	0.12	20	R			From: 06-1006 Lucy St					NA			NA		04/14/2008
						To: 06-1025 Annie St										

Virginia Department of Transportation  
Traffic Engineering Division  
2013  
Annual Average Daily Traffic Volume Estimates By Section of Route  
Appomattox Maintenance Area

Route	Length	AADT	QA	4Tire	Bus	-----Truck-----				QC	K Factor	QK	Dir Factor	AAWDT	QW	Year
						2Axle	3+Axle	1Trail	2Trail							
<b>Appomattox County</b>																
(1027) Countryside Dr	0.20	70	R			From: Bus US 460				NA				NA		04/14/2008
						To: 06-1031 Edgewood St										
<b>Town of Appomattox</b>																
(1027) Ethel St	0.04	40	R			From: 06-1031 Edgewood St				NA				NA		04/14/2008
(1027) Ethel St	0.13	50	R			From: 06-1042 Pine St				NA				NA		04/14/2008
(1027) Ethel St	0.10	100	R			From: 06-1025 Annie St				NA				NA		04/14/2008
						To: Dead End										
(1028) Crawley Lane	0.11	420	R			From: SR 131 Old Courthouse Rd				NA				NA		06/09/2011
						To: Dead End										
<b>Appomattox County</b>																
(1029) McKenna Farm Lane	0.10	60	R			From: Dead End				NA				NA		04/16/2008
						To: SR 26 Oakville Rd										
<b>Town of Appomattox</b>																
(1030) Isabelle St	0.07	650	R			From: SR 131 Old Courthouse Rd				NA				NA		04/16/2008
(1030) Isabelle St	0.08	480	R			From: 06-1019 High St				NA				NA		04/16/2008
						To: Bus US 460										
(1031) Edgewood St	0.19	140	R			From: 06-1027 Ethel St; Countryside Dr				NA				NA		04/14/2008
						To: Bus US 460										
<b>Appomattox County</b>																
(1032) Country View Lane	0.25	120	R			From: 06-658 Eldon Rd				NA				NA		04/16/2008
						To: Dead End										
<b>Town of Appomattox</b>																
(1033) Lombardy St	0.20	190	R			From: 06-1056 Morris Ave				NA				NA		04/14/2008
						To: 06-1001 Lee Grant Ave										
<b>Appomattox County</b>																
(1034) Charles Dr	0.12	90	R			From: 06-719 Purdum Mill Rd				NA				NA		04/14/2008
(1034) Charles Dr	0.26	70	R			From: 06-1035 E, Azalea Lane				NA				NA		04/09/2008
(1034) Charles Dr	0.12	150	R			From: 06-1035 W, Azalea Lane				NA				NA		04/09/2008
						To: 06-691 Pumping Station Rd										
(1035) Azalea Lane	0.24	100	R			From: 06-1034 E, Charles Dr				NA				NA		04/09/2008
						To: 06-1034 W, Charles Dr										
<b>Town of Appomattox</b>																
(1036) Hunter St	0.16	130	R			From: 06-727 Red House Rd				NA				NA		04/14/2008
						To: Dead End										
(1037) Maple St	0.11	80	R			From: Dead End				NA				NA		04/14/2008
(1037) Maple St	0.06	30	R			From: 06-691 Pumping Station Rd				NA				NA		04/14/2008
						To: 06-1020 Linden St										

Virginia Department of Transportation  
Traffic Engineering Division  
2013  
Annual Average Daily Traffic Volume Estimates By Section of Route  
Appomattox Maintenance Area

Route	Length	AADT	QA	4Tire	Bus	-----Truck-----				QC	K Factor	QK	Dir Factor	AAWDT	QW	Year
						2Axle	3+Axle	1Trail	2Trail							
<b>Town of Appomattox</b>																
(1038) Winston Place	0.06	150	R								NA		NA			04/14/2008
(1039) Highland Ave	0.06	1200	R								NA		NA			04/14/2008
(1039) Highland Ave	0.11	890	R								NA		NA			04/14/2008
(1040) Stevens St	0.06	70	R								NA		NA			04/16/2008
(1040) Stevens St	0.15	300	R								NA		NA			04/16/2008
(1041) Brown St	0.06	100	R								NA		NA			04/16/2008
(1042) Pine St	0.19	70	R								NA		NA			04/14/2008
(1043) Dogwood St	0.11	410	R								NA		NA			04/14/2008
(1043) Dogwood St	0.14	530	R								NA		NA			04/14/2008
(1043) Dogwood St	0.07	920	R								NA		NA			04/14/2008
(1044) Bradford Lane	0.06	800	R								NA		NA			04/14/2008
<b>Appomattox County</b>																
(1045) Matthews Rd	0.15	200	R								NA		NA			04/16/2008
(1045) Matthews Rd	0.08	40	R								NA		NA			04/16/2008
(1046) Lakeview Rd	0.19	80	R								NA		NA			04/16/2008
(1047) Cone St	0.11	660	R								NA		NA			04/09/2008
(1048) Walton Dr	0.13	160	R								NA		NA			04/09/2008
(1048) Walton Dr	0.08	270	R								NA		NA			04/09/2008
(1048) Walton Dr	0.26	500	R								NA		NA			04/09/2008
(1048) Walton Dr	0.04	70	R								NA		NA			04/09/2008
(1049) Acorn Dr	0.71	450	R								NA		NA			04/09/2008

Virginia Department of Transportation  
Traffic Engineering Division  
2013  
Annual Average Daily Traffic Volume Estimates By Section of Route  
Appomattox Maintenance Area

Route	Length	AADT	QA	4Tire	Bus	-----Truck-----				QC	K Factor	QK	Dir Factor	AAWDT	QW	Year
						2Axle	3+Axle	1Trail	2Trail							
<b>Appomattox County</b>																
(1050) Walnut Circle	0.07	180	R								NA		NA			04/09/2008
(1051) Hickory Lane	0.12	100	R								NA		NA			04/09/2008
(1052) Chestnut Dr	0.05	30	R								NA		NA			04/09/2008
(1052) Chestnut Dr	0.13	60	R								NA		NA			04/09/2008
(1054) Morningside Dr	0.22	160	R								NA		NA			05/31/2011
<b>Town of Appomattox</b>																
(1056) Morris Ave	0.17	60	R								NA		NA			04/14/2008
(1056) Morris Ave	0.06	220	R								NA		NA			04/14/2008
<b>Appomattox County</b>																
(1057) Galveston Rd	0.15	70	R								NA		NA			04/16/2008
<b>Town of Appomattox</b>																
(1058) Atwood St	0.09	440	R								NA		NA			04/14/2008
(1058) Atwood St	0.08	330	R								NA		NA			04/14/2008
(1059) Lee St	0.03	900	R								NA		NA			04/16/2008
(1059) Lee St	0.01	300	R								NA		NA			04/16/2008
(1059) Lee St	0.07	250	R								NA		NA			04/16/2008
(1060) Harrell St	0.08	600	R								NA		NA			04/16/2008
(1060) Harrell St	0.15	280	R								NA		NA			04/16/2008
(1061) Ethel St	0.08	80	R								NA		NA			04/14/2008
(1062) Price Lane	0.02	280	R								NA		NA			04/16/2008
(1063) Clover Lane	0.25	80	R								NA		NA			06/09/2011
<b>Appomattox County</b>																
(1064) Tower Hill Rd	0.46	310	R								NA		NA			04/16/2008

Virginia Department of Transportation  
Traffic Engineering Division  
2013  
Annual Average Daily Traffic Volume Estimates By Section of Route  
Appomattox Maintenance Area

Route	Length	AADT	QA	4Tire	Bus	-----Truck-----				QC	K Factor	QK	Dir Factor	AAWDT	QW	Year
						2Axle	3+Axle	1Trail	2Trail							
<b>Appomattox County</b>																
1065 Woodlawn Trail	1.09	150	R								NA		NA			03/17/2008
1066 Soybean Dr	0.59	310	R								NA		NA			05/31/2011
1067	0.58	NA									NA		NA			
<b>Town of Appomattox</b>																
1070 Wembly Lane	0.06	30	R								NA		NA			04/14/2008
<b>Appomattox County</b>																
1075	0.14	NA									NA		NA			
1076	0.12	NA									NA		NA			
1077	0.12	NA									NA		NA			
1078	0.10	NA									NA		NA			
1079	0.32	NA									NA		NA			
1080 Link Rd	0.15	310	R								NA		NA			05/24/2011
1081 Sarah Lane	0.10	30	R								NA		NA			05/31/2011
1082 Hardwood Circle	0.07	30	R								NA		NA			05/31/2011
1085 Wildwood Rd	0.21	240	R								NA		NA			05/24/2011
1085 Wildwood Rd	0.02	100	R								NA		NA			05/24/2011
1086 Woodland Rd	0.08	150	R								NA		NA			05/24/2011
1086 Woodland Rd	0.48	170	R								NA		NA			05/24/2011
1087 Oak Lane	0.13	80	R								NA		NA			05/24/2011
1090 Woodchuck Dr	0.48	260	R								NA		NA			05/26/2011
1090 Woodchuck Dr	0.23	150	R								NA		NA			05/26/2011

Virginia Department of Transportation  
Traffic Engineering Division  
2013  
Annual Average Daily Traffic Volume Estimates By Section of Route  
Appomattox Maintenance Area

Route	Length	AADT	QA	4Tire	Bus	-----Truck-----				QC	K Factor	QK	Dir Factor	AAWDT	QW	Year
						2Axle	3+Axle	1Trail	2Trail							
<b>Appomattox County</b>																
(1091) Holly Brook Dr	0.17	70	R			From: 06-1090 Woodchuck Dr					NA			NA		05/26/2011
						To: Dead End										
(1092) Belle Grove Dr	0.12	60	R			From: 06-1090 Woodchuck Dr					NA			NA		05/26/2011
						To: Cul-de-Sac										
(1097) Denali lane	0.11	40	R			From: Cul-de-Sac					NA			NA		05/26/2011
						To: 06-755 Porter House Rd										
(1098) Pinecrest Lane	0.31	80	R			From: Cul-de-Sac					NA			NA		05/26/2011
						To: 06-750 Chestnut Mountain Rd										
(1099) Beechnut Lane	0.09	40	R			From: 06-750 Chestnut Mountain Rd					NA			NA		05/26/2011
						To: Cul-de-Sac										
<b>Town of Pamplin City</b>																
(1101) Lukin Rd	0.30	180	R			From: WCL Pamplin City					NA			NA		03/19/2008
						To: SR 47 Thomas Jefferson Hwy										
(1102) Main St	0.13	150	R			From: SR 47 S, Thomas Jefferson Hwy					NA			NA		03/19/2008
						To: SR 47 N, Thomas Jefferson Hwy										
(1102) Church St	0.02	680	R			From: SR 47 N, Thomas Jefferson Hwy					NA			NA		03/19/2008
						To: 06-1104 Thornton Lane										
(1102) Church St	0.07	240	R			From: 06-1104 Thornton Lane					NA			NA		03/19/2008
						To: 06-1107 Penny Lane										
(1102) Church St	0.13	20	R			From: 06-1107 Penny Lane					NA			NA		03/19/2008
						To: 06-678 Church St										
(1102) Pecan St	0.16	50	R			From: 06-678 Church St					NA			NA		03/19/2008
						To: Dead End										
(1103) Clay Pipe Dr	0.16	150	R			From: Bus US 460 EAST					NA			NA		03/19/2008
						To: Prince Edward County Line										
(1103) Clay Pipe Dr	0.04	50	R			From: Prince Edward County Line					NA			NA		03/19/2008
						To: 06-1111 Hilltop Dr										
(1103) Clay Pipe Dr	0.12	70	R			From: 06-1111 Hilltop Dr					NA			NA		03/19/2008
						To: Bus US 460										
(1104) Thornton Lane	0.15	80	R			From: WCL Pamplin City					NA			NA		03/19/2008
						To: 06-1102 Church St										
(1105) Pond St	0.06	10	R			From: 06-600 Swan Rd					NA			NA		03/19/2008
						To: Dead End										
(1106) Vaughn Lane	0.09	1	R			From: Bus US 460					NA			NA		03/19/2008
						To: NCL Pamplin City										
<b>Appomattox County</b>																
(1106) Vaughn Lane	0.10	2	R			From: NCL Pamplin City					NA			NA		04/01/2002
						To: Dead End										
<b>Town of Pamplin City</b>																
(1107) Penny Lane	0.16	20	R			From: 06-1102 Church St					NA			NA		03/19/2008
						To: Dead End										



Virginia Department of Transportation  
Traffic Engineering Division  
2013  
Annual Average Daily Traffic Volume Estimates By Section of Route  
Appomattox Maintenance Area

Route	Length	AADT	QA	4Tire	Bus	-----Truck-----				QC	K Factor	QK	Dir Factor	AAWDT	QW	Year	
						2Axle	3+Axle	1Trail	2Trail								
<b>Appomattox County</b>																	
(1108) Flower Lane	0.14	30	R			From: Bus US 460					NA			NA		03/19/2008	
						To: Dead End											
<b>Town of Pamplin City</b>																	
(1109) Park St	0.03	110	R			From: 06-600 Swan Rd					NA			NA		06/02/2011	
						To: NCL Pamplin City											
<b>Appomattox County</b>																	
(1109) Park St	0.32	50	R			From: NCL Pamplin City					NA			NA		03/19/2008	
						To: Bus US 460											
(1110) Killdeer Rd	0.30	70	R			From: WCL Pamplin City; 06-678 Church St					NA			NA		03/19/2008	
						To: Dead End											
<b>Town of Pamplin City</b>																	
(1111) Hilltop Dr	0.06	70	R			From: 06-1103 Clay Pipe Dr					NA			NA		03/19/2008	
(1111) Hilltop Dr	0.05	30	R			From: 06-1112 Northside Ave					NA			NA		03/19/2008	
						To: Dead End											
(1112) Northside Ave	0.10	170	R			From: 06-1103 Clay Pipe Dr					NA			NA		03/19/2008	
(1112) Northside Ave	0.05	70	R			From: Prince Edward County Line					NA			NA		03/19/2008	
						To: 06-1111 Hilltop Dr											
<b>Appomattox County</b>																	
(1120) Spring Dr	0.03	30	R			From: Cul-de-Sac					NA			NA		05/24/2011	
(1120) Spring Dr	0.13	150	R			From: 06-1121 Dillon Dr					NA			NA		05/24/2011	
						To: 06-691 Pumping Station Rd											
(1121) Dillon Dr	0.20	100	R			From: Dead End					NA			NA		05/24/2011	
						To: 06-1120 Spring Dr											
(1124) Courtland Rd	0.37	240	R			From: 06-691 Pumping Station Rd					NA			NA		04/16/2008	
						To: Cul-de-Sac											
(1125) Crosstie Rd	0.39	450	R			From: 06-691 Pumping Station Rd					NA			NA		04/14/2008	
						To: Cul-de-Sac											
(1127) Charles Dr	0.10	90	R			From: 06-1125 Crosstie Rd					NA			NA		04/14/2008	
						To: Cul-de-Sac											
<b>Town of Appomattox</b>																	
(9020) Raider Circle	0.14	320	R			From: US 460					NA			NA		03/17/2011	
						To: SR 131, E Harrell											
(9021) Price Lane	0.04	0	R			From: 06-1004 Patricia Anne Lane					NA			NA		03/17/2011	
(9021) Price Lane	0.07	0	R			From: 06-1062 Price Lane					NA			NA		03/17/2011	
(9021) Price Lane	0.06	0	R			From: US 460					NA			NA		03/17/2011	
						To: Cul-de-Sac											

Virginia Department of Transportation  
 Traffic Engineering Division  
 2013  
 Annual Average Daily Traffic Volume Estimates By Section of Route  
 Appomattox Maintenance Area

Route	Length	AADT	QA	4Tire	Bus	-----Truck-----				QC	K Factor	QK	Dir Factor	AAWDT	QW	Year	
						2Axle	3+Axle	1Trail	2Trail								
<b>Appomattox County</b>																	
9068 Kids Place Lane	0.21	960	R	From: Dead End				NA						NA			04/21/2008
				To: SCL Appomattox													
<b>Town of Appomattox</b>																	
9068 Kids Place Lane	0.04	960	R	From: SCL Appomattox				NA						NA			04/21/2008
				To: 06-691 Pumping Station Rd													
9583 Learning Lane	0.23	890	R	From: 06-1008 Ferguson St				NA						NA			03/17/2011
				To: 06-1008 Ferguson St													