

2013

**Virginia Department of Transportation
Daily Traffic Volume Estimates
Including Vehicle Classification Estimates**

where available

Jurisdiction Report

20

Chesterfield County
City of Colonial Heights
City of Richmond

Prepared By

**Virginia Department of Transportation
Traffic Engineering Division**

In Cooperation With

**U.S. Department of Transportation
Federal Highway Administration**

Virginia Department of Transportation
Traffic Engineering Division
Traffic Monitoring Section

The Virginia Department of Transportation (VDOT) conducts a program where traffic count data are gathered from sensors in or along streets and highways and other sources. From these data, estimates of the average number of vehicles that traveled each segment of road are calculated. VDOT periodically publishes booklets listing these estimates.

One of these booklets, titled "Average Daily Traffic Volumes with Vehicle Classification Data, on Interstate, Arterial and Primary Routes" includes a list of each Interstate and Primary highway segment with the estimated Annual Average Daily Traffic (AADT) for that segment. AADT is the total annual traffic estimate divided by the number of days in the year. This booklet also includes information such as estimates of the percentage of the AADT made up by 6 different vehicle types, ranging from cars to double trailer trucks; estimated Annual Average Weekday Traffic (AAWDT), which is the number of vehicles estimated to have traveled the segment of highway during a 24 hour weekday averaged over the year; as well as Peak Hour and Peak Direction factors used by planners to formulate design criteria.

In addition to the Primary and Interstate publication, one hundred books are published periodically, one for each of 100 areas across the state defined by VDOT for record-keeping purposes. These books include traffic volume estimates for roads within the county, cities, and towns within the area. These books are titled "Daily Traffic Volumes Including Vehicle Classification Estimates, where available; Jurisdiction Report numbers 00 through 99".

Also available are a number of reports summarizing the average Vehicle Miles Traveled (VMT) in selected jurisdictions and other categories of highways. There are many different ways to present traffic volume summary information. Because the user determines the value of each presentation, the reports have been redesigned based on user requests and feedback. The people of the VDOT Traffic Engineering Division Traffic Monitoring Section who produce these books welcome requests for other helpful ways of presenting the summary information.

A compact disc (CD) is available that includes files in the Adobe® Portable Document Format (PDF) that can be displayed, searched, and printed using common desktop computer equipment. The CD includes the publications described above as well as a number of other reports, including specialized VMT summaries and smaller AADT reports for each city and town separately.

Publication Notes

Parallel Roads

For road inventory and management purposes, some roadways are counted separately by direction and have separately published traffic estimates for each direction of travel. Examples of such roadways are the interstate system and routes with separated facilities and (usually) one-way traffic facilities in urban areas. In these publications, they are referred to as parallel roads. As a convenience for the users of the publication, the listing for segments of roads with parallel segments are published with both the traffic estimates for their own direction of travel (e.g. I-95 Northbound) as well as the estimate of the total of all traffic on the same route including parallel roadways (all directions of I-95). The publication will have a “Combined Traffic Estimates for Parallel Roadways on this Route” or “Combined Traffic” identifiers for the combined direction of travel estimates.

Roadways such as I-395 with a North segment, a South segment and a separate Reversible lane segment will have the estimate for more than two parallel roadways included in the entire combined traffic estimate.

Some routes have very complicated paths through cities and towns. These parallel paths may be too complex to allow a relationship between nearby sections of the opposite direction on the same route. In this case, to indicate that the traffic estimates for such a road segment may not include all directions of traffic on that route, the line that would list the combined values will indicate “NA” for not available.

VDOT’s traffic monitoring program includes more than 100,000 segments of roads and highways ranging from several mile sections of Interstate highways to very short sections of city streets. Due to problems experienced obtaining some traffic count data, and the level of quality necessary to maintain confidence in the data, no estimate is currently available for some segments of roadway. These segments are included in the publications indicating “NA” for not available. It is the intention of the VDOT Traffic Engineering Division Traffic Monitoring group to obtain the data necessary and to report traffic volume estimates on all road segments included in these publications.

Many of the road segments in this program are local secondary roads. The amount and detail of data collected on these roads are not as great as the data collected on higher volume roads. The vehicle classification, average weekday traffic volumes, and the theoretical design hour traffic volumes are not calculated for these roads. The publications indicate “NA” for the information that is not available.

This publication is based on a traffic monitoring program initiated in 1997. Because the data collection techniques and statistical evaluation processes are different than those used in previous years, comparison with previous publications may be misleading.

Glossary of Terms:

Route: The Route Number assigned to this segment of roadway with the master inventory route number if this is an overlapping route, with official street or highway name if available.

Length: Length of the traffic segment in miles.

AADT: Annual Average Daily Traffic. The estimate of typical daily traffic on a road segment for all days of the week, Sunday through Saturday, over the period of one year.

QA: Quality of AADT:

- A Average of Complete Continuous Count Data
- B Average of Selected Continuous Count Data
- F Factored Short Term Traffic Count Data
- G Factored Short Term Traffic Count Data with Growth Element
- H Historical Estimate
- M Manual Uncounted Estimate
- N AADT of Similar Neighboring Traffic Link
- O Provided By External Source
- R Raw Traffic Count, Unfactored

4Tire: Percentage of the traffic volume made up of motorcycles, passenger cars, vans and pickup trucks.

Bus: Percentage of the traffic volume made up of busses.

2Axle Truck: Percentage of the traffic volume made up of 2 axle single unit trucks (not including pickups and vans).

3+Axle Truck: Percentage of the traffic volume made up of single unit trucks with three or more axles.

1Trail Truck: Percentage of the traffic volume made up of units with a single trailer.

2Trail Truck: Percentage of the traffic volume made up of units with more than one trailer.

QC: Quality of Classification Data:

- A Average of Complete Continuous Count Data
- B Average of Selected Continuous Count Data
- C Short Term Classified Traffic Count Data
- F Factored Short Term Traffic Count Data
- H Historical Estimate
- M Mass Collective Average
- N Classification Estimates of Similar Neighboring Traffic Link

K Factor: The estimate of the portion of the traffic volume traveling during the peak hour or design hour.

QK: Quality of the K Factor estimate:

- A Factor based on 30th Highest Hour Observed During at least 250 days of Continuous Traffic Data
- B Factor based on other Hour Observed During Less than 250 days of Continuous Traffic Data
- F Factor based on Highest Hour Collected at in a 48 Hour Weekday Period
- M Factor based on Manual Estimate of design hour
- N Design Hour Factor (K Factor) of Similar Neighboring Traffic Link
- O Provided by External Source

Dir Factor: The estimate of the portion of the traffic volume traveling in the peak direction during the peak hour..

AAWDT: Average Annual Weekday Traffic. The estimate of typical traffic over the period of one year for the days between Monday through Thursday inclusive.






QW: Quality of AAWDT:

- A Average of Complete Continuous Count Data
- B Average of Selected Continuous Count Data
- F Factored Short Term Traffic Count Data
- G Factored Short Term Traffic Count Data with Growth Element
- M Manual Uncounted Estimate
- N AAWDT of Similar Neighboring Traffic Link
- O Provided by External Source








Year: Year for which the published values are appropriate. If the Quality of AADT (QA) is "R", the year is the year that the raw traffic count was collected, and if available,

Route Shield Legend

Route Systems

- North
 Interstate Route Traffic volume data for Interstate Routes and some other routes are reported separately by direction, as well as combined.
-  US Route
-  Virginia State Route
-  Frontage Road (F precedes frontage route number)
-  Secondary Route

Special Routes

- Bus
 Bus - Business Route
-  Bypas - Bypass Route
-  Truck - Truck Route
- ALT
 ALT - Alternate Route
-  Wye - Wye Route connector
-  P - Parallel Route; Southbound or Westbound direction lanes of a numbered route where they are on a different road facility than the other direction.
-  The VDOT Maintenance Jurisdiction number is displayed below the Secondary Route Number if the Maintenance Jurisdiction is different than the jurisdiction in the title of the report.

Virginia Department of Transportation
 Traffic Engineering Division
 2013
 Annual Average Daily Traffic Volume Estimates By Section of Route
 Chesterfield Maintenance Area

Route	Jurisdiction	Length	AADT	QA	4Tire	Bus	-----Truck-----				QC	K Factor	QK	Dir Factor	AAWDT	QW
							2Axle	3+Axle	1Trail	2Trail						
1 301 Boulevard	From: NCL Petersburg City of Colonial Heights	0.53	12000	G	99%	0%	0%	0%	0%	F	0.090	F	0.569	13000	G	
1 301 Boulevard	To: Dupuy Ave City of Colonial Heights	0.40	21000	G	99%	0%	0%	0%	0%	F	0.085	F	0.508	23000	G	
1 301 Boulevard	To: Westover Ave City of Colonial Heights	0.33	22000	A	99%	0%	0%	0%	0%	C	0.105	A	0.506	23000	A	
1 301 Boulevard	To: Branders Bridge Rd City of Colonial Heights	0.26	23000	G	99%	0%	0%	0%	0%	F	NA			24000	G	
1 301 144 Boulevard	To: Temple Ave City of Colonial Heights	0.74	22000	G	99%	0%	0%	0%	0%	F	0.086	F	0.508	24000	G	
1 301 144 Boulevard	To: Lakeview Ave City of Colonial Heights	0.17	18000	G	95%	0%	1%	3%	1%	C	0.086	F	0.548	20000	G	
1 301 144 Boulevard	To: Ellerslie Ave City of Colonial Heights	0.19	26000	G	99%	0%	0%	0%	0%	F	0.091	F	0.514	27000	G	
1 301 144 Boulevard	To: Sherwood Ave City of Colonial Heights	0.62	23000	G	99%	0%	0%	0%	0%	F	0.093	F	0.54	25000	G	
1 301 144 Jefferson Davis Hwy	To: NCL Colonial Heights Chesterfield County	0.22	22000	G	99%	0%	0%	0%	0%	F	0.090	F	0.532	24000	G	
1 301 Jefferson Davis Hwy	To: SR 144 Harrowgate Rd Chesterfield County	1.32	17000	G	98%	0%	1%	0%	0%	C	0.087	F	0.588	18000	G	
1 301 Jefferson Davis Hwy	To: 20-620 Woods Edge Rd Chesterfield County	0.14	15000	G	98%	0%	1%	0%	0%	F	0.092	F	0.544	17000	G	
1 301 Jefferson Davis Hwy	To: 20-619 Happy Hill Rd Chesterfield County	2.44	16000	G	98%	0%	1%	0%	0%	F	0.089	F	0.532	17000	G	
1 301 Jefferson Davis Hwy	To: 20-618 Old Bermuda Hundred Rd Chesterfield County	0.90	21000	G	98%	0%	1%	0%	1%	C	0.089	F	0.532	22000	G	
1 301 Jefferson Davis Hwy	To: SR 10 West Hundred Rd Chesterfield County	1.65	22000	G	98%	0%	1%	0%	0%	F	0.078	F	0.572	23000	G	
1 301 Jefferson Davis Hwy	To: SR 288 Chesterfield County	2.26	15000	G	96%	1%	1%	0%	2%	F	0.082	F	0.584	17000	G	
1 301 Jefferson Davis Hwy	To: SR 145 Chester Rd Chesterfield County	2.41	20000	G	96%	1%	1%	0%	2%	C	0.081	F	0.756	21000	G	
1 301 Jefferson Davis Hwy	To: SR 150 Chippenham Pkwy Chesterfield County	1.17	20000	G	95%	1%	1%	1%	2%	F	0.078	F	0.574	21000	G	
1 301 Jefferson Davis Hwy	To: SCL Richmond City of Richmond	2.13	14000	G	92%	0%	2%	1%	3%	C	0.080	F	0.568	15000	G	
	To: Bellmeade Rd															

Virginia Department of Transportation
 Traffic Engineering Division
 2013
 Annual Average Daily Traffic Volume Estimates By Section of Route
 Chesterfield Maintenance Area

Route	Jurisdiction	Length	AADT	QA	4Tire	Bus	-----Truck-----				QC	K Factor	QK	Dir Factor	AAWDT	QW
							2Axle	3+Axle	1Trail	2Trail						
1 301 Jefferson Davis Hwy	City of Richmond	0.86	12000	A	95%	1%	1%	1%	2%	0%	C	0.096	A	0.500	13000	A
1 301 Jefferson Davis Hwy	City of Richmond	1.01	18000	G	96%	1%	1%	1%	1%	0%	C	0.085	F	0.503	20000	G
1 301 Cowardin Ave	City of Richmond	0.39	21000	G	94%	1%	2%	2%	1%	0%	C	0.09	F	0.589	22000	G
1 301 Lee Bridge	City of Richmond	0.76	30000	G	96%	1%	2%	0%	1%	0%	C	0.092	F	0.571	34000	G
1 301 Belvidere St	City of Richmond	0.92	26000	G	97%	1%	1%	0%	1%	0%	F	0.089	F	0.567	29000	G
1 301 Belvidere St	City of Richmond	0.15	30000	G	97%	1%	1%	0%	1%	0%	F	0.084	F	0.505	34000	G
1 301 Belvidere St	City of Richmond	0.40	30000	G	97%	1%	1%	0%	1%	0%	F	0.083	F	0.611	34000	G
1 301 Chamberlayne Ave	City of Richmond	1.02	22000	G	97%	1%	1%	0%	1%	0%	C	0.081	F	0.661	25000	G
1 301 Chamberlayne Ave	City of Richmond	0.31	20000	G	97%	1%	1%	0%	1%	0%	C	0.083	F	0.679	23000	G
1 301 Chamberlayne Ave	City of Richmond	0.86	16000	G	97%	1%	1%	0%	1%	0%	C	0.089	F	0.683	18000	G
1 301 Chamberlayne Ave	City of Richmond	0.26	14000	G	97%	1%	1%	0%	1%	0%	F	0.093	F	0.683	15000	G
1 301 Chamberlayne Ave	City of Richmond	0.94	14000	G	97%	1%	1%	0%	1%	0%	C	0.095	F	0.681	16000	G
1 Azalea Ave	City of Richmond	0.26	17000	G	97%	1%	1%	0%	1%	0%	F	0.096	F	0.525	19000	G
1 Ramp	City of Richmond (Maint: 43)	0.07	12000	F								0.099	F		12000	F
North 1 Ramp	City of Richmond (Maint: 43)	0.04	NA									NA			NA	
North 1 Ramp	City of Richmond (Maint: 43)	0.06	4800	F								0.105	F		4800	F
North 1 Ramp	City of Richmond (Maint: 43)	0.12	7300	A								0.134	A		7600	A

Virginia Department of Transportation
Traffic Engineering Division
2013
Annual Average Daily Traffic Volume Estimates By Section of Route
Chesterfield Maintenance Area

Route	Jurisdiction	Length	AADT	QA	4Tire	Bus	-----Truck-----				QC	K Factor	QK	Dir Factor	AAWDT	QW
							2Axle	3+Axle	1Trail	2Trail						
South 1 Ramp	From: US 1 S, Belvidere St City of Richmond (Maint: 43) To: US 1 N Exit 93A to I-95 South	0.28	4100	A								0.114	A	4500	A	
2 301 Chamberlayne Ave	From: Azalea Ave City of Richmond To: NCL Richmond	0.04	13000	G	97%	1%	1%	0%	1%	0%	F	0.094	F	0.567	14000	G
5 60 Main St	From: 25th St City of Richmond To: Williamsburg Rd	0.30	15000	G	99%	0%	0%	0%	0%	0%	F	0.099	F	0.663	17000	G
5 Main St	From: Nicholson St City of Richmond To: ECL Richmond	0.40	6600	G	99%	0%	0%	0%	0%	0%	C	0.129	F	0.756	7500	G
5 Main St	From: WCL Richmond City of Richmond To: Libbie Ave	0.26	10000	G	94%	0%	2%	1%	2%	0%	C	0.134	F	0.825	12000	G
6 Patterson Ave	From: Malvern Ave City of Richmond To: Thompson St	1.30	15000	G	99%	0%	0%	0%	0%	0%	F	0.103	F	0.554	17000	G
6 Patterson Ave	From: Boulevard City of Richmond To: US 360 Hull St	1.67	12000	F	97%	1%	1%	0%	0%	0%	C	0.105	F	0.505	13000	F
6 Patterson Ave	From: N Belt Blvd City of Richmond To: S Belt Blvd	0.38	8800	G	99%	0%	0%	0%	0%	0%	F	0.101	F	0.55	10000	G
6 Kensington Ave	From: W. Belmont Rd City of Richmond To: SCL Richmond	0.71	2900	G	98%	1%	1%	0%	0%	0%	C	0.093	F	0.648	3300	G
10 Broad Rock Rd	From: SR 150 Chippenham Pkwy City of Richmond To: 20-638 Cogbill Rd	0.81	10000	G	98%	1%	1%	1%	0%	0%	C	0.093	F	0.589	11000	G
10 161 Broad Rock Blvd	From: SR 288 City of Richmond To: 20-655 Beach Rd	0.43	15000	G	98%	1%	1%	1%	0%	0%	F	0.093	F	0.563	16000	G
10 Broad Rock Blvd		2.10	18000	G	98%	1%	1%	0%	0%	0%	C	0.097	F	0.625	20000	G
10 Iron Bridge Rd		0.56	12000	G	98%	1%	1%	0%	0%	0%	F	0.101	F	0.631	12000	G
10 Iron Bridge Rd		0.60	12000	G	98%	1%	1%	0%	0%	0%	F	0.093	F	0.582	13000	G
10 Iron Bridge Rd		1.21	33000	G	97%	0%	1%	1%	1%	0%	F	0.093	F	0.630	36000	G
10 Iron Bridge Rd		3.19	27000	G	97%	0%	1%	1%	1%	0%	F	0.091	F	0.562	29000	G
10 Iron Bridge Rd		1.47	32000	G	97%	0%	1%	1%	1%	0%	C	0.085	F	0.519	34000	G

Virginia Department of Transportation
 Traffic Engineering Division
 2013
 Annual Average Daily Traffic Volume Estimates By Section of Route
 Chesterfield Maintenance Area

Route	Jurisdiction	Length	AADT	QA	4Tire	Bus	-----Truck-----				QC	K Factor	QK	Dir Factor	AAWDT	QW
							2Axle	3+Axle	1Trail	2Trail						
From: 20-655 Beach Rd 10 Iron Bridge Rd	Chesterfield County	4.03	26000	G	97%	0%	1%	1%	1%	0%	F	0.084	F	0.541	28000	G
To: 20-749 Womack Rd 10 Iron Bridge Rd	Chesterfield County	0.67	21000	G	97%	0%	1%	1%	1%	0%	F	0.081	F	0.508	22000	G
From: SR 144 W, Harrowgate Rd 10 144 Hundred Rd	Chesterfield County	0.25	30000	G	98%	0%	0%	1%	1%	0%	F	0.089	F	0.561	32000	G
To: SR 144 E, Chester Rd 10 Hundred Rd	Chesterfield County	1.68	29000	G	98%	0%	0%	1%	1%	0%	C	0.083	F	0.562	31000	G
From: US 1, US 301 Jefferson Davis Hwy 10 West Hundred Rd	Chesterfield County	0.44	37000	G	98%	0%	0%	1%	1%	0%	F	0.078	F	0.559	40000	G
To: I-95 10 West Hundred Rd	Chesterfield County	2.47	40000	G	95%	0%	1%	1%	3%	0%	F	0.083	F	0.504	45000	G
From: 20-618 Old Bermuda Hundred Rd 10 Hundred Rd East	Chesterfield County	1.46	35000	G	95%	0%	1%	1%	3%	0%	F	0.086	F	0.527	40000	G
To: I-295 10 Hundred Rd East	Chesterfield County	0.90	26000	A	95%	0%	1%	1%	3%	0%	C	0.113	A	0.516	30000	A
From: 20-746 Enon Church Rd 10 Hundred Rd East	Chesterfield County	2.07	21000	G	92%	0%	2%	1%	4%	0%	C	0.089	F	0.523	24000	G
To: Prince George County Line																
East 10 Ramp	Chesterfield County	0.40	5400	G								0.078	F		5400	G
To: I-95 South																
East 10 Ramp	Chesterfield County	0.13	4000	G								0.097	F		4000	G
To: I-95-N FROM RT 10																
East 10 Ramp	Chesterfield County	0.39	4400	G								0.096	F		4400	G
To: I-295-E FROM RT 10																
East 10 Ramp	Chesterfield County	0.26	3600	G								0.096	F		3600	G
To: I-295-W FROM RT 10																
West 10 Ramp	Chesterfield County	0.31	2700	G								0.086	F		2700	G
To: I-95 South																
West 10 Ramp	Chesterfield County	0.25	12000	G								0.112	F		12000	G
To: I-95 North																
West 10 Ramp	Chesterfield County	0.23	910	G								0.161	F		910	G
To: I-295 East																

Virginia Department of Transportation
 Traffic Engineering Division
 2013
 Annual Average Daily Traffic Volume Estimates By Section of Route
 Chesterfield Maintenance Area

Route	Jurisdiction	Length	AADT	QA	4Tire	Bus	-----Truck-----				QC	K Factor	QK	Dir Factor	AAWDT	QW
							2Axle	3+Axle	1Trail	2Trail						
West 10 Ramp	From: SR 10 W, East Hundred Rd Chesterfield County To: I-295 West	0.45	2000	G								0.127	F	2000	G	
33 Staples Mill Rd	From: WCL Richmond City of Richmond To: US 250 Broad St	0.03	19000	F	99%	0%	1%	0%	0%	0%	F	0.092	F	21000	F	
33 250 Broad St	From: US 250: Staples Mill Rd City of Richmond To: Malvern Ave	0.79	24000	F	98%	1%	1%	0%	0%	0%	C	0.109	A	27000	F	
33 250 Broad St	From: Malvern Ave City of Richmond To: Sheppard St	0.97	24000	G	98%	1%	1%	0%	0%	0%	F	NA		27000	G	
33 250 Broad St	From: Sheppard St City of Richmond To: SR 399 Terminal Place	0.38	24000	G	94%	1%	2%	2%	1%	0%	C	0.087	F	27000	G	
33 250 Broad St	From: SR 399 Terminal Place City of Richmond To: SR 33 P, Harrison St	0.94	24000	G	98%	1%	1%	0%	0%	0%	F	0.083	F	26000	G	
33 250 Broad St	From: SR 33 P, Harrison St City of Richmond To: US 250 Broad St	0.08	26000	G	98%	1%	1%	0%	0%	0%	F	0.079	F	29000	G	
Combined Traffic Estimates for 2 Parallel Roadways on this Route:			35000	G	98%	1%	1%	0%	0%	0%	F	NA		39000	G	
33 Hancock Rd	From: US 250 Broad St City of Richmond To: Leigh St	0.23	810	G	98%	1%	1%	0%	0%	0%	F	0.094	F	870	G	
Combined Traffic Estimates for 2 Parallel Roadways on this Route:			4300	G	98%	1%	1%	0%	0%	0%	F	NA		4600	G	
33 Leigh St	From: US 33 Hancock St City of Richmond To: US 1 Belvidere St	0.27	11000	G	98%	1%	1%	0%	0%	0%	F	0.089	F	12000	G	
33 Leigh St	From: US 1 Belvidere St City of Richmond To: Martin Luther King Jr Bridge	1.60	10000	G	98%	1%	1%	0%	0%	0%	C	0.095	F	11000	G	
33 Mosby St	From: Martin Luther King Jr Bridge City of Richmond To: Fairmont Ave	0.30	8800	G	98%	1%	1%	0%	0%	0%	F	0.106	F	9300	G	
33 Fairmont Ave	From: Fairmont Ave City of Richmond To: Mosby St	0.43	6700	G	98%	1%	0%	0%	0%	0%	C	0.096	F	7100	G	
33 Nine Mile Rd	From: 25th St City of Richmond To: ECL Richmond	0.90	8100	G	97%	2%	0%	0%	0%	0%	C	0.101	F	8600	G	
33 Harrison St	From: Broad St City of Richmond To: Leigh St	0.24	3500	F	98%	1%	1%	0%	0%	0%	C	0.089	F	3700	F	
Combined Traffic Estimates for 2 Parallel Roadways on this Route:			4300	G	98%	1%	1%	0%	0%	0%	F	NA		4600	G	
33 Leigh St	From: Leigh St City of Richmond To: Harrison St	0.07	9400	G	98%	1%	1%	0%	0%	0%	F	0.099	F	10000	G	
Combined Traffic Estimates for Parallel Roadways on this Route:			NA									NA		NA		
To: Hancock St																

Virginia Department of Transportation
 Traffic Engineering Division
 2013
 Annual Average Daily Traffic Volume Estimates By Section of Route
 Chesterfield Maintenance Area

Route	Jurisdiction	Length	AADT	QA	4Tire	Bus	-----Truck-----				QC	K Factor	QK	Dir Factor	AAWDT	QW
							2Axle	3+Axle	1Trail	2Trail						
36 River Rd	Chesterfield County	0.87	3400	G	97%	1%	1%	1%	0%	0%	C	0.102	F	0.635	3600	G
36 River Rd	Chesterfield County	1.13	4000	G	97%	1%	1%	1%	0%	0%	F	0.098	F	0.647	4300	G
36 River Rd	Chesterfield County	3.05	6600	G	99%	0%	1%	0%	0%	0%	F	0.095	F	0.651	7100	G
36 Chesterfield Ave	Chesterfield County	0.81	6200	G	99%	0%	1%	0%	0%	0%	C	0.089	F	0.531	6600	G
60 Midlothian Tpke	Chesterfield County	1.36	29000	N	99%	0%	0%	0%	0%	0%	N	NA		32000	N	
60 Midlothian Tpke	Chesterfield County	1.33	29000	G	99%	0%	0%	0%	0%	0%	F	NA		32000	G	
60 Midlothian Tpke	Chesterfield County	0.63	29000	G	99%	0%	0%	0%	0%	0%	F	NA		31000	G	
60 Midlothian Tpke	Chesterfield County	1.46	32000	G	99%	0%	0%	0%	0%	0%	F	NA		35000	G	
60 Midlothian Tpke	Chesterfield County	2.26	41000	G	99%	0%	0%	0%	0%	0%	F	NA		44000	G	
60 Midlothian Tpke	Chesterfield County	1.79	51000	A	99%	0%	0%	0%	0%	0%	C	0.100	A	0.506	54000	A
60 Midlothian Tpke	Chesterfield County	1.12	62000	G	99%	0%	0%	0%	0%	0%	F	0.093	F	0.529	66000	G
60 Midlothian Tpke	Chesterfield County	0.95	50000	G	99%	0%	0%	0%	0%	0%	F	0.088	F	0.535	53000	G
60 Midlothian Tpke	Chesterfield County	1.30	53000	G	99%	0%	0%	0%	0%	0%	F	0.088	F	0.511	57000	G
60 Midlothian Tpke	City of Richmond	0.38	42000	F	99%	0%	0%	0%	0%	0%	F	0.088	F	0.538	45000	F
60 Midlothian Tpke	City of Richmond	1.78	21000	G	98%	1%	1%	0%	0%	0%	C	0.09	F	0.584	22000	G
60 Midlothian Tpke	City of Richmond	0.62	16000	G	98%	1%	1%	0%	0%	0%	F	0.091	F	0.574	17000	G
60 Roanoke St	City of Richmond	0.45	7500	G	98%	1%	1%	0%	0%	0%	C	0.113	F	0.501	8100	G
60 Forest Hill Ave	City of Richmond	0.22	23000	G	98%	1%	1%	0%	0%	0%	F	0.101	F	0.621	24000	G

Virginia Department of Transportation
Traffic Engineering Division
2013
Annual Average Daily Traffic Volume Estimates By Section of Route
Chesterfield Maintenance Area

Route	Jurisdiction	Length	AADT	QA	4Tire	Bus	-----Truck-----				QC	K Factor	QK	Dir Factor	AAWDT	QW
							2Axle	3+Axle	1Trail	2Trail						
	From:	Forest Hill Ave														
60 Semmes Ave	City of Richmond	1.13	20000	G	98%	1%	0%	0%	0%	0%	C	0.101	F	0.643	21000	G
	To:	US 1, US 301 Cowardin Ave														
60 Semmes Ave	City of Richmond	0.56	13000	G	98%	1%	0%	0%	0%	0%	F	0.118	F	0.838	14000	G
	To:	Manchester Bridge														
	From:	Semmes Ave														
60 Manchester Bridge	City of Richmond	0.49	17000	G	96%	1%	2%	1%	1%	0%	C	0.121	F	0.601	18000	G
	To:	9th St														
	From:	Manchester Bridge														
60 9th St	City of Richmond	0.25	8000	G	98%	1%	0%	0%	0%	0%	F	0.147	F		8500	G
	Combined Traffic Estimates for 2 Parallel Roadways on this Route: 16000 G 98% 1% 0% 0% 0% 0% 0% 0% F 0.114 F 0.641 17000 G															
	To:	SR 147 Cary St														
	From:	SR 147; 9th St														
60 Cary St	City of Richmond	0.45	6500	G	98%	1%	0%	0%	0%	0%	F	0.085	F		6900	G
	Combined Traffic Estimates for 2 Parallel Roadways on this Route: 14000 G 98% 1% 0% 0% 0% 0% 0% 0% F NA 16000 G															
	To:	US 360 14th Street														
	From:	US 360 14th St														
60 360 14th St	City of Richmond	0.08	14000	N	97%	2%	1%	0%	0%	0%	N	0.096	N	0.670	15000	N
	To:	RT 360/MAIN STREET														
	From:	14th St														
60 360 Main St	City of Richmond	0.30	21000	G	97%	2%	1%	0%	0%	0%	F	0.079	F	0.560	22000	G
	To:	RT 360														
	From:	US 360, 18th St														
60 Main St	City of Richmond	0.18	18000	G	98%	1%	0%	0%	0%	0%	F	0.078	F	0.615	19000	G
	To:	21st St														
60 Main St	City of Richmond	0.25	18000	G	98%	1%	0%	0%	0%	0%	F	0.083	F	0.629	20000	G
	To:	25th St														
60 5 Main St	City of Richmond	0.30	15000	G	99%	0%	0%	0%	0%	0%	F	0.099	F	0.663	17000	G
	To:	Williamsburg Rd														
	From:	Main St														
60 Williamsburg Ave	City of Richmond	0.46	9200	G	98%	1%	1%	0%	0%	0%	F	0.087	F	0.602	9800	G
	To:	Stoney Run Dr														
	From:	Williamsburg Ave														
60 Stoney Run Dr	City of Richmond	0.50	1600	G	98%	1%	1%	0%	0%	0%	F	0.106	F	0.579	1700	G
	To:	Government Rd														
	From:	Stoney Run Dr														
60 Government Rd	City of Richmond	0.73	4900	G	98%	1%	1%	0%	0%	0%	F	0.096	F	0.606	5200	G
	To:	Williamsburg Rd														
	From:	Government Rd														
60 Williamsburg Rd	City of Richmond	0.39	9100	G	97%	0%	1%	1%	1%	0%	F	0.098	F	0.577	9700	G
	To:	ECL Richmond														
	From:	Manchester Bridge														
60 8th St	City of Richmond	0.19	8000	G	98%	1%	0%	0%	0%	0%	F	0.142	F		8600	G
	Combined Traffic Estimates for 2 Parallel Roadways on this Route: 16000 G 98% 1% 0% 0% 0% 0% 0% 0% F 0.114 F 0.641 17000 G															
	To:	Canal St														

Virginia Department of Transportation
Traffic Engineering Division
2013
Annual Average Daily Traffic Volume Estimates By Section of Route
Chesterfield Maintenance Area

Route	Jurisdiction	Length	AADT	QA	4Tire	Bus	-----Truck-----				QC	K Factor	QK	Dir Factor	AAWDT	QW
							2Axle	3+Axle	1Trail	2Trail						
60 8th St	From: Canal St															
	City of Richmond	0.15	8600	G	98%	1%	0%	0%	0%	0%	F	0.130	F	9700	G	
Combined Traffic Estimates for 2 Parallel Roadways on this Route:			17000	G	98%	1%	0%	0%	0%	0%	F	NA		18000	G	
60 Main St	From: Main St															
	City of Richmond	0.37	7700	G	98%	1%	0%	0%	0%	0%	F	0.106	F	8700	G	
Combined Traffic Estimates for 2 Parallel Roadways on this Route:			14000	G	98%	1%	0%	0%	0%	0%	F	NA		16000	G	
East 64	From: Henrico County Line															
	City of Richmond (Maint: 43)	0.15	66000	A	97%	0%	0%	1%	1%	0%	F	0.115	A	73000	A	
Combined Traffic Estimates for 2 Parallel Roadways on this Route:			135000	A	97%	0%	0%	1%	1%	0%	F	NA		152000	A	
East 64 I-64 E Ramp	From: I-95; I-195															
	City of Richmond (Maint: 43)	0.24	44000	F	97%	0%	0%	1%	1%	0%	F	0.088	F	49000	F	
Combined Traffic Estimates for 2 Parallel Roadways on this Route:			94000	F	97%	0%	0%	1%	1%	0%	F	0.091	F	0.591	105000	F
East 64 I-64 E Ramp	From: Ramp To I-195 North															
	City of Richmond (Maint: 43)	0.15	33000	F	97%	0%	0%	1%	1%	0%	F	0.088	F	37000	F	
Combined Traffic Estimates for 2 Parallel Roadways on this Route:			73000	F	97%	0%	0%	1%	1%	0%	F	NA		81000	F	
East 64 I-64 E Ramp	From: Ramp From I-195 North															
	City of Richmond (Maint: 43)	0.20	36000	F	97%	0%	0%	1%	1%	0%	F	0.087	F	40000	F	
Combined Traffic Estimates for 2 Parallel Roadways on this Route:			74000	F	97%	0%	0%	1%	1%	0%	F	0.088	F	0.524	82000	F
East South 64 95	From: I-95 South															
	City of Richmond (Maint: 43)	0.48	69000	A	91%	1%	1%	1%	6%	0%	F	0.096	A	72000	A	
Combined Traffic Estimates for 2 Parallel Roadways on this Route:			137000	A	92%	1%	1%	1%	5%	0%	F	0.092	A	0.538	142000	A
East South 64 95	From: SR 161 Boulevard															
	City of Richmond (Maint: 43)	2.19	62000	A	91%	1%	1%	1%	6%	0%	C	0.096	A	65000	A	
Combined Traffic Estimates for 2 Parallel Roadways on this Route:			123000	A	92%	1%	1%	1%	5%	0%	C	NA		128000	A	
East South 64 95	From: Leigh St, Gilmer St															
	City of Richmond (Maint: 43)	0.28	56000	A	91%	1%	1%	1%	6%	0%	F	0.094	A	58000	A	
Combined Traffic Estimates for 2 Parallel Roadways on this Route:			109000	A	92%	1%	1%	1%	5%	0%	F	0.096	A	0.509	112000	A
East South 64 95	From: US 1, US 301 Belvidere St															
	City of Richmond (Maint: 43)	0.25	70000	A	91%	1%	1%	1%	6%	0%	F	0.093	A	73000	A	
Combined Traffic Estimates for 2 Parallel Roadways on this Route:			136000	A	92%	1%	1%	1%	5%	0%	F	0.091	A	0.537	142000	A
East 64 I-64 E Ramp	From: I-95 East Interchange															
	City of Richmond (Maint: 43)	0.15	NA									NA		NA		
Combined Traffic Estimates for 2 Parallel Roadways on this Route:																
East 64 I-64 E Ramp	From: I-95 S															
	City of Richmond (Maint: 43)	0.15	NA													
Combined Traffic Estimates for 2 Parallel Roadways on this Route:																
East 64 I-64 E Ramp	From: Ramp to 3rd St															
	City of Richmond (Maint: 43)	0.15	NA													
Combined Traffic Estimates for 2 Parallel Roadways on this Route:																

Virginia Department of Transportation
Traffic Engineering Division
2013
Annual Average Daily Traffic Volume Estimates By Section of Route
Chesterfield Maintenance Area

Route	Jurisdiction	Length	AADT	QA	4Tire	Bus	-----Truck-----				QC	K Factor	QK	Dir Factor	AAWDT	QW
							2Axle	3+Axle	1Trail	2Trail						
East 64	From: Ramp to 3rd St City of Richmond (Maint: 43)	0.38	22000	G	93%	1%	1%	1%	5%	0%	F	0.101	F	23000	G	
	Combined Traffic Estimates for 2 Parallel Roadways on this Route:		22000	G								NA		NA		
East 64	To: Ramp from I-95 N From: I-95 East Interchange City of Richmond (Maint: 43)	1.14	45000	A	96%	1%	1%	0%	2%	0%	F	0.115	A	48000	A	
	Combined Traffic Estimates for 2 Parallel Roadways on this Route:		91000	A	96%	1%	1%	0%	2%	0%	F	0.094	A	0.619	97000	A
East 64	To: US 360 Mechanicsville Tpke From: City of Richmond (Maint: 43)	0.25	35000	A	96%	1%	1%	0%	2%	0%	F	0.112	A	37000	A	
	Combined Traffic Estimates for 2 Parallel Roadways on this Route:		72000	A	96%	1%	1%	0%	2%	0%	F	0.092	A	0.596	76000	A
East 64	To: MECL Richmond From: MWCL Richmond City of Richmond (Maint: 43)	0.24	35000	A	96%	1%	1%	0%	2%	0%	F	0.112	A	37000	A	
	Combined Traffic Estimates for 2 Parallel Roadways on this Route:		72000	A	96%	1%	1%	0%	2%	0%	F	NA		76000	A	
East 64	To: ECL Richmond From: I-64 East City of Richmond (Maint: 43)	0.16	26000	F								0.12	F	26000	F	
East 64	To: Ramp to Laburnum Ave From: Exit 186 Ramp I-64 E to I-195 S City of Richmond (Maint: 43)	0.08	21000	F								0.126	F	21000	F	
East 64	To: I-195 South From: I-64 East Exit 186A City of Richmond (Maint: 43)	0.16	4600	F								0.097	F	4600	F	
East 64	To: 127-7555 Laburnum Ave From: I-64 East City of Richmond (Maint: 43)	0.14	11000	F								0.157	F	11000	F	
East 64	To: I-195 North From: I-64 East Collector Rd City of Richmond (Maint: 43)	0.17	2300	F								0.087	F	2300	F	
East 64	To: US 360 W, Mechanicsville Tpke From: I-64-E BEGIN COLLECTOR ROAD City of Richmond (Maint: 43)	0.10	15000	F								0.109	F	15000	F	
East 64	To: I-64-E192A TO RT 360WEST-MECHANICSVI From: US 360-W143A FROM RT 360WEST-MECHANICS City of Richmond (Maint: 43)	0.08	13000	F								0.117	F	13000	F	
East 64	To: JB-127 ECL RICHMOND From: City of Richmond (Maint: 43)	0.07	NA									NA		NA		
West 64	From: Henrico County Line City of Richmond (Maint: 43)	0.09	69000	A	97%	0%	0%	1%	1%	0%	F	0.122	A	78000	A	
	Combined Traffic Estimates for 2 Parallel Roadways on this Route:		135000	A	97%	0%	0%	1%	1%	0%	F	NA		152000	A	
	To: I-95; I-195															

Virginia Department of Transportation
Traffic Engineering Division
2013
Annual Average Daily Traffic Volume Estimates By Section of Route
Chesterfield Maintenance Area

Route	Jurisdiction	Length	AADT	QA	4Tire	Bus	-----Truck-----				QC	K Factor	QK	Dir Factor	AAWDT	QW
							2Axle	3+Axle	1Trail	2Trail						
West 64 I-64 W Ramp	From: Ramp From I-195 North City of Richmond (Maint: 43)	0.18	50000	F	97%	0%	0%	1%	1%	0%	F	0.101	F	56000	F	
	Combined Traffic Estimates for 2 Parallel Roadways on this Route:		94000	F	97%	0%	0%	1%	1%	0%	F	0.091	F	105000	F	
West 64 I-64 W Ramp	To: Ramp From I-195 South City of Richmond (Maint: 43)	0.16	39000	F	97%	0%	0%	1%	1%	0%	F	0.099	F	44000	F	
	Combined Traffic Estimates for 2 Parallel Roadways on this Route:		73000	F	97%	0%	0%	1%	1%	0%	F	NA		81000	F	
West 64 I-64 W Ramp	To: Ramp From SR 197 Laburnum Ave City of Richmond (Maint: 43)	0.04	35000	F	97%	0%	0%	1%	1%	0%	F	0.096	F	39000	F	
	Combined Traffic Estimates for 2 Parallel Roadways on this Route:		68000	F	97%	0%	0%	1%	1%	0%	F	NA		76000	F	
West 64 I-64 W Ramp	To: Ramp To I-195 South City of Richmond (Maint: 43)	0.45	38000	F	97%	0%	0%	1%	1%	0%	F	0.097	F	43000	F	
	Combined Traffic Estimates for 2 Parallel Roadways on this Route:		74000	F	97%	0%	0%	1%	1%	0%	F	0.088	F	82000	F	
West North 64 95 I-64 I-95	To: I-95 North From: I-95; I-195 City of Richmond (Maint: 43)	0.78	67000	A	93%	1%	1%	1%	5%	0%	F	0.099	A	70000	A	
	Combined Traffic Estimates for 2 Parallel Roadways on this Route:		137000	A	92%	1%	1%	1%	5%	0%	F	0.092	A	142000	A	
West North 64 95 I-64 I-95	To: SR 161 Boulevard From: City of Richmond (Maint: 43)	1.97	60000	A	93%	1%	1%	1%	5%	0%	C	0.097	A	63000	A	
	Combined Traffic Estimates for 2 Parallel Roadways on this Route:		123000	A	92%	1%	1%	1%	5%	0%	C	0.094	A	128000	A	
West North 64 95 I-64 I-95	To: US 1, US 301 Belvidere St From: City of Richmond (Maint: 43)	0.24	53000	A	93%	1%	1%	1%	5%	0%	F	0.099	A	54000	A	
	Combined Traffic Estimates for 2 Parallel Roadways on this Route:		109000	A	92%	1%	1%	1%	5%	0%	F	0.096	A	112000	A	
West North 64 95 I-64 I-95	To: Chamberlayne Ave From: City of Richmond (Maint: 43)	0.30	66000	A	93%	1%	1%	1%	5%	0%	F	0.095	A	69000	A	
	Combined Traffic Estimates for 2 Parallel Roadways on this Route:		136000	A	92%	1%	1%	1%	5%	0%	F	0.091	A	142000	A	
West 64 I-64 W Ramp	To: I-95 East Interchange From: I-95 N City of Richmond (Maint: 43)	0.23	NA									NA		NA		
	Combined Traffic Estimates for Parallel Roadways on this Route:		NA									NA		NA		
West 64 I-64 W Ramp	To: Ramp From 4th St From: City of Richmond (Maint: 43)	0.03	NA									NA		NA		
	Combined Traffic Estimates for Parallel Roadways on this Route:		NA									NA		NA		
West 64 I-64 W Ramp	To: Ramp to I-95 S; 5th St From: I-95 East Interchange City of Richmond (Maint: 43)	1.44	46000	A	96%	1%	1%	0%	2%	0%	F	0.107	A	49000	A	
	Combined Traffic Estimates for 2 Parallel Roadways on this Route:		91000	A	96%	1%	1%	0%	2%	0%	F	0.094	A	97000	A	
	To: MECL Richmond															
















Virginia Department of Transportation
Traffic Engineering Division
2013
Annual Average Daily Traffic Volume Estimates By Section of Route
Chesterfield Maintenance Area

Route	Jurisdiction	Length	AADT	QA	4Tire	Bus	-----Truck-----				QC	K Factor	QK	Dir Factor	AAWDT	QW
							2Axle	3+Axle	1Trail	2Trail						
West 64	From: MWCL Richmond															
	City of Richmond (Maint: 43)	0.24	37000	A	96%	1%	1%	0%	2%	0%	F	0.113	A	39000	A	
	Combined Traffic Estimates for 2 Parallel Roadways on this Route:		72000	A	96%	1%	1%	0%	2%	0%	F	NA		76000	A	
	To: ECL Richmond															
West 64 Ramp	From: I-64 West															
	City of Richmond (Maint: 43)	0.11	3800	F								0.107	F	3800	F	
	To: I-195 South															
West 64 Ramp	From: I-64 West															
	City of Richmond (Maint: 43)	0.26	27000	F								0.102	F	27000	F	
	To: 5th Street															
West 64 Ramp	From: 127-45 DUVALL STREET TO RT 95 SOUTH															
	City of Richmond (Maint: 43)	0.23	18000	A								0.095	A	19000	A	
	To: 127-44-N001A FROM 7TH STREET															
West 64 Ramp	From: 127-44-N001A FROM 7TH STREET															
	City of Richmond (Maint: 43)	0.09	21000	A								0.104	A	23000	A	
	To: I-95-S FROM RT 64 WEST & 7TH STREET															
76 Powhite Pkwy	From: 20-652 Old Hundred Rd															
	Chesterfield County	1.29	20000	G	98%	0%	0%	0%	1%	0%	F	0.116	F	0.748	23000	G
	To: SR 288															
76 Powhite Pkwy	From: SR 288															
	Chesterfield County	2.00	30000	G	98%	0%	0%	0%	1%	0%	F	0.113	F	0.695	34000	G
	To: 20-653 Courthouse Rd															
76 Powhite Pkwy	From: 20-653 Courthouse Rd															
	Chesterfield County	3.07	34000	G	98%	0%	0%	0%	1%	0%	F	0.117	F	0.71	39000	G
	To: US 60 Midlothian Trnprk															
76 Powhite Pkwy	From: US 60 Midlothian Trnprk															
	Chesterfield County	2.42	46000	B	98%	0%	0%	0%	1%	0%	C	0.130	A	0.711	52000	B
	To: 20-686 Jahnke Rd															
76 Powhite Pkwy	From: 20-686 Jahnke Rd															
	Chesterfield County	0.82	49000	G	98%	0%	1%	0%	1%	0%	C	0.112	F	0.682	56000	G
	To: SR 150 Chippenham Pkwy, ECL Richmond															
76 Powhite Pkwy	From: SR 150 Chippenham Pkwy; Chesterfield County Line															
	City of Richmond (Maint: 20)	1.23	75000	G	98%	0%	0%	0%	1%	0%	F	0.113	F	0.702	86000	G
	To: Forest Hill Avenue															
76 Powhite Pkwy	From: Forest Hill Avenue															
	City of Richmond (Maint: 20)	0.61	90000	G	98%	0%	0%	0%	1%	0%	F	0.11	F	0.689	103000	G
	To: Powhite Pkwy Bridge															
76 Powhite Pkwy	From: Powhite Pkwy Bridge															
	City of Richmond (Maint: 43)	0.66	90000	G	98%	0%	0%	0%	1%	0%	F	0.11	F	0.689	103000	G
	To: SR 146															
76 Powhite Pkwy	From: SR 146															
	City of Richmond (Maint: 43)	0.94	63000	F	98%	0%	0%	0%	1%	0%	F	0.108	F	0.676	71000	F
	To: I-195															
East 76	From: SR-00076-E013A(R)/SPLIT OF RAMP FROM RT 76															
	City of Richmond (Maint: 20)	0.11	NA									NA		NA		
	To: IS-00195-N012A(B)/FROM RT 195															
95 Ramp	From: I-95-S054A JB-20 FROM RT 95															
	City of Colonial Heights (Maint: 20)	0.18	NA									NA		NA		
	To: SR 144 FROM RT 95															

Virginia Department of Transportation
Traffic Engineering Division
2013
Annual Average Daily Traffic Volume Estimates By Section of Route
Chesterfield Maintenance Area

Route	Jurisdiction	Length	AADT	QA	4Tire	Bus	-----Truck-----				QC	K Factor	QK	Dir Factor	AAWDT	QW
							2Axle	3+Axle	1Trail	2Trail						
95 Ramp	From: JB-20 FROM RT 95															
	City of Richmond (Maint: 20)	0.05	NA								NA			NA		
	To: SR 161 SR 161- A Gap TO															
95 Ramp	From: I-95 North 73A															
	City of Richmond (Maint: 20)	0.22	9800	A	91%	1%	1%	1%	6%	0%	F	0.110	A	11000	A	
	To: 127-7561 Maury St															
95 Ramp	From: I-95-N074C I-95-S074C FROM ROUT															
	City of Richmond (Maint: 43)	0.16	NA								NA			NA		
	To: US 250 FROM ROUTE 95															
North 95	From: NCL Petersburg															
	City of Colonial Heights (Maint: 20)	0.21	50000	A	92%	1%	1%	1%	6%	0%	F	0.094	A	49000	A	
	Combined Traffic Estimates for 2 Parallel Roadways on this Route:		100000	A	91%	1%	1%	1%	6%	0%	F	0.092	A	0.504	99000	A
	To: Southpark Blvd															
North 95	From: Southpark Blvd															
	City of Colonial Heights (Maint: 20)	0.98	42000	A	92%	1%	1%	1%	6%	0%	F	0.094	A	42000	A	
	Combined Traffic Estimates for 2 Parallel Roadways on this Route:		85000	A	91%	1%	1%	1%	6%	0%	F	0.092	A	0.514	84000	A
	To: SR 144 Temple Ave															
North 95	From: SR 144 Temple Ave															
	City of Colonial Heights (Maint: 20)	2.38	47000	A	92%	1%	1%	1%	6%	0%	C	0.094	A	47000	A	
	Combined Traffic Estimates for 2 Parallel Roadways on this Route:		94000	A	91%	1%	1%	1%	6%	0%	C	NA		94000	A	
	To: NCL Colonial Heights															
North 95	From: NCL Colonial Heights															
	Chesterfield County	1.55	47000	A	92%	1%	1%	1%	6%	0%	C	0.094	A	47000	A	
	Combined Traffic Estimates for 2 Parallel Roadways on this Route:		94000	A	91%	1%	1%	1%	6%	0%	C	0.093	A	0.507	94000	A
	To: 20-620 Woods Edge Rd															
North 95	From: 20-620 Woods Edge Rd															
	Chesterfield County	2.90	46000	A	92%	1%	1%	1%	6%	0%	F	0.092	A	47000	A	
	Combined Traffic Estimates for 2 Parallel Roadways on this Route:		93000	A	91%	1%	1%	1%	6%	0%	F	0.092	A	0.509	93000	A
	To: SR 10 West Hundred Rd															
North 95	From: SR 10 West Hundred Rd															
	Chesterfield County	1.81	54000	A	92%	1%	1%	1%	6%	0%	F	0.097	A	56000	A	
	Combined Traffic Estimates for 2 Parallel Roadways on this Route:		107000	A	91%	1%	1%	1%	6%	0%	F	0.096	A	0.522	111000	A
	To: SR 288															
North 95	From: SR 288															
	Chesterfield County	2.04	47000	A	92%	1%	1%	1%	6%	0%	F	0.113	A	49000	A	
	Combined Traffic Estimates for 2 Parallel Roadways on this Route:		94000	A	91%	1%	1%	1%	6%	0%	F	0.094	A	0.601	97000	A
	To: 20-613 Willis Rd															
North 95	From: 20-613 Willis Rd															
	Chesterfield County	2.77	48000	A	92%	1%	1%	1%	6%	0%	F	0.111	A	50000	A	
	Combined Traffic Estimates for 2 Parallel Roadways on this Route:		97000	A	91%	1%	1%	1%	6%	0%	F	0.094	A	0.629	100000	A
	To: SR 150 Chippenham Pkwy															
North 95	From: SR 150 Chippenham Pkwy															
	Chesterfield County	0.80	45000	A	91%	1%	1%	1%	6%	0%	F	0.124	A	47000	A	
	Combined Traffic Estimates for 2 Parallel Roadways on this Route:		91000	A	91%	1%	1%	1%	7%	0%	F	0.094	A	0.671	95000	A
	To: SCL Richmond															

Virginia Department of Transportation
Traffic Engineering Division
2013
Annual Average Daily Traffic Volume Estimates By Section of Route
Chesterfield Maintenance Area

Route	Jurisdiction	Length	AADT	QA	4Tire	Bus	-----Truck-----				QC	K Factor	QK	Dir Factor	AAWDT	QW
							2Axle	3+Axle	1Trail	2Trail						
North 	From: SCL Richmond															
	City of Richmond (Maint: 20)	1.12	45000	A	91%	1%	1%	1%	6%	0%	F	0.124	A	47000	A	
	Combined Traffic Estimates for 2 Parallel Roadways on this Route:		91000	A	91%	1%	1%	1%	7%	0%	F	NA		95000	A	
North 	From: SR 161 Bells Rd															
	City of Richmond (Maint: 20)	3.81	45000	A	91%	1%	1%	1%	6%	0%	C	0.118	A	46000	A	
	Combined Traffic Estimates for 2 Parallel Roadways on this Route:		88000	F	91%	1%	1%	1%	7%	0%	C	0.093	A	0.611	91000	F
North 	From: Maury St															
	City of Richmond (Maint: 20)	0.45	51000	A	91%	1%	1%	1%	6%	0%	F	0.106	A	53000	A	
	Combined Traffic Estimates for 2 Parallel Roadways on this Route:		103000	A	91%	1%	1%	1%	7%	0%	F	0.091	A	0.542	107000	A
North 	From: James River Bridge															
	City of Richmond (Maint: 43)	0.40	51000	A	91%	1%	1%	1%	6%	0%	F	0.106	A	53000	A	
	Combined Traffic Estimates for 2 Parallel Roadways on this Route:		103000	A	91%	1%	1%	1%	7%	0%	F	NA		107000	A	
North 	From: SR 195 Downtown Expressway															
	City of Richmond (Maint: 43)	0.62	56000	A	91%	1%	1%	1%	6%	0%	F	0.101	A	58000	A	
	Combined Traffic Estimates for 2 Parallel Roadways on this Route:		123000	A	91%	1%	1%	1%	7%	0%	F	0.089	A	0.605	127000	A
North 	From: US 250 Broad St															
	City of Richmond (Maint: 43)	0.92	59000	A	91%	1%	1%	1%	6%	0%	F	0.093	A	61000	A	
	Combined Traffic Estimates for 2 Parallel Roadways on this Route:		122000	A	91%	1%	1%	1%	7%	0%	F	0.089	A	0.511	127000	A
North 	From: I-64 South Interchange															
East 	City of Richmond (Maint: 43)	0.30	66000	A	93%	1%	1%	1%	5%	0%	F	0.095	A	69000	A	
	Combined Traffic Estimates for 2 Parallel Roadways on this Route:		136000	A	92%	1%	1%	1%	5%	0%	F	0.091	A	0.537	142000	A
North 	From: Chamberlayne Ave															
East 	City of Richmond (Maint: 43)	0.24	53000	A	93%	1%	1%	1%	5%	0%	F	0.099	A	54000	A	
	Combined Traffic Estimates for 2 Parallel Roadways on this Route:		109000	A	92%	1%	1%	1%	5%	0%	F	0.096	A	0.509	112000	A
North 	From: US 1, US 301 Belvidere St															
East 	City of Richmond (Maint: 43)	1.97	60000	A	93%	1%	1%	1%	5%	0%	C	0.097	A	63000	A	
	Combined Traffic Estimates for 2 Parallel Roadways on this Route:		123000	A	92%	1%	1%	1%	5%	0%	C	0.094	A	0.514	128000	A
North 	From: SR 161 Boulevard															
East 	City of Richmond (Maint: 43)	0.78	67000	A	93%	1%	1%	1%	5%	0%	F	0.099	A	70000	A	
	Combined Traffic Estimates for 2 Parallel Roadways on this Route:		137000	A	92%	1%	1%	1%	5%	0%	F	0.092	A	0.538	142000	A
North 	From: I-64 North Interchange; I-195															
	City of Richmond (Maint: 43)	1.07	55000	A	92%	1%	1%	1%	6%	0%	F	0.095	A	56000	A	
	Combined Traffic Estimates for 2 Parallel Roadways on this Route:		106000	G	91%	1%	1%	1%	6%	0%	F	NA		109000	G	
	To: NCL Richmond, SR 161															

Virginia Department of Transportation
 Traffic Engineering Division
 2013
 Annual Average Daily Traffic Volume Estimates By Section of Route
 Chesterfield Maintenance Area

Route	Jurisdiction	Length	AADT	QA	4Tire	Bus	-----Truck-----				QC	K Factor	QK	Dir Factor	AAWDT	QW
							2Axle	3+Axle	1Trail	2Trail						
North (95) Ramp	From: I-95 North City of Colonial Heights (Maint: 20) To: 106-2 Southpark Blvd	0.21	10000	A								0.113	A	10000	A	
North (95) Ramp	From: I-95 North City of Colonial Heights (Maint: 20) To: Ramp from I-95 South	0.31	6300	G	98%	0%	0%	0%	1%	0%	C	0.084	F	6300	G	
North (95) Ramp	From: I-95 North Chesterfield County To: 20-746 Ruffin Mill Rd	0.29	8000	G								0.089	F	8000	G	
North (95) Ramp	From: I-95 North Chesterfield County To: SR 10 E, West Hundred Rd	0.38	2900	G								0.084	F	2900	G	
North (95) Ramp	From: I-95 North Chesterfield County To: SR 10 W, West Hundred Rd	0.24	4500	G								0.111	F	4500	G	
North (95) Ramp	From: I-95 North Chesterfield County To: 20-613 Willis Rd	0.09	3100	A								0.136	A	3600	A	
North (95) Ramp	From: I-95 North Chesterfield County To: SR 895 East	0.70	2300	A								0.108	A	2500	A	
North (95) Ramp	From: I-95 North Chesterfield County To: 1SR 150-P	0.48	12000	G								0.102	F	12000	G	
North (95) Ramp	From: I-95 North City of Richmond (Maint: 20) To: I-95 South Exit 69A Ramp	0.30	5700	G								0.143	F	5700	G	
North (95) Ramp	From: I-95 North City of Richmond (Maint: 20) To: I-95 South Exit 73A	0.50	1800	A								0.211	A	2100	A	
North (95) Ramp	From: I-95 North City of Richmond (Maint: 43) To: SR 195	0.26	NA									NA		NA		
North (95) Ramp	From: I-95 North City of Richmond (Maint: 43) To: I-95-N074D TO BROAD ST VIA 17TH ST	0.06	10000	F								0.135	F	10000	F	
North (95) Ramp	From: I-95-N074C I-95- 74C FROM ROUT City of Richmond (Maint: 43) To: I-95-N074C TO BROAD ST VIA 17TH ST	0.14	4300	F								0.184	F	4300	F	
North (95) Ramp	From: I-95-N074C TO BROAD ST VIA 17TH ST City of Richmond (Maint: 43) To: IUS 360-P; 127-7608 VENABLE ST	0.15	5900	F								0.115	F	5900	F	

Virginia Department of Transportation
Traffic Engineering Division
2013
Annual Average Daily Traffic Volume Estimates By Section of Route
Chesterfield Maintenance Area

Route	Jurisdiction	Length	AADT	QA	4Tire	Bus	-----Truck-----				QC	K Factor	QK	Dir Factor	AAWDT	QW
							2Axle	3+Axle	1Trail	2Trail						
North (95) Ramp	From: I-95 North City of Richmond (Maint: 43)	0.14	20000	A										21000	A	
	To: Ramp to 7th Street															
North (95) Ramp	From: I-95-N075B TO RT 64 EAST & 7TH STREET City of Richmond (Maint: 43)	0.08	NA											NA	NA	
	To: 127-44-N001C FROM 7TH STREET															
North (95) Ramp	From: 127-44-N001C FROM 7TH STREET City of Richmond (Maint: 43)	0.12	NA											NA	NA	
	To: I-64-E FROM RT 95 NORTH & 7TH STREET															
North (95) Ramp	From: I-95 North Exit 75A City of Richmond (Maint: 43)	0.16	1800	F										1800	F	
	To: 7th Street															
North (95) Ramp	From: I-95 North City of Richmond (Maint: 43)	0.10	12000	F										12000	F	
	To: 127-50 Chamberlayne Pkwy															
North (95) Ramp	From: I-95 North City of Richmond (Maint: 43)	0.08	4100	F										4100	F	
	To: I-95 North Exit 78B															
North (95) Ramp	From: I-95-N078B Ramp City of Richmond (Maint: 43)	0.04	4100	N										4100	N	
	To: 127-7603 Hermitage Rd															
North (95) Ramp	From: I-95-N078A Ramp City of Richmond (Maint: 43)	0.02	NA											NA	NA	
	To: 127-7603 Hermitage Rd															
North (95) Ramp	From: I-95 North City of Richmond (Maint: 43)	0.15	5100	A	99%	0%	1%	0%	0%	0%	F	0.113	A	5400	A	
	To: 127-7576 Westbrook Ave															
South (95)	From: NCL Petersburg City of Colonial Heights (Maint: 20)	0.37	50000	A	91%	1%	1%	1%	7%	0%	F	0.094	A	49000	A	
	To: Southpark Blvd															
	Combined Traffic Estimates for 2 Parallel Roadways on this Route:		100000	A	91%	1%	1%	1%	6%	0%	F	0.092	A	0.504	99000	A
South (95)	From: Southpark Blvd City of Colonial Heights (Maint: 20)	1.05	43000	A	91%	1%	1%	1%	7%	0%	F	0.094	A	42000	A	
	To: SR 144 Temple Ave															
	Combined Traffic Estimates for 2 Parallel Roadways on this Route:		85000	A	91%	1%	1%	1%	6%	0%	F	0.092	A	0.514	84000	A
South (95)	From: SR 144 Temple Ave City of Colonial Heights (Maint: 20)	2.15	47000	A	91%	1%	1%	1%	7%	0%	C	0.096	A	46000	A	
	To: NCL Colonial Heights															
	Combined Traffic Estimates for 2 Parallel Roadways on this Route:		94000	A	91%	1%	1%	1%	6%	0%	C	NA		94000	A	
South (95)	From: NCL Colonial Heights Chesterfield County	1.60	47000	A	91%	1%	1%	1%	7%	0%	C	0.096	A	46000	A	
	To: 20-620 Woods Edge Rd															
	Combined Traffic Estimates for 2 Parallel Roadways on this Route:		94000	A	91%	1%	1%	1%	6%	0%	C	0.093	A	0.507	94000	A

Virginia Department of Transportation
Traffic Engineering Division
2013
Annual Average Daily Traffic Volume Estimates By Section of Route
Chesterfield Maintenance Area

Route	Jurisdiction	Length	AADT	QA	4Tire	Bus	-----Truck-----				QC	K Factor	QK	Dir Factor	AAWDT	QW
							2Axle	3+Axle	1Trail	2Trail						
South 95	From: 20-620 Woods Edge Rd															
	Chesterfield County	3.25	46000	A	91%	1%	1%	1%	7%	0%	F	0.095	A	47000	A	
Combined Traffic Estimates for 2 Parallel Roadways on this Route:			93000	A	91%	1%	1%	1%	6%	0%	F	0.092	A	0.509	93000	A
South 95	From: SR 10 West Hundred Rd															
	Chesterfield County	1.46	53000	A	91%	1%	1%	1%	7%	0%	F	0.100	A	55000	A	
Combined Traffic Estimates for 2 Parallel Roadways on this Route:			107000	A	91%	1%	1%	1%	6%	0%	F	0.096	A	0.522	111000	A
South 95	From: SR 288															
	Chesterfield County	2.18	47000	A	91%	1%	1%	1%	7%	0%	F	0.112	A	48000	A	
Combined Traffic Estimates for 2 Parallel Roadways on this Route:			94000	A	91%	1%	1%	1%	6%	0%	F	0.094	A	0.601	97000	A
South 95	From: 20-613 Willis Rd															
	Chesterfield County	3.14	49000	A	91%	1%	1%	1%	7%	0%	F	0.112	A	50000	A	
Combined Traffic Estimates for 2 Parallel Roadways on this Route:			97000	A	91%	1%	1%	1%	6%	0%	F	0.094	A	0.629	100000	A
South 95	From: SR 150 Chippenham Pkwy															
	Chesterfield County	0.24	46000	A	91%	1%	1%	1%	7%	0%	F	0.124	A	47000	A	
Combined Traffic Estimates for 2 Parallel Roadways on this Route:			91000	A	91%	1%	1%	1%	7%	0%	F	0.094	A	0.671	95000	A
South 95	From: SCL Richmond															
	City of Richmond (Maint: 20)	1.39	46000	A	91%	1%	1%	1%	7%	0%	F	0.124	A	47000	A	
Combined Traffic Estimates for 2 Parallel Roadways on this Route:			91000	A	91%	1%	1%	1%	7%	0%	F	NA			95000	A
South 95	From: SR 161 Bells Rd															
	City of Richmond (Maint: 20)	3.86	44000	F	91%	1%	1%	1%	7%	0%	C	0.11	A	45000	F	
Combined Traffic Estimates for 2 Parallel Roadways on this Route:			88000	F	91%	1%	1%	1%	7%	0%	C	0.09	A	0.625	91000	F
South 95	From: Maury St															
	City of Richmond (Maint: 20)	0.75	52000	A	91%	1%	1%	1%	7%	0%	F	0.107	A	54000	A	
Combined Traffic Estimates for 2 Parallel Roadways on this Route:			103000	A	91%	1%	1%	1%	7%	0%	F	0.091	A	0.542	107000	A
South 95	From: SR 195 Downtown Expy															
	City of Richmond (Maint: 43)	0.45	66000	A	91%	1%	1%	1%	7%	0%	F	0.1	A	69000	A	
Combined Traffic Estimates for 2 Parallel Roadways on this Route:			123000	A	91%	1%	1%	1%	7%	0%	F	0.089	A	0.605	127000	A
South 95	From: US 250 Broad St															
	City of Richmond (Maint: 43)	1.02	63000	A	91%	1%	1%	1%	7%	0%	F	0.093	A	66000	A	
Combined Traffic Estimates for 2 Parallel Roadways on this Route:			122000	A	91%	1%	1%	1%	7%	0%	F	0.089	A	0.511	127000	A
South 95 East 64	From: I-64 South Interchange															
	City of Richmond (Maint: 43)	0.25	70000	A	91%	1%	1%	1%	6%	0%	F	0.093	A	73000	A	
Combined Traffic Estimates for 2 Parallel Roadways on this Route:			136000	A	92%	1%	1%	1%	5%	0%	F	0.091	A	0.537	142000	A
		To: US 1, US 301 Belvidere St														

Virginia Department of Transportation
Traffic Engineering Division
2013
Annual Average Daily Traffic Volume Estimates By Section of Route
Chesterfield Maintenance Area

Route	Jurisdiction	Length	AADT	QA	4Tire	Bus	-----Truck-----				QC	K Factor	QK	Dir Factor	AAWDT	QW
							2Axle	3+Axle	1Trail	2Trail						
South East 95 64	From: US 1, US 301 Belvidere St City of Richmond (Maint: 43)	0.28	56000	A	91%	1%	1%	1%	6%	0%	F	0.094	A	58000	A	
	Combined Traffic Estimates for 2 Parallel Roadways on this Route:		109000	A	92%	1%	1%	1%	5%	0%	F	0.096	A	112000	A	
South East 95 64	To: Leigh St, Gilmer St From: City of Richmond (Maint: 43)	2.19	62000	A	91%	1%	1%	1%	6%	0%	C	0.096	A	65000	A	
	Combined Traffic Estimates for 2 Parallel Roadways on this Route:		123000	A	92%	1%	1%	1%	5%	0%	C	NA		128000	A	
South East 95 64	To: SR 161 Boulevard From: City of Richmond (Maint: 43)	0.48	69000	A	91%	1%	1%	1%	6%	0%	F	0.096	A	72000	A	
	Combined Traffic Estimates for 2 Parallel Roadways on this Route:		137000	A	92%	1%	1%	1%	5%	0%	F	0.092	A	142000	A	
South 95	To: I-64 North Interchange, I-195 From: City of Richmond (Maint: 43)	0.82	59000	A	91%	1%	1%	1%	6%	0%	F	0.105	A	61000	A	
	Combined Traffic Estimates for 2 Parallel Roadways on this Route:		114000	A	91%	1%	1%	1%	6%	0%	F	NA		118000	A	
South 95	To: SR 161 From: City of Richmond (Maint: 43)	0.19	52000	G	91%	1%	1%	1%	6%	0%	F	0.1	N	53000	G	
	Combined Traffic Estimates for 2 Parallel Roadways on this Route:		106000	G	91%	1%	1%	1%	6%	0%	F	NA		109000	G	
South 95 Ramp	To: I-95 South From: City of Colonial Heights (Maint: 20)	0.06	2900	G								0.099	F	2900	G	
	To: West Roslyn Rd															
South 95 Ramp	To: I-95 South From: City of Colonial Heights (Maint: 20)	0.06	10000	G	97%	0%	1%	1%	1%	0%	C	NA		10000	G	
	To: Ramp from I-95 North															
South 95 Ramp	To: I-95 South From: Chesterfield County	0.17	NA									NA		NA		
	To: 20-620 E, Woods Edge Rd															
South 95	To: I-95-S TO ROUTE 620 WEST From: Chesterfield County	0.26	NA									NA		NA		
	To: 20-620 FROM ROUTE 95 SOUTH															
South 95 Ramp	To: I-95 South From: Chesterfield County	0.17	12000	G								0.102	F	12000	G	
	To: I-95 South Exit 61C To SR 10															
South 95 Ramp	To: I-95-S061C TO RT 10 From: Chesterfield County	0.07	NA									NA		NA		
	To: SR 10 FROM RT 95															
South 95 Ramp	To: I-95 South From: Chesterfield County	0.39	5200	G								0.121	F	5200	G	
	To: SR 10 W, West Hundred Rd															
South 95 Ramp	To: I-95-S061A TO RT 10 From: Chesterfield County	0.03	NA									NA		NA		
	To: SR 10 I-95-S061B FROM RT 95															

Virginia Department of Transportation
Traffic Engineering Division
2013
Annual Average Daily Traffic Volume Estimates By Section of Route
Chesterfield Maintenance Area

Route	Jurisdiction	Length	AADT	QA	4Tire	Bus	-----Truck-----				QC	K Factor	QK	Dir Factor	AAWDT	QW
							2Axle	3+Axle	1Trail	2Trail						
South (95) Ramp	From: I-95 South Chesterfield County To: SR 288 N Ramp	0.25	5000	G	96%	0%	1%	1%	2%	0%	F	NA		5500	G	
South (95) Ramp	From: I-95 South Chesterfield County To: 20-613 Willis Rd	0.08	5800	G							0.102	F		5800	G	
South (95) Ramp	From: I-95 South City of Richmond (Maint: 20) To: I-95 North Exit 69A Ramp	0.31	4800	G							0.116	F		4800	G	
South (95) Ramp	From: I-95 South City of Richmond (Maint: 20) To: I-95 North Exit 73A	0.22	8100	A	87%	1%	2%	4%	6%	0%	F	0.097	A	8800	A	
South (95) I-95 S Exit 74 B	From: I-95-S City of Richmond (Maint: 43) To: Franklin St	0.07	NA								NA			NA		
South (95) Ramp	From: I-95 South City of Richmond (Maint: 43) To: I-95 North Exit 74C	0.11	3800	F							0.121	F		3800	F	
South (95) Ramp	From: I-95 South City of Richmond (Maint: 43) To: SR 33 Leigh St	0.08	8600	F							0.094	F		8600	F	
South (95) Ramp	From: I-95 South City of Richmond (Maint: 43) To: SR 161 Boulevard	0.21	9300	F	96%	1%	1%	1%	2%	0%	C	0.114	F	9300	F	
(144) Temple Ave	From: Prince George County Line Chesterfield County To: ECL Colonial Heights	0.19	32000	A	99%	0%	0%	0%	0%	0%	C	0.099	A	0.504	33000	A
(144) Temple Ave	From: ECL Colonial Heights City of Colonial Heights To: Conduit Rd	0.93	27000	G	99%	0%	0%	0%	0%	0%	F	0.086	F	0.637	28000	G
(144) Temple Ave	From: Conduit Rd City of Colonial Heights To: I-95	0.37	32000	G	98%	0%	0%	1%	1%	0%	C	0.085	F	0.51	33000	G
(144) Temple Ave	From: I-95 City of Colonial Heights To: US 1 Boulevard	0.50	26000	G	99%	0%	0%	0%	0%	0%	F	0.085	F	0.525	27000	G
(144) (1) (301) Boulevard	From: US 1 Boulevard City of Colonial Heights To: Lakeview Ave	0.74	22000	G	99%	0%	0%	0%	0%	0%	F	0.086	F	0.508	24000	G
(144) (1) (301) Boulevard	From: Lakeview Ave City of Colonial Heights To: Ellerslie Ave	0.17	18000	G	95%	0%	1%	3%	1%	0%	C	0.086	F	0.548	20000	G
(144) (1) (301) Boulevard	From: Ellerslie Ave City of Colonial Heights To: Sherwood Ave	0.19	26000	G	99%	0%	0%	0%	0%	0%	F	0.091	F	0.514	27000	G

Virginia Department of Transportation
Traffic Engineering Division
2013
Annual Average Daily Traffic Volume Estimates By Section of Route
Chesterfield Maintenance Area

Route	Jurisdiction	Length	AADT	QA	4Tire	Bus	-----Truck-----				QC	K Factor	QK	Dir Factor	AAWDT	QW
							2Axle	3+Axle	1Trail	2Trail						
144 1 301 Boulevard	City of Colonial Heights	0.62	23000	G	99%	0%	0%	0%	0%	F	0.093	F	0.54	25000	G	
144 1 301 Jefferson Davis Hwy	Chesterfield County	0.22	22000	G	99%	0%	0%	0%	0%	F	0.090	F	0.532	24000	G	
144 Harrowgate Rd	Chesterfield County	1.44	9000	G	98%	1%	1%	0%	0%	C	0.086	F	0.569	9600	G	
144 Harrowgate Rd	Chesterfield County	2.24	7800	G	98%	1%	1%	0%	0%	C	0.089	F	0.528	8300	G	
144 Harrowgate Rd	Chesterfield County	1.76	10000	G	98%	1%	1%	0%	0%	C	0.092	F	0.573	11000	G	
144 10 Hundred Rd	Chesterfield County	0.25	30000	G	98%	0%	0%	1%	1%	F	0.089	F	0.561	32000	G	
144 Chester Rd	Chesterfield County	1.77	10000	G	98%	1%	1%	0%	0%	C	0.094	F	0.588	11000	G	
144 Ramp	City of Colonial Heights (Maint: 20)	0.15	15000	G	97%	0%	1%	1%	1%	C	NA			15000	G	
144 Ramp	City of Colonial Heights (Maint: 20)	0.27	7400	G	98%	0%	0%	1%	1%	C	0.083	F		7400	G	
144 Ramp	City of Colonial Heights (Maint: 20)	0.38	5900	G	97%	0%	1%	1%	1%	C	NA			5900	G	
145 Centralia Rd	Chesterfield County	2.81	8600	G	98%	0%	1%	0%	0%	C	0.092	F	0.516	9100	G	
145 Chester Rd	Chesterfield County	2.37	5700	G	97%	0%	1%	1%	1%	C	0.097	F	0.815	6000	G	
146	City of Richmond (Maint: 43)	0.86	26000	F	98%	1%	0%	0%	0%	C	0.114	F	0.724	32000	F	
146	City of Richmond (Maint: 20)	0.08	NA								NA			NA		
147 Huguenot Rd	Chesterfield County	1.33	32000	G	99%	0%	0%	0%	0%	F	0.089	F	0.551	35000	G	
147 Huguenot Rd	Chesterfield County	3.08	35000	G	99%	0%	0%	0%	0%	C	0.093	F	0.592	37000	G	

Virginia Department of Transportation
 Traffic Engineering Division
 2013
 Annual Average Daily Traffic Volume Estimates By Section of Route
 Chesterfield Maintenance Area

Route	Jurisdiction	Length	AADT	QA	4Tire	Bus	-----Truck-----				QC	K Factor	QK	Dir Factor	AAWDT	QW
							2Axle	3+Axle	1Trail	2Trail						
	From: 20-678 Buford Rd															
147 Huguenot Rd	Chesterfield County	0.59	35000	G	99%	0%	0%	0%	0%	F	0.094	F	0.589	37000	G	
	To: SCL Richmond															
147 Huguenot Rd	City of Richmond	0.10	35000	N	99%	0%	0%	0%	0%	N	0.094	N	0.589	37000	N	
	From: SR 150 Chippenham Pkwy															
147 Huguenot Rd	City of Richmond	1.24	25000	F	99%	0%	0%	0%	0%	C	0.097	F	0.570	27000	F	
	To: NCL Richmond															
147 Huguenot Rd	Chesterfield County	0.38	24000	G	99%	0%	0%	0%	0%	F	0.097	N	0.570	26000	G	
	From: Huguenot Memorial Bridge															
	To: WCL Richmond															
147 River Rd	City of Richmond	0.68	23000	G	99%	0%	0%	0%	0%	C	0.084	F	0.591	25000	G	
	From: Three Chopt Rd															
147 Cary St	City of Richmond	0.16	20000	G	99%	0%	0%	0%	0%	F	0.088	F	0.582	21000	G	
	From: Libbie Ave															
147 Cary St	City of Richmond	1.10	15000	G	99%	0%	0%	0%	0%	C	0.093	F	0.532	15000	G	
	From: Westmoreland St															
147 Cary St	City of Richmond	0.83	14000	G	99%	0%	0%	0%	0%	F	0.098	F		15000	G	
	From: Thompson St															
147 Cary St	City of Richmond	0.77	9900	G	99%	0%	0%	0%	0%	F	0.084	F		11000	G	
	Combined Traffic Estimates for 2 Parallel Roadways on this Route:		20000	G	99%	0%	0%	0%	0%	F	0.090	F	0.542	21000	G	
	From: SR 161 Boulevard															
147 Cary St	City of Richmond	1.59	12000	G	96%	1%	1%	1%	0%	C	0.095	F		12000	G	
	Combined Traffic Estimates for 2 Parallel Roadways on this Route:		25000	G	97%	1%	1%	1%	0%	C	0.09	F	0.829	27000	G	
	From: US 1; US 301 Belvidere St															
147 Cary St	City of Richmond	0.81	7100	G	99%	0%	0%	0%	0%	F	0.121	F		7600	G	
	Combined Traffic Estimates for 2 Parallel Roadways on this Route:		17000	G	99%	0%	0%	0%	0%	F	0.092	F	0.692	18000	G	
	From: US 60, 9th St															
	From: SR 147 TO RT 195 & 76 CAMERON STREET															
147 Ramp	City of Richmond (Maint: 43)	0.09	4700	F							0.184	F		4700	F	
	To: I-195-S TO RT 147															
	From: Cary St															
147 Thompson St	City of Richmond	0.07	14000	G	98%	1%	1%	0%	0%	F	0.097	F	0.917	15000	G	
	Combined Traffic Estimates for 2 Parallel Roadways on this Route:		24000	G	99%	0%	0%	0%	0%	F	NA			25000	G	
	From: Ellwood Ave															
	To: Thompson St															
147 Ellwood Ave	City of Richmond	0.77	9600	G	98%	1%	1%	0%	0%	F	0.097	F		10000	G	
	Combined Traffic Estimates for 2 Parallel Roadways on this Route:		20000	G	99%	0%	0%	0%	0%	F	0.090	F	0.542	21000	G	
	From: SR 161 Boulevard															

Virginia Department of Transportation
Traffic Engineering Division
2013
Annual Average Daily Traffic Volume Estimates By Section of Route
Chesterfield Maintenance Area

Route	Jurisdiction	Length	AADT	QA	4Tire	Bus	-----Truck-----				QC	K Factor	QK	Dir Factor	AAWDT	QW
							2Axle	3+Axle	1Trail	2Trail						
147 P Main St	From: SR 161 Boulevard															
	City of Richmond	1.56	14000	G	98%	1%	1%	0%	0%	0%	C	0.106	F	15000	G	
Combined Traffic Estimates for 2 Parallel Roadways on this Route:			25000	G	97%	1%	1%	1%	0%	0%	C	0.09	F	0.829	27000	G
147 P Main St	From: US 1 US 301 Belvidere St															
	City of Richmond	0.81	9500	G	98%	1%	1%	0%	0%	0%	F	0.128	F	10000	G	
Combined Traffic Estimates for 2 Parallel Roadways on this Route:			17000	G	99%	0%	0%	0%	0%	0%	F	0.092	F	0.692	18000	G
150 Willey Bridge	From: NCL Richmond															
	City of Richmond	1.51	43000	G	96%	0%	1%	2%	1%	0%	C	0.102	F	0.564	47000	G
150 Chippenham Pkwy	From: SR 147 Huguenot Rd															
	City of Richmond	1.36	42000	G	98%	0%	1%	0%	1%	0%	F	0.105	F	0.503	45000	G
150 Chippenham Pkwy	From: Forest Hill Ave															
	City of Richmond	0.46	49000	G	98%	0%	1%	0%	1%	0%	F	0.100	F	0.516	53000	G
150 Chippenham Pkwy	From: ECL Richmond															
	Chesterfield County	0.50	49000	G	98%	0%	1%	0%	1%	0%	F	0.100	F	0.516	53000	G
150 Chippenham Pkwy	From: SR 76 Powhite Pkwy															
	Chesterfield County	0.52	64000	G	98%	0%	1%	0%	1%	0%	F	0.099	F	0.672	69000	G
150 Chippenham Pkwy	From: 20-686 Jahnke Rd															
	Chesterfield County	1.07	64000	G	98%	0%	1%	0%	1%	0%	F	0.097	F	0.61	69000	G
150 Chippenham Pkwy	From: US 60 Midlothian Trnprk															
	Chesterfield County	1.67	78000	G	97%	0%	1%	1%	1%	0%	C	NA		88000	G	
150 Chippenham Pkwy	From: US 360 Hull Street Rd															
	Chesterfield County	2.59	72000	G	98%	0%	1%	0%	1%	0%	F	0.096	F	0.547	78000	G
150 Chippenham Pkwy	From: SR 10 Iron Bridge Rd															
	Chesterfield County	0.94	61000	G	98%	0%	1%	0%	1%	0%	F	0.094	F	0.552	66000	G
150 Chippenham Pkwy	From: 20-637 Hopkins Rd															
	Chesterfield County	1.97	58000	A	98%	0%	1%	0%	1%	0%	C	0.107	A	0.598	63000	A
150 Chippenham Pkwy	From: US 1 Jefferson Davis Hwy															
	Chesterfield County	1.35	56000	G	98%	0%	1%	0%	1%	0%	F	0.096	F	0.564	61000	G
East 150 Ramp	From: SR 150 E, SR 895 E															
	Chesterfield County	0.21	24000	G								0.109	F		24000	G
East 150 Ramp	From: SR 895 W Exit A Ramp															
	Chesterfield County	0.02	2200	G								0.088	F		2200	G
150 Ramp	From: I-95 South															
	Chesterfield County	0.55	21000	G	98%	0%	1%	0%	1%	0%	F	0.106	F		23000	G

Virginia Department of Transportation
Traffic Engineering Division
2013
Annual Average Daily Traffic Volume Estimates By Section of Route
Chesterfield Maintenance Area

Route	Jurisdiction	Length	AADT	QA	4Tire	Bus	-----Truck-----				QC	K Factor	QK	Dir Factor	AAWDT	QW
							2Axle	3+Axle	1Trail	2Trail						
150 Ramp	From: I-95 North Exit 67B Ramp															
	Chesterfield County	0.24	13000	G	98%	0%	1%	0%	1%	0%	F	0.14	F	13000	G	
161 Commerce Rd	To: I-95 South															
	From: I-95															
161 Commerce Rd	To: Bells Rd															
	City of Richmond	0.21	18000	G	87%	1%	1%	2%	8%	0%	F	0.083	F	19000	G	
161 Bells Rd	From: Commerce Rd															
	City of Richmond	1.17	8500	G	87%	1%	1%	2%	8%	0%	C	0.082	F	9100	G	
161 Bells Rd	To: US 1, US 301 Jefferson Davis Hwy															
	City of Richmond	0.49	10000	G	92%	2%	1%	2%	3%	0%	C	0.086	F	11000	G	
161 Belt Blvd	To: Belt Blvd															
	City of Richmond	0.84	4900	G	92%	2%	1%	2%	3%	0%	F	0.099	F	5200	G	
161 Belt Blvd	From: Bells Rd															
	City of Richmond	0.98	6400	G	92%	2%	1%	2%	3%	0%	F	0.085	F	6800	G	
161 10 Broad Rock Blvd	To: Terminal Ave															
	City of Richmond	0.43	15000	G	98%	1%	1%	1%	0%	0%	F	0.093	F	16000	G	
161 Belt Blvd	From: SR 10 W; Broad Rock Rd															
	City of Richmond	0.30	12000	G	97%	2%	1%	0%	0%	0%	C	0.087	F	13000	G	
161 Belt Blvd	To: N RT 10															
	City of Richmond	0.87	18000	G	93%	1%	1%	2%	3%	1%	C	0.089	F	19000	G	
161 Westover Hills Blvd	From: SR 10 E, Broad Rock Rd															
	City of Richmond	0.92	17000	G	97%	2%	1%	0%	0%	0%	C	0.08	F	18000	G	
161 Westover Hills Blvd	To: US 360 Hull St															
	City of Richmond	0.40	12000	G	97%	2%	1%	0%	0%	0%	F	0.107	F	12000	G	
161 Westover Hills Blvd	From: US 60 Midlothian Tpke															
	City of Richmond	0.21	12000	G	100%	0%	0%	0%	0%	0%	C	0.104	F	13000	G	
161 Nickel Bridge	To: Evelyn Byrd Rd															
	City of Richmond (Maint: TOL)	0.38	12000	G	100%	0%	0%	0%	0%	0%	C	0.104	F	13000	G	
161 Park Dr	From: South End of Bridge															
	City of Richmond	0.31	12000	G	100%	0%	0%	0%	0%	0%	C	0.104	F	13000	G	
161 Park Dr	To: North End of Bridge															
	City of Richmond	0.43	11000	G	100%	0%	0%	0%	0%	0%	C	0.101	F	12000	G	
161 Blanton Ave	From: Shirley Lane															
	City of Richmond	0.22	11000	G	99%	0%	0%	0%	0%	0%	C	0.097	F	12000	G	
161 Boulevard	To: Rugby Rd															
	City of Richmond	0.38	9700	G	99%	0%	0%	0%	0%	0%	C	0.098	F	10000	G	
161 Boulevard	From: Grant St															
	City of Richmond	0.38	9700	G	99%	0%	0%	0%	0%	0%	C	0.098	F	10000	G	
161 Boulevard	To: SR 147 Cary St															

Virginia Department of Transportation
 Traffic Engineering Division
 2013
 Annual Average Daily Traffic Volume Estimates By Section of Route
 Chesterfield Maintenance Area

Route	Jurisdiction	Length	AADT	QA	4Tire	Bus	-----Truck-----				QC	K Factor	QK	Dir Factor	AAWDT	QW
							2Axle	3+Axle	1Trail	2Trail						
161 Boulevard	City of Richmond	0.84	16000	G	99%	0%	0%	0%	0%	0%	F	0.092	F	0.51	17000	G
161 Boulevard	City of Richmond	1.05	20000	G	97%	1%	1%	0%	1%	0%	C	0.085	F	0.569	21000	G
161 Boulevard	City of Richmond	0.12	13000	G	95%	1%	1%	1%	2%	0%	F	0.091	F	0.502	14000	G
161 Hermitage Rd	City of Richmond	1.23	8800	G	98%	1%	1%	0%	0%	0%	C	0.114	F	0.648	9400	G
161 Hermitage Rd	City of Richmond	0.24	16000	G	99%	0%	1%	0%	0%	0%	F	0.1	F	0.556	17000	G
161 Ramp	City of Richmond (Maint: 20)	0.19	4500	A								0.161	A		5500	A
161 Ramp	City of Richmond (Maint: 20)	0.50	NA									NA			NA	
161 Ramp	City of Richmond (Maint: 43)	0.15	11000	F								0.106	F		11000	F
161 Ramp	City of Richmond (Maint: 43)	0.11	6900	F								0.124	F		6900	F
North 195	City of Richmond (Maint: 43)	0.48	15000	A	98%	0%	0%	0%	1%	0%	F	0.207	A		18000	A
Combined Traffic Estimates for 2 Parallel Roadways on this Route:			26000	G	98%	0%	0%	0%	1%	0%	F	NA			31000	G
North 195	City of Richmond (Maint: 43)	0.79	35000	A	98%	0%	0%	0%	1%	0%	C	0.156	A		40000	A
Combined Traffic Estimates for 2 Parallel Roadways on this Route:			72000	A	98%	0%	0%	0%	1%	0%	C	0.136	A	0.553	83000	A
North 195	City of Richmond (Maint: 43)	0.41	37000	G	98%	0%	0%	0%	1%	0%	F	NA			42000	G
Combined Traffic Estimates for 2 Parallel Roadways on this Route:			74000	G	98%	0%	0%	0%	1%	0%	F	NA			85000	G
North 195	City of Richmond (Maint: 43)	0.45	40000	G	98%	0%	0%	0%	1%	0%	F	NA			47000	G
Combined Traffic Estimates for 2 Parallel Roadways on this Route:			76000	G	98%	0%	0%	0%	1%	0%	F	NA			87000	G

Virginia Department of Transportation
 Traffic Engineering Division
 2013
 Annual Average Daily Traffic Volume Estimates By Section of Route
 Chesterfield Maintenance Area

Route	Jurisdiction	Length	AADT	QA	4Tire	Bus	-----Truck-----				QC	K Factor	QK	Dir Factor	AAWDT	QW
							2Axle	3+Axle	1Trail	2Trail						
North 195	From: SCL Richmond															
	City of Richmond (Maint: 43)	0.12	40000	G	98%	0%	0%	0%	1%	0%	F	NA		47000	G	
	Combined Traffic Estimates for 2 Parallel Roadways on this Route:		76000	G	98%	0%	0%	0%	1%	0%	F	NA		87000	G	
North 195	From: SR 197 Laburnum Ave															
	City of Richmond (Maint: 43)	0.15	38000	A	98%	0%	0%	0%	1%	0%	F	0.131	A	43000	A	
	Combined Traffic Estimates for 2 Parallel Roadways on this Route:		76000	A	98%	0%	0%	0%	1%	0%	F	0.122	A	86000	A	
North 195	From: I-64; I-95															
I-195 N Ramp	City of Richmond (Maint: 43)	0.09	17000	F	98%	0%	0%	0%	1%	0%	F	0.103	F	20000	F	
	Combined Traffic Estimates for 2 Parallel Roadways on this Route:		37000	F	98%	0%	0%	0%	1%	0%	F	0.102	F	43000	F	
North 195	From: Ramp to I-64 East, I-95 South															
I-195 N Ramp	City of Richmond (Maint: 43)	0.16	15000	F	98%	0%	0%	0%	1%	0%	F	0.108	F	17000	F	
	Combined Traffic Estimates for 2 Parallel Roadways on this Route:		31000	F	98%	0%	0%	0%	1%	0%	F	0.104	F	36000	F	
North 195	From: Ramp From I-64 East															
I-195 N Ramp	City of Richmond (Maint: 43)	0.48	25000	A	98%	0%	0%	0%	1%	0%	F	0.099	A	27000	A	
	Combined Traffic Estimates for 2 Parallel Roadways on this Route:		51000	F	98%	0%	0%	0%	1%	0%	F	0.033	B	58000	F	
North 195	From: I-95 N															
Ramp	City of Richmond (Maint: 43)	0.27	NA									NA		NA		
North 195	From: SR 76 North Exit 13B															
Ramp	City of Richmond (Maint: 43)	0.18	3200	F								0.128	F	3200	F	
North 195	From: Thompson St															
Ramp	City of Richmond (Maint: 43)	0.11	7900	F								0.133	F	7900	F	
North 195	From: I-195 North															
Ramp	City of Richmond (Maint: 43)	0.11	5400	F								0.177	F	5400	F	
North 195	From: I-195 North															
Ramp	City of Richmond (Maint: 43)	0.10	3900	F								0.125	F	3900	F	
North 195	From: I-195-N TO LABURNUM AVENUE															
Ramp	City of Richmond (Maint: 43)	0.10	3900	F								0.125	F	3900	F	
North 195	From: 127-7555 FROM RT 195 NORTH															
Ramp	City of Richmond (Maint: 43)	0.43	23000	F								0.124	F	23000	F	
North 195	From: I-195 North															
Ramp	City of Richmond (Maint: 43)	0.13	2500	F								0.092	F	2500	F	
	From: I-64 East															

Virginia Department of Transportation
Traffic Engineering Division
2013
Annual Average Daily Traffic Volume Estimates By Section of Route
Chesterfield Maintenance Area

Route	Jurisdiction	Length	AADT	QA	4Tire	Bus	-----Truck-----				QC	K Factor	QK	Dir Factor	AAWDT	QW
							2Axle	3+Axle	1Trail	2Trail						
South 195	From: SR 195 Downtown Expwy															
	City of Richmond (Maint: 43)	0.61	11000	G	98%	0%	1%	0%	1%	0%	F	NA		13000	G	
	Combined Traffic Estimates for 2 Parallel Roadways on this Route:		26000	G	98%	0%	0%	0%	1%	0%	F	NA		31000	G	
South 195	From: SR 76 Powhite Pkwy															
	City of Richmond (Maint: 43)	0.22	37000	A	98%	0%	1%	0%	1%	0%	C	0.152	A	42000	A	
	Combined Traffic Estimates for 2 Parallel Roadways on this Route:		72000	A	98%	0%	0%	0%	1%	0%	C	0.136	A	83000	A	
South 195	From: Grove Ave															
	City of Richmond (Maint: 43)	0.65	37000	G	98%	0%	1%	0%	1%	0%	F	NA		43000	G	
	Combined Traffic Estimates for 2 Parallel Roadways on this Route:		74000	G	98%	0%	0%	0%	1%	0%	F	NA		85000	G	
South 195	From: US 33 US 250 Broad St															
	City of Richmond (Maint: 43)	0.65	35000	A	98%	0%	1%	0%	1%	0%	F	NA		40000	A	
	Combined Traffic Estimates for 2 Parallel Roadways on this Route:		76000	G	98%	0%	0%	0%	1%	0%	F	NA		87000	G	
South 195	From: NCL Richmond															
	City of Richmond (Maint: 43)	0.37	35000	A	98%	0%	1%	0%	1%	0%	F	NA		40000	A	
	Combined Traffic Estimates for 2 Parallel Roadways on this Route:		76000	G	98%	0%	0%	0%	1%	0%	F	NA		87000	G	
South 195	From: SCL Richmond															
	City of Richmond (Maint: 43)	0.07	35000	A	98%	0%	1%	0%	1%	0%	F	NA		40000	A	
	Combined Traffic Estimates for 2 Parallel Roadways on this Route:		76000	G	98%	0%	0%	0%	1%	0%	F	NA		87000	G	
South 195	From: SR 197 Laburnum Ave															
	City of Richmond (Maint: 43)	0.24	39000	A	98%	0%	1%	0%	1%	0%	F	0.126	A	44000	A	
	Combined Traffic Estimates for 2 Parallel Roadways on this Route:		76000	A	98%	0%	0%	0%	1%	0%	F	0.122	A	86000	A	
South 195 I-195 S Ramp	From: I-64; I-95 Ramp From I-64 East															
	City of Richmond (Maint: 43)	0.16	20000	F	98%	0%	1%	0%	1%	0%	F	0.101	F	23000	F	
	Combined Traffic Estimates for 2 Parallel Roadways on this Route:		37000	F	98%	0%	0%	0%	1%	0%	F	0.102	F	43000	F	
South 195 I-195 S Ramp	From: Ramp From I-64 West, I-95 North															
	City of Richmond (Maint: 43)	0.10	16000	F	98%	0%	1%	0%	1%	0%	F	0.103	F	19000	F	
	Combined Traffic Estimates for 2 Parallel Roadways on this Route:		31000	F	98%	0%	0%	0%	1%	0%	F	0.104	F	36000	F	
South 195 I-195 S Ramp	From: Ramp To I-64 West															
	City of Richmond (Maint: 43)	0.43	26000	F	98%	0%	1%	0%	1%	0%	F	0.104	F	30000	F	
	Combined Traffic Estimates for 2 Parallel Roadways on this Route:		51000	F	98%	0%	0%	0%	1%	0%	F	NA		58000	F	
South 195 Ramp	From: I-95 South I-195 South															
	City of Richmond (Maint: 43)	0.19	3700	A								0.151	A	4000	A	
	From: Rosewood Ave															

Virginia Department of Transportation
Traffic Engineering Division
2013
Annual Average Daily Traffic Volume Estimates By Section of Route
Chesterfield Maintenance Area

Route	Jurisdiction	Length	AADT	QA	4Tire	Bus	-----Truck-----				QC	K Factor	QK	Dir Factor	AAWDT	QW
							2Axle	3+Axle	1Trail	2Trail						
South 195 Ramp	From: I-195 South City of Richmond (Maint: 43) To: Floyd Ave	0.11	8700	F								0.102	F	8700	F	
South 195 Ramp	From: I-195 South City of Richmond (Maint: 43) To: Hamilton St	0.12	7700	F								0.112	F	7700	F	
South 195 Ramp	From: I-195 South City of Richmond (Maint: 43) To: I-64 West	0.19	12000	F								0.110	F	12000	F	
North 195 Downtown Expressway	From: I-95 S City of Richmond (Maint: 43) To: Ramp to Canal Street near 3rd St Overpass	1.02	14000	F	98%	0%	0%	0%	1%	0%	F	0.141	F	17000	F	
	Combined Traffic Estimates for 2 Parallel Roadways on this Route:		23000	G	98%	0%	0%	0%	1%	0%	F	NA		27000	G	
North 195 Downtown Expressway	From: SR 146 City of Richmond (Maint: 43) To: Ramp to Canal Street near 3rd St Overpass	2.10	21000	A	98%	0%	0%	0%	1%	0%	C	0.237	A	26000	A	
	Combined Traffic Estimates for 2 Parallel Roadways on this Route:		41000	A	98%	0%	0%	0%	1%	0%	C	0.157	A	50000	A	
North 195 Downtown Expressway	From: SR 146 City of Richmond (Maint: 43) To: I-195 N	0.27	14000	F	98%	0%	0%	0%	1%	0%	F	0.163	F	17000	F	
	Combined Traffic Estimates for 2 Parallel Roadways on this Route:		23000	F	98%	0%	0%	0%	1%	0%	F	0.125	F	29000	F	
South 195 Downtown Expressway	From: I-95 N City of Richmond (Maint: 43) To: Ramp from Byrd Street near 3rd St Overpass	1.00	9300	G	98%	0%	0%	0%	1%	0%	F	NA		9900	G	
	Combined Traffic Estimates for 2 Parallel Roadways on this Route:		23000	G	98%	0%	0%	0%	1%	0%	F	NA		27000	G	
South 195 Downtown Expressway	From: SR 146 City of Richmond (Maint: 43) To: Ramp from Byrd Street near 3rd St Overpass	2.15	20000	A	98%	0%	0%	0%	1%	0%	C	0.242	A	24000	A	
	Combined Traffic Estimates for 2 Parallel Roadways on this Route:		41000	A	98%	0%	0%	0%	1%	0%	C	0.157	A	50000	A	
South 195 Downtown Expressway	From: SR 146 City of Richmond (Maint: 43) To: I-195 S	0.24	9200	A	98%	0%	0%	0%	1%	0%	F	0.285	A	12000	A	
	Combined Traffic Estimates for 2 Parallel Roadways on this Route:		23000	F	98%	0%	0%	0%	1%	0%	F	0.125	F	29000	F	
South 195 Ramp	From: SR 195 South City of Richmond (Maint: 43) To: I-95 South	0.14	NA									NA		NA		
197 Malvern Ave	From: Cary Street City of Richmond To: ECL Richmond	1.22	6300	F	99%	0%	1%	0%	0%	0%	C	0.105	F	6700	F	
197 Westwood Ave	From: WCL Richmond City of Richmond To: Saunders Ave	0.11	12000	G	99%	0%	1%	0%	0%	0%	F	0.102	F	12000	G	

Virginia Department of Transportation
Traffic Engineering Division
2013
Annual Average Daily Traffic Volume Estimates By Section of Route
Chesterfield Maintenance Area

Route	Jurisdiction	Length	AADT	QA	4Tire	Bus	-----Truck-----				QC	K Factor	QK	Dir Factor	AAWDT	QW
							2Axle	3+Axle	1Trail	2Trail						
197 Saunders Ave	City of Richmond	0.42	7000	G	99%	0%	1%	0%	0%	0%	F	0.097	F	0.747	7500	G
197 Laburnum Ave	City of Richmond	0.14	15000	G	98%	1%	1%	0%	0%	0%	F	0.109	F	0.786	15000	G
197 Laburnum Ave	City of Richmond	0.35	18000	G	98%	1%	1%	0%	0%	0%	F	0.095	F	0.577	18000	G
197 Laburnum Ave	City of Richmond	0.62	16000	G	96%	1%	2%	2%	0%	0%	C	0.09	F	0.548	16000	G
197 Laburnum Ave	City of Richmond	0.22	14000	G	98%	1%	1%	0%	0%	0%	F	0.091	F	0.557	14000	G
197 Ramp	City of Richmond (Maint: 43)	0.41	5900	F								0.103	F		5900	F
250 Broad St	City of Richmond	0.04	29000	G	98%	1%	1%	0%	0%	0%	F	0.092	F	0.583	32000	G
250 33 Broad St	City of Richmond	0.79	24000	F	98%	1%	1%	0%	0%	0%	C	0.109	A	0.559	27000	F
250 33 Broad St	City of Richmond	0.97	24000	G	98%	1%	1%	0%	0%	0%	F	NA		27000	G	
250 33 Broad St	City of Richmond	0.38	24000	G	94%	1%	2%	2%	1%	0%	C	0.087	F	0.761	27000	G
250 33 Broad St	City of Richmond	0.94	24000	G	98%	1%	1%	0%	0%	0%	F	0.083	F	0.706	26000	G
250 33 Broad St	City of Richmond	0.08	26000	G	98%	1%	1%	0%	0%	0%	F	0.079	F	0.503	29000	G
	Combined Traffic Estimates for 2 Parallel Roadways on this Route:		35000	G	98%	1%	1%	0%	0%	0%	F	NA		39000	G	
250 Broad St	City of Richmond	0.76	15000	F	98%	1%	1%	0%	0%	0%	F	0.089	F	0.618	17000	F
250 Broad St	City of Richmond	0.38	16000	G	94%	1%	1%	1%	2%	0%	C	0.087	F	0.552	18000	G
250 Broad St	City of Richmond	0.38	21000	G	98%	1%	1%	0%	0%	0%	F	0.085	F	0.504	23000	G
250 Broad St	City of Richmond	0.29	25000	G	91%	1%	3%	4%	1%	0%	C	0.088	F	0.843	28000	G
250 Broad St	City of Richmond	0.20	14000	G	98%	1%	1%	0%	0%	0%	F	0.085	F	0.515	16000	G

Virginia Department of Transportation
Traffic Engineering Division
2013
Annual Average Daily Traffic Volume Estimates By Section of Route
Chesterfield Maintenance Area

Route	Jurisdiction	Length	AADT	QA	4Tire	Bus	-----Truck-----				QC	K Factor	QK	Dir Factor	AAWDT	QW
							2Axle	3+Axle	1Trail	2Trail						
250 Broad St	From: US 60, 21st St															
	City of Richmond	0.13	7200	F	98%	1%	1%	0%	0%	0%	F	0.094	F	0.548	7700	F
	To: 23rd St															
250 Ramp	From: US 250-W166A FROM ROUT															
	City of Richmond (Maint: 43)	0.04	NA									NA			NA	
250 Ramp	From: US 250- 166B TO ROUTE 95 SOUTH															
	City of Richmond (Maint: 43)	0.03	NA									NA			NA	
	To: I-95-S FROM ROUTE 250															
250 Ramp	From: US 250- 166A TO ROUTE 95 SOUTH															
	City of Richmond (Maint: 43)	0.22	12000	F								0.098	F		12000	F
	To: I-95-N FROM ROUTE 250-BROAD STREET															
East 250 Ramp	From: US 250 TO ROUTE 95															
	City of Richmond (Maint: 43)	0.13	NA									NA			NA	
	To: US 250-W166A FROM ROUT															
West 250 Ramp	From: US 250 TO ROUTE 95															
	City of Richmond (Maint: 43)	0.04	NA									NA			NA	
	To: US 250-E166A US 250- 166A FROM ROUT															
288 SR 288 N Ramp	From: I-95 North															
	Chesterfield County	0.63	12000	A	92%	1%	1%	1%	6%	0%	F	0.152	A		13000	A
	Combined Traffic Estimates for 2 Parallel Roadways on this Route:			18000	G	93%	1%	1%	1%	5%	0%	F	NA		19000	G
	To: Ramp from I-95 South															
288	From: I-95															
	Chesterfield County	0.48	34000	G	96%	0%	1%	1%	2%	0%	F	0.102	F	0.664	38000	G
288	From: US 1 Jefferson Davis Hwy															
	Chesterfield County	1.53	38000	G	96%	0%	1%	1%	2%	0%	F	0.098	F	0.624	43000	G
288	From: SR 145 Chester Rd															
	Chesterfield County	3.88	39000	G	96%	0%	1%	1%	2%	0%	F	0.101	F	0.608	43000	G
288	From: SR 10 Iron Bridge Rd															
	Chesterfield County	2.95	48000	A	96%	0%	1%	1%	2%	0%	C	0.117	A	0.585	53000	A
288	From: 20-604 Courthouse Rd															
	Chesterfield County	4.09	40000	G	96%	0%	1%	1%	2%	0%	F	0.099	F	0.583	45000	G
288	From: US 360 Hull Street Rd															
	Chesterfield County	2.79	54000	G	96%	0%	1%	1%	2%	0%	F	0.104	F	0.591	60000	G
288	From: SR 76 Powhite Parkway															
	Chesterfield County	2.12	44000	G	96%	0%	1%	1%	2%	0%	F	0.109	F	0.557	49000	G
288	From: 20-668 Woolridge Rd															
	Chesterfield County	1.77	20000	A	96%	0%	1%	1%	2%	0%	C	0.158	A		22000	A
288	From: US 60 Midlothian Tpke															
	Chesterfield County	1.59	39000	G	97%	0%	0%	1%	2%	0%	F	NA		39000	G	
	To: Powhatan County Line															

Virginia Department of Transportation
 Traffic Engineering Division
 2013
 Annual Average Daily Traffic Volume Estimates By Section of Route
 Chesterfield Maintenance Area

Route	Jurisdiction	Length	AADT	QA	4Tire	Bus	-----Truck-----				QC	K Factor	QK	Dir Factor	AAWDT	QW
							2Axle	3+Axle	1Trail	2Trail						
South 288 Ramp	From: SR 288 SR 288 N Ramp Chesterfield County To: I-95 South	0.21	17000	G	96%	0%	1%	1%	2%	0%	F	0.134	F	0.597	19000	G
288 SR 288 S Ramp	From: Ramp to I-95 S Chesterfield County To: I-95 N	0.47	5400	G	96%	0%	1%	1%	2%	0%	F	NA		6000	G	
Combined Traffic Estimates for 2 Parallel Roadways on this Route:			18000	G	93%	1%	1%	1%	5%	0%	F	NA		19000	G	
East 295	From: Henrico County Line Chesterfield County (Maint: 43) To: I-95 N	2.64	17000	B	79%	1%	1%	1%	18%	0%	F	0.102	A		17000	B
Combined Traffic Estimates for 2 Parallel Roadways on this Route:			35000	B	79%	1%	1%	1%	19%	0%	F	NA		35000	B	
<i>East I-295 is signed as South I-295</i>																
East 295	From: SR 10 Hundred Rd East Chesterfield County To: NCL Hopewell	2.11	16000	A	79%	1%	1%	1%	18%	0%	F	0.104	A		16000	A
Combined Traffic Estimates for 2 Parallel Roadways on this Route:			32000	A	79%	1%	1%	1%	19%	0%	F	NA		32000	A	
<i>East I-295 is signed as South I-295</i>																
East 295 Ramp	From: I-295 East Chesterfield County To: SR 10 E, East Hundred Rd	0.29	2000	F								0.122	F		2000	F
East 295 Ramp	From: I-295 East Chesterfield County To: SR 10 W, East Hundred Rd	0.33	3200	G								0.099	F		3200	G
West 295	From: Henrico County Line Chesterfield County (Maint: 43) To: I-295 West	2.64	17000	B	78%	1%	1%	1%	19%	0%	F	0.116	A		18000	B
Combined Traffic Estimates for 2 Parallel Roadways on this Route:			35000	B	79%	1%	1%	1%	19%	0%	F	NA		35000	B	
<i>West I-295 is signed as North I-295</i>																
West 295	From: SR 10 Hundred Road East Chesterfield County To: NCL Hopewell	2.11	16000	A	78%	1%	1%	1%	19%	0%	F	0.113	A		16000	A
Combined Traffic Estimates for 2 Parallel Roadways on this Route:			32000	A	79%	1%	1%	1%	19%	0%	F	NA		32000	A	
<i>West I-295 is signed as North I-295</i>																
West 295 Ramp	From: I-295 West Chesterfield County To: SR 10 E, East Hundred Rd	0.34	1000	G								0.13	F		1000	G
West 295 Ramp	From: I-295 West Chesterfield County To: SR 10 W, East Hundred Rd	0.29	4200	G								0.103	F		4200	G
301 1 Boulevard	From: NCL Petersburg City of Colonial Heights To: Dupuy Ave	0.53	12000	G	99%	0%	0%	0%	0%	0%	F	0.090	F	0.569	13000	G

Virginia Department of Transportation
Traffic Engineering Division
2013
Annual Average Daily Traffic Volume Estimates By Section of Route
Chesterfield Maintenance Area

Route	Jurisdiction	Length	AADT	QA	4Tire	Bus	-----Truck-----				QC	K Factor	QK	Dir Factor	AAWDT	QW
							2Axle	3+Axle	1Trail	2Trail						
301 1 Boulevard	City of Colonial Heights	0.40	21000	G	99%	0%	0%	0%	0%	0%	F	0.085	F	0.508	23000	G
301 1 Boulevard	City of Colonial Heights	0.33	22000	A	99%	0%	0%	0%	0%	0%	C	0.105	A	0.506	23000	A
301 1 Boulevard	City of Colonial Heights	0.26	23000	G	99%	0%	0%	0%	0%	0%	F	NA		24000	G	
301 1 144 Boulevard	City of Colonial Heights	0.74	22000	G	99%	0%	0%	0%	0%	0%	F	0.086	F	0.508	24000	G
301 1 144 Boulevard	City of Colonial Heights	0.17	18000	G	95%	0%	1%	3%	1%	0%	C	0.086	F	0.548	20000	G
301 1 144 Boulevard	City of Colonial Heights	0.19	26000	G	99%	0%	0%	0%	0%	0%	F	0.091	F	0.514	27000	G
301 1 144 Boulevard	City of Colonial Heights	0.62	23000	G	99%	0%	0%	0%	0%	0%	F	0.093	F	0.54	25000	G
301 1 144 Jefferson Davis Hwy	Chesterfield County	0.22	22000	G	99%	0%	0%	0%	0%	0%	F	0.090	F	0.532	24000	G
301 1 Jefferson Davis Hwy	Chesterfield County	1.32	17000	G	98%	0%	1%	0%	0%	0%	C	0.087	F	0.588	18000	G
301 1 Jefferson Davis Hwy	Chesterfield County	0.14	15000	G	98%	0%	1%	0%	0%	0%	F	0.092	F	0.544	17000	G
301 1 Jefferson Davis Hwy	Chesterfield County	2.44	16000	G	98%	0%	1%	0%	0%	0%	F	0.089	F	0.532	17000	G
301 1 Jefferson Davis Hwy	Chesterfield County	0.90	21000	G	98%	0%	1%	0%	1%	0%	C	0.089	F	0.532	22000	G
301 1 Jefferson Davis Hwy	Chesterfield County	1.65	22000	G	98%	0%	1%	0%	0%	0%	F	0.078	F	0.572	23000	G
301 1 Jefferson Davis Hwy	Chesterfield County	2.26	15000	G	96%	1%	1%	0%	2%	0%	F	0.082	F	0.584	17000	G
301 1 Jefferson Davis Hwy	Chesterfield County	2.41	20000	G	96%	1%	1%	0%	2%	0%	C	0.081	F	0.756	21000	G
301 1 Jefferson Davis Hwy	Chesterfield County	1.17	20000	G	95%	1%	1%	1%	2%	0%	F	0.078	F	0.574	21000	G
301 1 Jefferson Davis Hwy	City of Richmond	2.13	14000	G	92%	0%	2%	1%	3%	0%	C	0.080	F	0.568	15000	G
301 1 Jefferson Davis Hwy	City of Richmond	0.86	12000	A	95%	1%	1%	1%	2%	0%	C	0.096	A	0.500	13000	A

Virginia Department of Transportation
Traffic Engineering Division
2013
Annual Average Daily Traffic Volume Estimates By Section of Route
Chesterfield Maintenance Area

Route	Jurisdiction	Length	AADT	QA	4Tire	Bus	-----Truck-----				QC	K Factor	QK	Dir Factor	AAWDT	QW
							2Axle	3+Axle	1Trail	2Trail						
From: Hopkins Rd To: Jefferson Davis Hwy 301 1	City of Richmond	1.01	18000	G	96%	1%	1%	1%	1%	0%	C	0.085	F	0.503	20000	G
From: US 360 Hull St To: Cowardin Ave 301 1	City of Richmond	0.39	21000	G	94%	1%	2%	2%	1%	0%	C	0.09	F	0.589	22000	G
From: Semmes Ave To: Lee Bridge 301 1	City of Richmond	0.76	30000	G	96%	1%	2%	0%	1%	0%	C	0.092	F	0.571	34000	G
From: 2nd St To: Belvidere St 301 1	City of Richmond	0.92	26000	G	97%	1%	1%	0%	1%	0%	F	0.089	F	0.567	29000	G
From: Franklin St To: Belvidere St 301 1	City of Richmond	0.15	30000	G	97%	1%	1%	0%	1%	0%	F	0.084	F	0.505	34000	G
From: US 250 Broad St To: Belvidere St 301 1	City of Richmond	0.40	30000	G	97%	1%	1%	0%	1%	0%	F	0.083	F	0.611	34000	G
From: Chamberlayne Ave To: Belvidere St 301 1	City of Richmond	1.02	22000	G	97%	1%	1%	0%	1%	0%	C	0.081	F	0.661	25000	G
From: Edge Hill Rd To: Chamberlayne Ave 301 1	City of Richmond	0.31	20000	G	97%	1%	1%	0%	1%	0%	C	0.083	F	0.679	23000	G
From: Brookland Park Blvd To: Chamberlayne Ave 301 1	City of Richmond	0.86	16000	G	97%	1%	1%	0%	1%	0%	C	0.089	F	0.683	18000	G
From: Laburnum Ave To: Chamberlayne Ave 301 1	City of Richmond	0.26	14000	G	97%	1%	1%	0%	1%	0%	F	0.093	F	0.683	15000	G
From: Claremont Ave To: Chamberlayne Ave 301 1	City of Richmond	0.94	14000	G	97%	1%	1%	0%	1%	0%	C	0.095	F	0.681	16000	G
From: Azalea Ave To: Chamberlayne Ave 301 2	City of Richmond	0.04	13000	G	97%	1%	1%	0%	1%	0%	F	0.094	F	0.567	14000	G
From: NCL Richmond To: Duvall St 353	City of Richmond (Maint: 43)	0.38	NA									NA			NA	
From: Parking Lot; 13th St To: 8th Street																
From: Amelia County Line; Appomattox River To: Hull Street Rd 360	Chesterfield County	5.16	17000	G	93%	1%	1%	1%	5%	0%	F	0.083	F	0.62	17000	G
From: 20-603 W, Skinquarter Rd To: Hull Street Rd 360	Chesterfield County	2.84	18000	G	93%	1%	1%	1%	5%	0%	F	NA			18000	G
From: 20-730 Baldwin Creek Rd To: Hull Street Rd 360	Chesterfield County	1.31	21000	G	93%	1%	1%	1%	5%	0%	F	0.08	F	0.61	21000	G
From: 20-667 Otterdale Rd To: Hull Street Rd 360	Chesterfield County	1.48	33000	G	93%	1%	1%	1%	5%	0%	F	0.084	F	0.607	33000	G
From: 20-3600 Woodlake Village Pkw																

Virginia Department of Transportation
Traffic Engineering Division
2013
Annual Average Daily Traffic Volume Estimates By Section of Route
Chesterfield Maintenance Area

Route	Jurisdiction	Length	AADT	QA	4Tire	Bus	-----Truck-----				QC	K Factor	QK	Dir Factor	AAWDT	QW
							2Axle	3+Axle	1Trail	2Trail						
360 Hull Street Rd	Chesterfield County	0.99	43000	G	100%	0%	0%	0%	0%	0%	C	NA		43000	G	
360 Hull Street Rd	Chesterfield County	2.19	77000	G	93%	1%	1%	1%	5%	0%	F	0.088	F	0.604	77000	G
360 Hull Street Rd	Chesterfield County	3.20	38000	G	97%	0%	1%	1%	1%	0%	C	0.085	F	0.530	38000	G
360 Hull Street Rd	Chesterfield County	2.21	40000	G	93%	1%	1%	1%	5%	0%	F	0.098	F	0.635	40000	G
360 Hull Street Rd	Chesterfield County	2.25	38000	G	93%	1%	1%	1%	5%	0%	F	NA		37000	G	
360 Hull Street Rd	City of Richmond	0.61	26000	G	98%	0%	1%	0%	1%	0%	C	0.092	F	0.572	27000	G
360 Hull Street Rd	City of Richmond	2.18	24000	G	98%	0%	1%	0%	1%	0%	C	0.095	F	0.621	26000	G
360 Hull St	City of Richmond	0.18	18000	G	97%	2%	1%	0%	0%	0%	F	0.092	F	0.662	19000	G
360 Hull St	City of Richmond	1.05	16000	G	97%	2%	1%	0%	0%	0%	F	0.086	F	0.670	17000	G
360 Hull St	City of Richmond	0.54	21000	B	97%	2%	1%	0%	0%	0%	C	0.090	A	0.582	22000	B
360 Hull St	City of Richmond	0.55	13000	G	97%	2%	1%	0%	0%	0%	F	0.080	F	0.551	14000	G
360 Hull St	City of Richmond	0.37	19000	F	96%	2%	1%	1%	0%	0%	C	0.090	F	0.531	20000	F
360 Mayo Bridge	City of Richmond	0.51	20000	G	97%	2%	1%	0%	0%	0%	F	0.095	F	0.527	21000	G
360 14th St	City of Richmond	0.08	14000	G	97%	2%	1%	0%	0%	0%	F	0.096	F	0.670	15000	G
360 60 14th St	City of Richmond	0.08	14000	N	97%	2%	1%	0%	0%	0%	N	0.096	N	0.670	15000	N
360 60 Main St	City of Richmond	0.30	21000	G	97%	2%	1%	0%	0%	0%	F	0.079	F	0.560	22000	G
360 18th St	City of Richmond	0.14	7400	G	97%	2%	1%	0%	0%	0%	F	0.099	F	0.785	7900	G

Virginia Department of Transportation
Traffic Engineering Division
2013
Annual Average Daily Traffic Volume Estimates By Section of Route
Chesterfield Maintenance Area

Route	Jurisdiction	Length	AADT	QA	4Tire	Bus	-----Truck-----				QC	K Factor	QK	Dir Factor	AAWDT	QW
							2Axle	3+Axle	1Trail	2Trail						
360 18th St	From: Grace St															
	City of Richmond	0.06	8700	G	97%	2%	1%	0%	0%	0%	F	0.096	F	9300	G	
Combined Traffic Estimates for 2 Parallel Roadways on this Route:			12000	G	97%	2%	1%	0%	0%	0%	F	0.096	F	0.733	13000	G
360 18th St	From: US 250 Broad St															
	City of Richmond	0.19	6500	G	97%	1%	1%	0%	0%	0%	C	0.115	F	6900	G	
Combined Traffic Estimates for 2 Parallel Roadways on this Route:			22000	G	97%	1%	1%	0%	0%	0%	F	0.095	F	0.67	23000	G
360 18th St	From: Venable St															
	City of Richmond	0.50	3900	G	97%	2%	1%	0%	0%	0%	F	0.119	F	4200	G	
Combined Traffic Estimates for 2 Parallel Roadways on this Route:			8800	G	97%	2%	1%	0%	0%	0%	F	0.101	F	0.534	9400	G
360 Balding St	From: Balding St															
	City of Richmond	0.03	3900	N	97%	2%	1%	0%	0%	0%	N	0.119	N	4200	N	
Combined Traffic Estimates for 2 Parallel Roadways on this Route:			8800	N	97%	2%	1%	0%	0%	0%	N	NA		9400	N	
360 17th St	From: 17th St															
	City of Richmond	0.19	7600	G	97%	2%	1%	0%	0%	0%	F	0.105	F	0.589	8100	G
360 Fairfield Way	From: Fairfield Way															
	City of Richmond	0.54	6400	G	97%	2%	1%	0%	0%	0%	F	0.119	F	0.842	6800	G
360 Mechanicsville Tpke	From: Mechanicsville Tpke															
	City of Richmond	0.44	13000	G	96%	1%	1%	1%	1%	0%	C	0.100	F	0.671	14000	G
360 Mechanicsville Tpke	From: I-64															
	City of Richmond	0.25	33000	G	95%	0%	2%	2%	1%	0%	C	0.092	F	0.659	36000	G
360 Ramp	From: ECL Richmond															
	City of Richmond (Maint: 43)	0.11	14000	F								0.091	F	14000	F	
East 360 Ramp	From: US 360															
	City of Richmond (Maint: 43)	0.15	1100	F								0.114	F	1100	F	
East 360 Ramp	From: US 360 TO I-64 WEST															
	City of Richmond (Maint: 43)	0.03	NA									NA		NA		
West 360 Ramp	From: US 360 TO I-64 WEST															
	City of Richmond (Maint: 43)	0.04	NA									NA		NA		
360 Grace St	From: US 360; 18th St															
	City of Richmond	0.06	3500	G	97%	2%	1%	0%	0%	0%	F	0.119	F	0.896	3800	G
Combined Traffic Estimates for Parallel Roadways on this Route:			NA									NA		NA		
	To: 17th St															

Virginia Department of Transportation
Traffic Engineering Division
2013
Annual Average Daily Traffic Volume Estimates By Section of Route
Chesterfield Maintenance Area

Route	Jurisdiction	Length	AADT	QA	4Tire	Bus	-----Truck-----				QC	K Factor	QK	Dir Factor	AAWDT	QW
							2Axle	3+Axle	1Trail	2Trail						
360 17th St	From: Grace St															
	City of Richmond	0.08	3700	G	97%	2%	1%	0%	0%	0%	F	0.114	F	3900	G	
Combined Traffic Estimates for 2 Parallel Roadways on this Route:			12000	G	97%	2%	1%	0%	0%	0%	F	0.096	F	0.733	13000	G
360 17th St	From: US 250 Broad St															
	City of Richmond	0.18	15000	G	97%	2%	1%	0%	0%	0%	F	0.106	F	16000	G	
Combined Traffic Estimates for 2 Parallel Roadways on this Route:			22000	G	97%	1%	1%	0%	0%	0%	F	0.095	F	0.67	23000	G
360 17th St	From: Ramp From I-95; Venable St															
	City of Richmond	0.50	4900	G	97%	2%	1%	0%	0%	0%	F	0.115	F	5200	G	
Combined Traffic Estimates for 2 Parallel Roadways on this Route:			8800	G	97%	2%	1%	0%	0%	0%	F	0.101	F	0.534	9400	G
East 895 Pocahontas Pkwy	From: Balding St															
	From: I-95; SR 150 Chippenham Pkwy	Chesterfield County	0.64	7700	F	91%	1%	1%	2%	5%	0%	C	0.093	F	7700	F
Combined Traffic Estimates for 2 Parallel Roadways on this Route:			15000	F	90%	1%	1%	2%	5%	0%	C	NA		15000	F	
West 895 Pocahontas Pkwy	From: Henrico County Line															
	From: I-95; SR 150 Chippenham Pkwy	Chesterfield County	0.64	7300	F	89%	1%	2%	2%	6%	0%	C	0.102	F	7300	F
Combined Traffic Estimates for 2 Parallel Roadways on this Route:			15000	F	90%	1%	1%	2%	5%	0%	C	NA		15000	F	
West 895 Ramp	From: SR 895-W TO ROUTE 95 SOUTH	Chesterfield County	0.60	NA								NA		NA		
	To: SR 150-E015A FROM ROUTE 895 WEST															
West 895 Ramp	From: SR 895-W TO ROUTE 95 NORTH	Chesterfield County	0.50	460	G							0.121	F	460	G	
	To: I-95-N FROM ROUTE 895 WEST															
Ramp From I-64 E to Third St	From: I-64 E	City of Richmond	3500	A								0.446	A	4000	A	
	To: 3rd St															

Virginia Department of Transportation
Traffic Engineering Division
2013
Annual Average Daily Traffic Volume Estimates By Section of Route
Chesterfield Maintenance Area

Route	Length	AADT	QA	4Tire	Bus	-----Truck-----				QC	K Factor	QK	Dir Factor	AAWDT	QW	Year
						2Axle	3+Axle	1Trail	2Trail							
City of Richmond																
(F270) Grayland Ave	0.46	2200	G								NA			2200	G	2013
Chesterfield County																
(F651)	0.14	10	R								NA			NA		11/30/2006
(F829)	0.09	1400	R								NA			NA		12/04/2006
(F830)	0.12	560	R								NA			NA		12/04/2006
(F884)	0.03	280	R								NA			NA		12/04/2006
(F885)	0.05	730	R								NA			NA		12/04/2006
(F886)	0.19	60	R								NA			NA		11/13/2006
(F887)	0.24	80	R								NA			NA		11/13/2006
(F888)	0.07	10	R								NA			NA		11/13/2006
(F889)	0.09	60	R								NA			NA		11/13/2006
(F890)	0.21	70	R								NA			NA		11/13/2006
(F924) Ruritan Pl	0.09	45	R								NA			NA		11/30/2006
(F925)	0.21	60	R								NA			NA		11/30/2006
(F988)	0.36	NA									NA			NA		
(F1026) Cedar Spring Rd	0.27	180	R								NA			NA		05/13/2009
(F1027)	0.11	40	R								NA			NA		11/30/2006
(F1030)	0.09	NA									NA			NA		
(600) Pickett Ave	0.37	6900	G	98%	0%	0%	1%	0%	0%	C	0.099	F	0.509	7300	G	2013

Virginia Department of Transportation
Traffic Engineering Division
2013
Annual Average Daily Traffic Volume Estimates By Section of Route
Chesterfield Maintenance Area

Route	Length	AADT	QA	4Tire	Bus	-----Truck-----				QC	K Factor	QK	Dir Factor	AAWDT	QW	Year
						2Axle	3+Axle	1Trail	2Trail							
Chesterfield County																
From: SR-36 W. River Rd																
(600) Matoaca Rd	0.29	2700	G	98%	1%	1%	0%	0%	0%	F	0.104	F	0.586	2900	G	2013
To: 20-1314 Madison St																
From: 20-628 Hickory Rd																
(600) Matoaca Rd	1.84	2600	G	98%	1%	1%	0%	0%	0%	C	0.104	F	0.623	2700	G	2013
To: 20-626 Woodpecker Rd																
From: SR 36 River Rd																
(601) Little Rd	0.34	500	G	96%	3%	1%	0%	0%	0%	F	0.105	F	0.539	510	G	2013
To: 20-1325 Tangier Circle																
From: 20-669 Church Rd																
(601) Little Rd	1.26	320	G	96%	3%	1%	0%	0%	0%	C	0.107	F	0.622	330	G	2013
From: Amelia County Line; 04-602 Bevels Bridge Rd																
(602) River Rd	2.77	1100	G	91%	1%	2%	6%	1%	0%	C	0.113	F	0.76	1200	G	2013
To: 20-646 W. Taylor Rd																
From: 20-621 E. Black Rd																
(602) River Rd	1.97	1400	G	95%	1%	2%	1%	0%	0%	F	0.119	F	0.757	1500	G	2013
To: 20-653 Second Branch Rd																
From: 20-635 Reedy Branch Rd																
(602) River Rd	4.60	630	G	95%	1%	2%	1%	0%	0%	C	0.139	F	0.644	640	G	2013
To: 20-630 Graves Rd																
From: 20-629 Eanes Rd																
(602) River Rd	3.03	1500	G	95%	1%	2%	1%	0%	0%	F	0.110	F	0.569	1500	G	2013
To: 20-636 E. Nash Rd																
From: 20-628 N. Hickory Rd																
(602) River Rd	2.68	2900	G	95%	1%	2%	1%	0%	0%	F	0.095	F	0.524	3000	G	2013
To: 20-630 Graves Rd																
From: 20-629 Eanes Rd																
(602) River Rd	0.62	3400	G	96%	1%	2%	1%	0%	0%	F	0.1	F	0.538	3400	G	2013
To: 20-628 N. Hickory Rd																
From: 20-630 Graves Rd																
(602) River Rd	0.94	2300	G	96%	1%	2%	1%	0%	0%	F	0.109	F	0.542	2400	G	2013
To: 20-630 Graves Rd																
From: 20-629 Eanes Rd																
(602) River Rd	2.87	2300	G	96%	1%	2%	1%	0%	0%	C	0.11	F	0.565	2300	G	2013
To: 20-629 Eanes Rd																
From: SR 36 River Rd; 20-669 Church																
From: Powhatan County Line																
(603) Skinquarter Rd	1.90	620	R									NA		NA		07/29/2009
To: 20-665 Pear Orchard Rd																
From: 20-605 Moseley Rd																
(603) Skinquarter Rd	1.10	1300	R									NA		NA		07/29/2009
To: 20-668 Duval Rd																
From: 20-668 Duval Rd																
(603) Skinquarter Rd	0.50	1700	R									NA		NA		07/29/2009
To: 20-668 Duval Rd																
From: 20-668 Duval Rd																
(603) Skinquarter Rd	0.60	1900	R									NA		NA		07/29/2009
To: US 360 Hull St Rd																
From: 20-621 Winterpock Rd																
(603) Beaver Bridge Rd	4.40	410	G	94%	2%	2%	1%	1%	0%	C	0.148	F	0.514	420	G	2013
From: Powhatan County Line																
(604) Genito Rd	0.83	1500	G	99%	0%	1%	0%	0%	0%	F	0.115	F	0.794	1500	G	2013
To: 20-605 E. Moseley Rd																
From: 20-606 Mt Hermon Rd																
(604) Genito Rd	1.93	2000	G	99%	0%	1%	0%	0%	0%	F	0.119	F	0.796	2000	G	2013
To: 20-667 Otterdale Rd																
From: 20-667 Otterdale Rd																
(604) Genito Rd	2.10	2000	G	99%	0%	1%	0%	0%	0%	F	0.116	F	0.792	2100	G	2013
To: 20-668 Woolridge Rd																
From: 20-668 Woolridge Rd																
(604) Genito Rd	1.50	4000	G	99%	0%	1%	0%	0%	0%	C	0.104	F	0.673	4300	G	2013
To: 20-1921 Brandermill Pkwy																
From: 20-1921 Brandermill Pkwy																
(604) Genito Rd	1.18	6300	G	99%	0%	0%	0%	0%	0%	F	0.11	F	0.682	6700	G	2013

Virginia Department of Transportation
Traffic Engineering Division
2013
Annual Average Daily Traffic Volume Estimates By Section of Route
Chesterfield Maintenance Area

Route	Length	AADT	QA	4Tire	Bus	-----Truck-----				QC	K Factor	QK	Dir Factor	AAWDT	QW	Year
						2Axle	3+Axle	1Trail	2Trail							
Chesterfield County																
604	Genito Rd	0.86	9000	G	99%	0%	0%	0%	0%	C	0.103	F	0.654	9700	G	2013
			From: 20-1921 Brandermill Pkwy													
604	Genito Rd	3.01	12000	G	99%	0%	0%	0%	0%	F	0.102	F	0.503	13000	G	2013
			From: 20-754 Old Hundred Rd South													
604	Genito Rd	1.22	9100	G	99%	0%	0%	0%	0%	C	0.099	F	0.519	9700	G	2013
			From: US 360 Hull Steet Rd													
604	Courthouse Rd	1.78	16000	G	98%	1%	1%	0%	0%	C	0.098	F	0.571	17000	G	2013
			From: 20-653 N, Courthouse Rd													
604	Courthouse Rd	1.32	4400	G	98%	1%	1%	0%	0%	F	0.103	F	0.501	4700	G	2013
			From: 20-651 Belmont Rd													
604	Courthouse Rd	2.22	4400	G	98%	1%	1%	0%	0%	F	0.103	F	0.502	4600	G	2013
			From: 20-811 Yatesdale Dr													
			From: 20-811 Yatesville Dr													
605	Moseley Rd	4.20	380	R								NA		NA		10/02/2012
			From: 20-603 Skinquarter Rd													
605	Moseley Rd	1.04	290	G	93%	4%	2%	1%	0%	C	0.145	F	0.537	300	G	2013
			From: 20-604 E, Genito Rd													
			From: 20-604 W, Genito Rd													
606	Mt Hermon Rd	0.64	320	R								NA		NA		10/02/2012
			From: Cul-de-Sac													
606	Mt Hermon Rd	3.40	310	R								NA		NA		04/20/2009
			From: 20-604 E, Genito Rd													
			From: 20-604 Genito Rd													
607	Huguenot Springs Rd	1.20	800	G	97%	2%	1%	0%	0%	C	0.104	F	0.605	820	G	2013
			From: 20-671 N, Hallsboro Rd													
608	General Blvd	0.31	550	R								NA		NA		02/26/2009
			From: US 60 Midlothian Tpke													
608	General Blvd	0.20	680	R								NA		NA		02/26/2009
			From: Dead End													
			From: 20-1407 Brightwood Ave													
608	Reymet Rd	0.87	2200	G	90%	1%	3%	2%	3%	C	0.109	F	0.851	2300	G	2013
			From: US 1 S, Jefferson Davis Hwy													
			From: US 1 N, Jefferson Davis Hwy													
609	Old Centralia Rd	1.36	4200	R								NA		NA		07/29/2009
			From: 20-614 Coach Rd													
			From: SR 10 Iron Bridge Rd													
610	Jefferson Ave	0.22	180	R								NA		NA		07/29/2009
			From: 20-717 Centralia Rd													
			From: Dead End													
611	Kingsland Dr	0.05	5800	G	97%	1%	1%	0%	0%	F	0.101	F	0.629	6200	G	2013
			From: 20-746 Enon Church Rd													
611	Kingsland Dr	2.38	2700	G	97%	1%	1%	0%	0%	C	0.099	F	0.517	2900	G	2013
			From: SR 10 Iron Bridge Rd													
611	Kingsland Dr	0.45	2000	G	97%	1%	1%	0%	0%	F	0.105	F	0.501	2200	G	2013
			From: 20-641 Beulah Rd													
611	Kingsland Dr	0.97	2000	G	97%	1%	1%	0%	0%	F	0.109	F	0.606	2100	G	2013
			From: 20-637 Hopkins Rd													
			From: 20-1663 Firethorne Lane													
612	Gregory Pond Rd	0.25	2300	R								NA		NA		05/04/2009
			From: SR 145 Chester Rd													
			From: US 360 Hull Steet Rd													
			From: Dead End													

Virginia Department of Transportation
Traffic Engineering Division
2013
Annual Average Daily Traffic Volume Estimates By Section of Route
Chesterfield Maintenance Area

Route	Length	AADT	QA	4Tire	Bus	-----Truck-----				QC	K Factor	QK	Dir Factor	AAWDT	QW	Year
						2Axle	3+Axle	1Trail	2Trail							
Chesterfield County																
(613) Willis Rd	0.02	1000	G	93%	1%	1%	1%	4%	0%	F	NA		1100	G	2013	
						From: 20-1625 Perrymont Rd										
(613) Willis Rd	0.44	9100	G	93%	1%	1%	1%	4%	0%	C	0.105	F	0.708	9800	G	2013
						To: US 1 Jefferson Davis Hwy										
(613) Willis Rd	0.45	6600	G	82%	1%	3%	3%	9%	3%	C	0.084	F	0.508	7000	G	2013
						From: I-95										
(613) Willis Rd	0.85	1400	R								NA		NA		07/29/2009	
						To: 20-614 Coach Rd										
						From: Dead End										
(613) Ramp	0.08	3300	A								0.121	A		3800	A	2013
						To: I-95 South										
(613) Ramp	0.09	5000	G								0.098	F		5000	G	2013
						From: 20-613 Willis Rd										
						To: I-95 North										
(614) Coach Rd	0.82	2400	G	89%	1%	3%	3%	4%	1%	C	0.109	F	0.626	2600	G	2013
						From: 20-608 Reymet Rd										
						To: 20-613 Coach Rd										
(615) Coxendale Rd	1.67	1000	G	91%	1%	1%	2%	5%	0%	C	0.148	F	0.871	1100	G	2013
						From: 20-616 Osborne Rd										
(615) Coxendale Rd	0.99	1800	R								NA		NA		03/11/2009	
						To: 20-732 Old Stage Rd										
						From: Dead End										
(616) Chester Rd South	0.17	2500	G	99%	0%	0%	0%	0%	0%	F	0.123	F	0.521	2700	G	2013
						From: 20-619 Happy Hill Rd										
(616) Chester Rd South	1.05	2600	G	98%	1%	1%	0%	0%	0%	C	0.108	F	0.573	2800	G	2013
						From: 20-1595 Hidden Valley Rd										
(616) Curtis St	0.18	3300	G	99%	0%	0%	0%	0%	0%	F	0.105	F	0.601	3500	G	2013
						From: 20-1520 Curtis St										
(616) Curtis St	0.16	3200	G	99%	0%	0%	0%	0%	0%	F	0.102	F	0.595	3500	G	2013
						From: 20-3296 Laprade St										
(616) Curtis St	0.13	2800	G	99%	0%	0%	0%	0%	0%	C	0.097	F	0.602	3000	G	2013
						From: 20-1511 Richmond St										
(616) Curtis St	0.12	2900	G	99%	0%	0%	0%	0%	0%	F	0.099	F	0.595	3100	G	2013
						From: 20-1509 Railroad St										
(616) Curtis St	0.36	3100	G	99%	0%	0%	0%	0%	0%	F	0.101	F	0.646	3300	G	2013
						From: 20-1515 Winfree St										
(616) Curtis St	0.15	3100	G	99%	0%	0%	0%	0%	0%	F	0.101	F	0.664	3300	G	2013
						From: 20-1517 Oakland St										
(616) Osborne Rd	1.05	4300	G	98%	0%	1%	0%	0%	0%	C	0.111	F	0.626	4500	G	2013
						From: SR 10 Hundred Rd W										
(616) Osborne Rd	0.25	3000	G	98%	0%	1%	0%	0%	0%	F	0.098	F	0.629	3200	G	2013
						From: US 1 Jefferson Davis Hwy										
(616) Osborne Rd	0.75	1900	G	98%	0%	1%	0%	0%	0%	C	0.101	F	0.649	2000	G	2013
						From: 20-615 Coxendale Rd										
						To: 20-732 Old Stage Rd										
(617) Ramblewood Dr	0.90	2400	G	98%	1%	1%	0%	0%	0%	C	0.128	F	0.619	2600	G	2013
						From: 20-746 Enon Church Rd										
(617) Ramblewood Dr	0.44	2400	G	98%	1%	1%	0%	0%	0%	F	NA		2600	G	2013	
						From: 20-1093 Rebel Ridge										
(617) Ramblewood Dr	0.17	6600	G	98%	1%	1%	0%	0%	0%	C	0.110	F	0.550	7000	G	2013
						From: 20-620 E, Golf Course Rd										
						To: 20-620 W, Woods Edge Rd										

Virginia Department of Transportation
Traffic Engineering Division
2013
Annual Average Daily Traffic Volume Estimates By Section of Route
Chesterfield Maintenance Area

Route	Length	AADT	QA	4Tire	Bus	-----Truck-----				QC	K Factor	QK	Dir Factor	AAWDT	QW	Year
						2Axle	3+Axle	1Trail	2Trail							
Chesterfield County																
(617) Ramblewood Dr	1.55	2200	G	98%	1%	1%	0%	0%	0%	F	0.125	F	0.578	2300	G	2013
(618) Old Bermuda Hundred Rd.25	0.25	4200	G	97%	1%	1%	0%	1%	0%	C	0.102	F	0.501	4500	G	2013
(618) Old Bermuda Hundred Rd.0.97	0.97	2000	G	97%	1%	1%	0%	1%	0%	F	0.106	F	0.559	2100	G	2013
(618) Old Bermuda Hundred Rd.0.57	0.57	5800	G	94%	0%	1%	4%	1%	0%	C	0.103	F	0.636	6100	G	2013
(618) Meadowville Rd	0.31	2100	G	99%	0%	0%	0%	0%	0%	F	0.101	F	0.508	2200	G	2013
(618) Meadowville Rd	0.15	1400	G	99%	0%	0%	0%	0%	0%	F	0.14	F	0.859	1400	G	2013
(618) Meadowville Rd	0.46	800	G	99%	0%	0%	0%	0%	0%	C	0.17	F	0.936	850	G	2013
(618) Meadowville Rd/Rivers Bend	0.71	2500	G	96%	2%	1%	0%	0%	0%	C	0.122	F	0.764	2600	G	2013
(618) Meadowville Rd	0.21	750	R								NA		NA			09/18/2012
(619) Happy Hill Rd	1.14	260	G	99%	0%	1%	0%	0%	0%	F	0.134	F	0.579	280	G	2013
(619) Happy Hill Rd	0.17	120	G	99%	0%	1%	0%	0%	0%	F	0.14	F		130	G	2013
(619) Happy Hill Rd	0.63	8400	G	99%	0%	1%	0%	0%	0%	C	0.114	F	0.711	8900	G	2013
(619) Happy Hill Rd	1.97	5100	G	99%	0%	1%	0%	0%	0%	F	0.109	F	0.523	5500	G	2013
(619) Happy Hill Rd	0.13	5000	G	99%	0%	1%	0%	0%	0%	F	0.1	F	0.501	5400	G	2013
(619) Happy Hill Rd	0.35	5500	G	98%	0%	1%	1%	0%	0%	C	0.105	F	0.52	5900	G	2013
(619) Old Happy Hill Rd	0.64	2800	G	99%	0%	1%	0%	0%	0%	C	0.095	F	0.575	3000	G	2013
(620) Woods Edge Rd	0.93	14000	G	98%	0%	0%	0%	1%	0%	C	0.096	F	0.656	15000	G	2013
(620) Woods Edge Rd	1.84	5800	G	97%	1%	1%	0%	1%	0%	C	0.104	F	0.606	6200	G	2013
(620) Woods Edge Rd	0.56	4700	G	97%	1%	1%	0%	1%	0%	F	0.106	F	0.644	5000	G	2013
(620) Golf Course Rd	0.44	3600	G	97%	1%	1%	0%	1%	0%	F	0.113	F	0.645	3800	G	2013
(620) Ramp	0.22	8200	G								0.090	F		8200	G	2013
(620) Ramp	0.13	12000	G								0.098	F		12000	G	2013
(620) Ramp	0.34	NA									NA		NA			

Virginia Department of Transportation
Traffic Engineering Division
2013
Annual Average Daily Traffic Volume Estimates By Section of Route
Chesterfield Maintenance Area

Route	Length	AADT	QA	4Tire	Bus	-----Truck-----				QC	K Factor	QK	Dir Factor	AAWDT	QW	Year
						2Axle	3+Axle	1Trail	2Trail							
Chesterfield County																
West																
(620) Ramp	0.09	NA									NA			NA		
(621) Epps Falls Rd	1.60	220	R								NA			NA		10/02/2012
(621) Black Rd; Winterpock Rd	3.69	2300	G	97%	1%	1%	0%	0%	0%	C	0.105	F	0.674	2300	G	2013
(621) Winterpock Rd	3.02	11000	G	98%	1%	1%	0%	0%	0%	C	0.100	F	0.581	11000	G	2013
(622) Clayville Lane	1.60	470	R								NA			NA		04/22/2009
(623) Dry Creek Rd	0.89	200	R								NA			NA		10/02/2012
(624) Walton Park Rd	0.47	3600	G	99%	0%	0%	0%	0%	0%	C	NA			3900	G	2013
(624) Walton Park Rd	0.76	8700	R								NA			NA		06/16/2009
(625) Branders Bridge Rd	0.54	5800	G	98%	0%	1%	0%	0%	0%	F	0.095	F	0.549	6100	G	2013
(625) Branders Bridge Rd	0.59	4300	G	98%	0%	1%	0%	0%	0%	F	0.096	F	0.512	4600	G	2013
(625) Branders Bridge Rd	3.50	2300	G	98%	0%	1%	0%	0%	0%	F	0.101	F	0.522	2500	G	2013
(625) Branders Bridge Rd	1.69	2800	G	98%	0%	1%	0%	0%	0%	F	0.102	F	0.597	2900	G	2013
(625) Branders Bridge Rd	0.74	6700	G	98%	0%	1%	0%	0%	0%	C	0.099	F	0.614	7100	G	2013
(625) Branders Bridge Rd	0.38	8200	G	98%	0%	1%	0%	0%	0%	C	0.101	F	0.643	8700	G	2013
(626) Woodpecker Rd	3.09	1100	R								NA			NA		07/29/2009
(626) Woodpecker Rd	0.05	3100	G	96%	1%	2%	1%	0%	0%	F	0.108	F	0.653	3100	G	2013
(626) Woodpecker Rd	2.26	1300	G	96%	1%	2%	1%	0%	0%	C	0.126	F	0.814	1300	G	2013
(626) Woodpecker Rd	3.02	3600	G	96%	1%	2%	0%	0%	0%	F	0.12	F	0.853	3600	G	2013
(626) Woodpecker Rd	3.07	6000	G	96%	1%	2%	0%	0%	0%	C	0.126	F	0.648	6100	G	2013
(626) Lakeview Dr	0.81	7400	G	98%	0%	1%	0%	0%	0%	C	0.094	F	0.649	7900	G	2013
(627) Woodpecker Rd	2.04	2400	G	97%	1%	2%	1%	0%	0%	C	0.111	F	0.514	2500	G	2013
(627) Woodpecker Rd	0.84	250	R								NA			NA		07/27/2009

Virginia Department of Transportation
Traffic Engineering Division
2013
Annual Average Daily Traffic Volume Estimates By Section of Route
Chesterfield Maintenance Area

Route	Length	AADT	QA	4Tire	Bus	-----Truck-----				QC	K Factor	QK	Dir Factor	AAWDT	QW	Year
						2Axle	3+Axle	1Trail	2Trail							
Chesterfield County																
628 Trents Bridge Rd	1.06	270	R								NA			NA		03/25/2009
628 Hickory Rd	4.04	2900	G	96%	1%	2%	0%	0%	0%	C	0.088	F	0.59	3000	G	2013
628 Hickory Rd	0.83	3400	G	96%	1%	2%	0%	0%	0%	F	0.097	F	0.598	3600	G	2013
628 Hickory Rd	2.68	1700	G	96%	1%	2%	0%	0%	0%	C	0.123	F	0.525	1800	G	2013
628 Hickory Rd	0.64	2800	G	96%	1%	2%	0%	0%	0%	F	0.098	F	0.655	3000	G	2013
629 Eanes Rd	1.00	270	R								NA			NA		03/25/2009
630 Graves Rd	0.50	350	R								NA			NA		09/20/2012
630 Graves Rd	2.90	720	R								NA			NA		09/20/2012
631 Rhodes Lane	0.50	210	R								NA			NA		09/20/2012
631 Rhodes Lane	1.80	260	R								NA			NA		04/22/2009
631 Bradley Bridge Rd	2.38	5900	G	97%	1%	2%	0%	0%	0%	C	0.095	F	0.709	6000	G	2013
631 Bradley Bridge Rd	1.70	2700	G	97%	1%	1%	1%	0%	0%	C	0.096	F	0.67	2800	G	2013
632 Lewis Rd	0.36	5700	G	98%	1%	1%	0%	0%	0%	F	0.107	F	0.716	5800	G	2013
632 Lewis Rd	1.64	6000	G	98%	1%	1%	0%	0%	0%	C	0.109	F	0.727	6100	G	2013
632 Iron Bridge Blvd	0.40	2600	G	98%	1%	1%	0%	0%	0%	F	0.101	F	0.533	2700	G	2013
632 Iron Bridge Blvd	0.20	2200	R								NA			NA		09/20/2012
632 Iron Bridge Blvd	0.61	1100	R								NA			NA		04/01/2009
632 South Chalkley Rd	0.10	1600	R								NA			NA		09/18/2012
632 Chalkley Rd	2.35	3900	G	98%	1%	1%	0%	0%	0%	C	0.111	F	0.620	4100	G	2013
633 Rowlett Rd	1.30	370	R								NA			NA		03/25/2009
634 Cattail Rd	0.90	750	R								NA			NA		03/25/2009
634 Cattail Rd	2.79	300	G	95%	0%	4%	0%	0%	0%	C	0.132	F	0.756	310	G	2013

Virginia Department of Transportation
Traffic Engineering Division
2013
Annual Average Daily Traffic Volume Estimates By Section of Route
Chesterfield Maintenance Area

Route	Length	AADT	QA	4Tire	Bus	-----Truck-----				QC	K Factor	QK	Dir Factor	AAWDT	QW	Year
						2Axle	3+Axle	1Trail	2Trail							
Chesterfield County																
(635) Reedy Branch Rd	2.30	690	R								NA			NA		07/29/2009
(636) Exter Mill Rd	1.50	360	R								NA			NA		03/25/2009
(636) Nash Rd	0.30	2100	G	98%	1%	1%	0%	0%	0%	F	0.11	F	0.737	2200	G	2013
(636) Nash Rd	3.60	1800	G	98%	1%	1%	0%	0%	0%	C	0.114	F	0.79	1900	G	2013
(636) Nash Rd	3.32	7800	G	97%	1%	1%	1%	0%	0%	C	0.104	F	0.723	8000	G	2013
(637) Hopkins Rd	0.38	3100	G	98%	0%	1%	0%	0%	0%	F	0.095	F	0.557	3300	G	2013
(637) Hopkins Rd	0.81	6900	G	98%	0%	1%	0%	0%	0%	F	0.100	F	0.542	7400	G	2013
(637) Hopkins Rd	0.52	7200	G	98%	0%	1%	0%	0%	0%	C	0.104	F	0.552	7600	G	2013
(637) Hopkins Rd	0.68	8300	G	98%	0%	1%	0%	0%	0%	F	0.097	F	0.670	8900	G	2013
(637) Hopkins Rd	0.93	8800	G	98%	0%	1%	0%	0%	0%	F	0.094	F	0.666	9300	G	2013
(637) Hopkins Rd	0.73	16000	G	99%	0%	1%	0%	0%	0%	C	0.092	F	0.678	17000	G	2013
(637) Hopkins Rd	0.49	27000	G	99%	0%	1%	0%	0%	0%	F	0.089	F	0.635	28000	G	2013
(637) Hopkins Rd	0.50	8200	G	97%	1%	1%	0%	0%	0%	F	0.088	F	0.586	8700	G	2013
(637) Hopkins Rd	1.17	5500	G	97%	1%	1%	0%	0%	0%	C	0.099	F	0.652	5900	G	2013
(638) Cogbill Rd	1.16	1700	G	97%	1%	1%	1%	0%	0%	F	0.108	F	0.623	1800	G	2013
(638) Cogbill Rd	2.38	3300	G	98%	1%	1%	0%	0%	0%	F	0.097	F	0.563	3500	G	2013
(638) Cogbill Rd	0.82	4400	G	98%	1%	1%	0%	0%	0%	C	0.103	F	0.611	4700	G	2013
(638) Cogbill Rd	1.07	5200	G	98%	1%	1%	0%	0%	0%	F	0.096	F	0.525	5500	G	2013
(638) Cogbill Rd	0.16	250	G	98%	1%	1%	0%	0%	0%	F	NA			270	G	2013
(638) Cogbill Rd	1.18	4600	G	98%	1%	1%	0%	0%	0%	C	NA			4900	G	2013
(638) Cogbill Rd	0.74	3700	G	98%	1%	1%	0%	0%	0%	F	0.087	F	0.549	3900	G	2013
(639) Howell Dr	1.08	860	R								NA			NA		07/19/2009

Virginia Department of Transportation
Traffic Engineering Division
2013
Annual Average Daily Traffic Volume Estimates By Section of Route
Chesterfield Maintenance Area

Route	Length	AADT	QA	4Tire	Bus	-----Truck-----				QC	K Factor	QK	Dir Factor	AAWDT	QW	Year
						2Axle	3+Axle	1Trail	2Trail							
Chesterfield County																
(640) Old Hopkins Rd;Conifer Rd	0.42	250	G	97%	0%	2%	0%	0%	0%	F	0.155	F	0.546	270	G	2013
(640) Conifer Rd	0.63	410	G	97%	0%	2%	0%	0%	0%	C	0.131	F	0.672	440	G	2013
(640) Conifer Rd	0.16	460	G	97%	0%	2%	0%	0%	0%	F	0.116	F	0.638	490	G	2013
(641) Beulah Rd	1.85	7700	G	98%	1%	1%	0%	0%	0%	C	0.102	F	0.638	8200	G	2013
(641) Beulah Rd	0.30	9400	G	98%	1%	1%	0%	0%	0%	F	0.098	F	0.667	10000	G	2013
(641) Beulah Rd	1.09	3500	G	99%	0%	0%	0%	0%	0%	C	0.102	F	0.575	3700	G	2013
(641) Beulah Rd	0.33	4100	G	97%	1%	2%	0%	0%	0%	C	0.098	F	0.675	4400	G	2013
(641) Dundas Rd	0.92	4800	G	97%	1%	2%	0%	0%	0%	F	0.091	F	0.647	5200	G	2013
(642) Salem Oaks Dr	0.33	490	G	98%	1%	1%	0%	0%	0%	F	NA			540	G	2013
(642) Salem Church Rd	1.06	7000	G	98%	1%	1%	0%	0%	0%	C	0.096	F	0.507	7400	G	2013
(642) Salem Church Rd	1.14	6200	G	98%	1%	1%	0%	0%	0%	F	0.105	F	0.612	6600	G	2013
(642) Salem Church Rd	0.82	4600	G	98%	1%	1%	0%	0%	0%	F	0.104	F	0.661	4900	G	2013
(643) Turner Rd	0.74	4800	G	98%	1%	1%	0%	0%	0%	C	0.104	F	0.541	5200	G	2013
(643) Jessup Rd	1.29	5400	G	98%	1%	1%	0%	0%	0%	F	0.101	F	0.645	5800	G	2013
(643) Jessup Rd	0.38	890	R								NA			NA		07/29/2009
(644) Cloverleaf Dr	0.62	1300	R								NA			NA		07/08/2009
(645) Branchway Rd	0.23	790	R								NA			NA		06/08/2009
(645) Branchway Rd	0.42	7000	R								NA			NA		06/08/2009
(646) Cedar Creek Rd	0.07	30	R								NA			NA		10/02/2012
(646) Cedar Creek Rd	1.03	210	R								NA			NA		10/02/2012
(646) Taylor Rd	3.70	350	G	61%	1%	3%	31%	4%	0%	C	0.109	F	0.571	370	G	2013
(647) Reams Rd	1.24	9800	G	98%	1%	1%	0%	0%	0%	F	0.098	F	0.507	10000	G	2013

Virginia Department of Transportation
Traffic Engineering Division
2013
Annual Average Daily Traffic Volume Estimates By Section of Route
Chesterfield Maintenance Area

Route	Length	AADT	QA	4Tire	Bus	-----Truck-----				QC	K Factor	QK	Dir Factor	AAWDT	QW	Year	
						2Axle	3+Axle	1Trail	2Trail								
Chesterfield County																	
(647) Reams Rd	1.06	10000	G	98%	1%	1%	0%	0%	0%	C	0.099	F	0.547	11000	G	2013	
						From: 20-672 E. Arch Rd											
						To: 20-678 Providence Rd											
(647) Hicks Rd	1.42	10000	G	98%	1%	1%	0%	0%	0%	C	0.106	F	0.526	11000	G	2013	
						From: 20-678 Providence											
(647) Walmsley Blvd	1.56	13000	G	98%	0%	1%	0%	0%	0%	C	0.095	F	0.648	14000	G	2013	
						From: US 360 Hull St Rd											
(647) Walmsley Blvd	0.88	9100	G	98%	0%	1%	0%	0%	0%	F	0.102	F	0.613	9700	G	2013	
						From: 20-650 Turner Rd											
						To: WCL Richmond											
(648) Lockhart Rd	0.40	360	R								NA			NA		09/20/2012	
						From: US 360 Hull St Rd											
						To: 20-647 Hicks Rd											
(649) Newbys Bridge Rd	3.03	4300	G	98%	1%	1%	0%	0%	0%	C	0.109	F	0.528	4600	G	2013	
						From: 20-651 Belmont Rd											
(649) Newbys Bridge Rd	1.52	5100	G	98%	1%	1%	0%	0%	0%	C	0.103	F	0.640	5400	G	2013	
						From: 20-2241 Millvale Rd											
(649) Newbys Bridge Rd	0.12	2100	R								NA			NA		09/20/2012	
						From: 20-647 Walmsley Blvd											
						To: Cul-de-Sac											
(650) Turner Rd	1.13	8700	G	98%	1%	1%	0%	0%	0%	C	0.096	F	0.531	9300	G	2013	
						From: 20-651 Belmont Rd											
(650) Turner Rd	0.39	12000	G	98%	0%	1%	0%	0%	0%	C	0.088	F	0.569	13000	G	2013	
						From: 20-647 Walmsley Blvd											
(650) Turner Rd	1.04	9800	G	99%	0%	1%	0%	0%	0%	C	0.105	F	0.8	10000	G	2013	
						From: US 360 Hull St Rd											
(650) Turner Rd	0.95	9500	G	99%	0%	1%	0%	0%	0%	F	0.114	F	0.704	10000	G	2013	
						From: 20-663 Elkhardt Rd											
						To: US 60 Midlothian Tpke											
(651) North Bailey Bridge Rd	0.07	5200	G	97%	1%	2%	0%	0%	0%	F	0.068	F	0.586	5600	G	2013	
						From: Dead End											
(651) North Bailey Bridge Rd	1.12	11000	G	97%	1%	2%	0%	0%	0%	F	0.102	F	0.69	11000	G	2013	
						From: US 360 Hull Street Rd											
(651) Claypoint Rd	1.57	3800	G	97%	1%	2%	0%	0%	0%	C	0.098	F	0.502	4000	G	2013	
						From: 20-654 Bailey Bridge Rd											
(651) Newbys Bridge Rd	1.68	3700	G	97%	1%	2%	0%	0%	0%	F	0.114	F	0.642	3900	G	2013	
						From: 20-653 Qualla Rd											
(651) Belmont Rd	2.05	3700	G	98%	0%	1%	0%	0%	0%	F	0.103	F	0.534	4000	G	2013	
						From: 20-604 S. Courthouse Rd											
						To: 20-604 N. Courthouse Rd											
(651) Belmont Rd	1.94	3600	G	98%	0%	1%	0%	0%	0%	C	0.107	F	0.662	3800	G	2013	
						From: 20-638 Cogbill Rd											
(651) Belmont Rd	1.15	7100	G	98%	0%	1%	0%	0%	0%	F	0.109	F	0.622	7600	G	2013	
						From: 20-758 Belmont Rd											
(651) Belmont Rd	1.12	14000	G	98%	0%	1%	0%	0%	0%	F	0.098	F	0.675	15000	G	2013	
						From: 20-650 Turner Rd											
						To: SCL Richmond											
(652) Old Hundred Rd	0.20	16000	G	99%	0%	1%	0%	0%	0%	F	0.101	F	0.679	17000	G	2013	
						From: SR 76 Powhite Pkwy											
(652) Old Hundred Rd	2.04	3400	G	99%	0%	1%	0%	0%	0%	C	0.111	F	0.521	3600	G	2013	
						From: 20-1921 Brandermill Pkwy											
(652) Old Hundred Rd	2.63	2600	G	99%	0%	1%	0%	0%	0%	F	0.108	F	0.560	2700	G	2013	
						From: 20-667 Otterdale Rd											
						To: US 60 Midlothian Tpke											

Virginia Department of Transportation
Traffic Engineering Division
2013
Annual Average Daily Traffic Volume Estimates By Section of Route
Chesterfield Maintenance Area

Route	Length	AADT	QA	4Tire	Bus	-----Truck-----				QC	K Factor	QK	Dir Factor	AAWDT	QW	Year
						2Axle	3+Axle	1Trail	2Trail							
Chesterfield County																
(653) Second Branch Rd	1.90	140	R			-----Dead End-----					NA			NA		10/02/2012
(653) Second Branch Rd	2.19	1700	G	98%	1%	1%	0%	0%	0%	C	0.114	F	0.840	1800	G	2013
(653) Qualla Rd	1.98	2300	G	98%	1%	1%	0%	0%	0%	F	0.106	F	0.713	2400	G	2013
(653) Qualla Rd	0.47	3400	G	98%	1%	1%	0%	0%	0%	F	0.095	F	0.692	3700	G	2013
(653) Qualla Rd	0.18	6600	G	98%	0%	1%	0%	0%	0%	C	0.103	F	0.713	7100	G	2013
(653) Qualla Rd	1.52	6700	G	98%	0%	1%	0%	0%	0%	F	0.103	F	0.713	7100	G	2013
(653) Qualla Rd	1.77	5500	G	98%	0%	1%	0%	0%	0%	F	0.1	F	0.69	5900	G	2013
(653) Courthouse Rd	0.55	18000	G	98%	0%	1%	0%	0%	0%	C	0.098	F	0.582	19000	G	2013
(653) Courthouse Rd	0.63	18000	G	98%	0%	1%	0%	0%	0%	F	0.097	F	0.516	19000	G	2013
(653) Courthouse Rd	1.34	30000	G	98%	0%	1%	0%	0%	0%	C	0.093	F	0.592	32000	G	2013
(653) Courthouse Rd	0.23	30000	G	98%	0%	1%	0%	0%	0%	F	0.095	F	0.598	32000	G	2013
(653) Courthouse Rd	0.71	32000	G	99%	0%	1%	0%	0%	0%	F	0.098	F	0.529	34000	G	2013
(653) Courthouse Rd	1.20	30000	G	99%	0%	1%	0%	0%	0%	F	NA			32000	G	2013
(653) Courthouse Rd	0.92	36000	G	99%	0%	1%	0%	0%	0%	C	0.096	F	0.637	38000	G	2013
(653) Courthouse Rd	0.37	28000	G	99%	0%	1%	0%	0%	0%	F	0.090	F	0.543	30000	G	2013
(654) Bundle Rd	3.20	1500	G	97%	1%	1%	0%	0%	0%	C	0.124	F	0.876	1600	G	2013
(654) Bundle Rd	0.50	3300	G	97%	1%	1%	0%	0%	0%	F	0.128	F	0.792	3400	G	2013
(654) Spring Run Rd	2.20	2200	G	98%	1%	1%	0%	0%	0%	F	0.105	F	0.581	2300	G	2013
(654) Spring Run Rd	1.50	3400	G	98%	1%	1%	0%	0%	0%	C	0.107	F	0.602	3600	G	2013
(654) Spring Run Rd	1.00	4300	G	98%	1%	1%	0%	0%	0%	F	0.1	F	0.507	4600	G	2013
(654) Bailey Bridge Rd	2.18	4600	G	97%	2%	1%	0%	0%	0%	C	0.109	F	0.568	4900	G	2013
(654) Bailey Bridge Rd	1.26	9800	G	97%	1%	1%	0%	0%	0%	C	NA			11000	G	2013
(655) Beach Rd	2.51	1200	G	97%	1%	1%	1%	0%	0%	F	0.117	F	0.524	1200	G	2013
(655) Beach Rd	1.35	1200	G	97%	1%	1%	1%	0%	0%	F	0.119	F	0.602	1200	G	2013

Virginia Department of Transportation
Traffic Engineering Division
2013
Annual Average Daily Traffic Volume Estimates By Section of Route
Chesterfield Maintenance Area

Route	Length	AADT	QA	4Tire	Bus	-----Truck-----				QC	K Factor	QK	Dir Factor	AAWDT	QW	Year
						2Axle	3+Axle	1Trail	2Trail							
Chesterfield County																
(655) Beach Rd	5.03	2900	G	97%	1%	1%	1%	0%	0%	C	0.1	F	0.691	3000	G	2013
						From: 20-621 Winterpock Rd										
						To: 20-654 W, Bundle Rd										
(655) Beach Rd	0.08	5600	G	97%	1%	1%	1%	0%	0%	F	0.115	F	0.801	5800	G	2013
						From: 20-654 E, Spring Run Rd										
						To: Pocahontas St Pk										
(655) Beach Rd	1.41	4200	G	97%	1%	1%	1%	0%	0%	F	0.109	F	0.759	4400	G	2013
						From: 20-2887 Oakton Rd										
						To: 20-2885 Carlow Rd										
(655) Beach Rd	0.78	4200	G	98%	1%	1%	0%	0%	0%	C	0.109	F	0.764	4500	G	2013
						From: 20-3670 Woodland Pond Pkwy										
						To: 20-995 Nestor Rd										
(655) Beach Rd	0.26	4400	G	98%	1%	1%	0%	0%	0%	F	0.109	F	0.736	4700	G	2013
						From: 20-636 Nash Rd										
						To: SR-10 E, Iron Bridge Rd										
(655) Beach Rd	0.71	6200	G	98%	1%	1%	0%	0%	0%	F	0.109	F	0.858	6600	G	2013
						From: SR 10 E, Iron Bridge Rd										
						To: SR 10 W, Iron Bridge Rd										
(655) Lori Rd	0.58	2200	R									NA		NA		08/29/2012
						From: US 1 Jefferson Davis Hwy										
						To: Dead End										
(656) Bellwood Dr	1.59	2900	R									NA		NA		04/20/2009
						From: 20-602 W, River Rd										
						To: 20-602 E, River Rd										
(657) Ivey Mill Rd	3.80	800	R									NA		NA		03/30/2009
						From: 20-602 River Rd										
						To: 20-659 Riverway Rd										
(658) Walkes Quarter Rd	0.50	140	R									NA		NA		10/02/2012
						From: 20-602 River Rd										
						To: 20-659 Riverway Rd										
(659) Riverway Rd	0.80	1400	R									NA		NA		04/20/2009
						From: 20-658 Walkes Qtr Rd										
						To: 20-655 E, Beach Rd										
(659) Riverway Rd	1.80	1700	R									NA		NA		04/20/2009
						From: 20-655 W, Beach Rd										
						To: 20-654 Spring Run Rd										
(659) Hensley Rd	2.80	1100	R									NA		NA		04/20/2009
						From: Dead End										
						To: 20-621 Winterpock Rd										
(660) Adventure Hill Lane	0.60	70	R									NA		NA		10/02/2012
						From: 20-621 S, Winterpock Rd										
						To: 20-621 M, Winterpock Rd										
(661) Bethia Rd	0.60	90	R									NA		NA		04/20/2009
						From: 20-621 N, Winterpock Rd										
						To: 20-702 McEnnally Rd										
(661) Bethia Rd	0.85	120	R									NA		NA		04/20/2009
						From: 20-654 Spring Run Rd										
						To: 20-678 Providence Rd S										
(662) Spring Run Rd	1.50	7300	G	99%	0%	0%	1%	0%	0%	C	0.098	F	0.592	7700	G	2013
						From: 20-650 Turner Rd										
						To: 20-2230 Tacony Dr										
(663) Elkhardt Rd	0.99	3100	G	99%	0%	0%	0%	0%	0%	C	0.117	F	0.606	3300	G	2013
						From: 20-650 Turner Rd										
						To: 20-2230 Tacony Dr										
(663) Elkhardt Rd	0.86	1700	G	99%	0%	0%	0%	0%	0%	F	0.111	F	0.563	1800	G	2013

Virginia Department of Transportation
Traffic Engineering Division
2013
Annual Average Daily Traffic Volume Estimates By Section of Route
Chesterfield Maintenance Area

Route	Length	AADT	QA	4Tire	Bus	-----Truck-----				QC	K Factor	QK	Dir Factor	AAWDT	QW	Year
						2Axle	3+Axle	1Trail	2Trail							
Chesterfield County																
(663) Elkhardt Rd	0.35	900	G	99%	0%	0%	0%	0%	0%	F	0.162	F	0.526	950	G	2013
(664) Coalboro Rd	1.70	210	G	94%	4%	2%	0%	0%	0%	C	0.153	F	0.606	220	G	2013
(664) Coalboro Rd	0.60	380	G	94%	4%	2%	0%	0%	0%	F	0.12	F	0.787	400	G	2013
(664) Coalboro Rd	2.10	360	G	94%	4%	2%	0%	0%	0%	F	0.11	F	0.818	380	G	2013
(665) Pear Orchard Rd	4.40	240	R								NA			NA		04/20/2009
(666) Sappony Rd	1.40	220	R								NA			NA		04/20/2009
(667) Otterdale Rd	0.68	2500	G	95%	1%	1%	2%	0%	0%	F	0.149	F	0.588	2700	G	2013
(667) Otterdale Rd	1.30	3400	G	95%	1%	2%	1%	1%	0%	C	0.099	F	0.503	3600	G	2013
(667) Otterdale Rd	0.70	1800	G	95%	1%	1%	2%	0%	0%	F	0.1	F	0.508	2000	G	2013
(667) Otterdale Rd	2.50	2000	G	95%	1%	1%	2%	0%	0%	F	0.105	F	0.63	2100	G	2013
(667) Otterdale Rd	2.40	1600	G	95%	1%	1%	2%	0%	0%	C	0.124	F	0.783	1700	G	2013
(667) Otterdale Rd	2.80	1600	G	95%	1%	1%	2%	0%	0%	F	0.117	F	0.859	1800	G	2013
(668) Duval Rd	3.80	390	R								NA			NA		04/20/2009
(668) Woolridge Rd	3.35	3500	G	96%	0%	1%	3%	1%	0%	C	0.105	F	0.702	3700	G	2013
(668) Woolridge Rd	0.35	6200	G	97%	0%	1%	1%	0%	0%	C	0.105	N	0.702	6700	G	2013
(668) Woolridge Rd	0.41	1000	R								NA			NA		09/27/2012
(668) Woolridge Rd	0.31	11000	R								NA			NA		06/16/2009
(668) Woolridge Rd	1.25	16000	R								NA			NA		06/16/2009
(669) Chesdin Rd	0.90	150	R								NA			NA		03/25/2009
(669) Church Rd	2.60	680	G	98%	1%	1%	0%	0%	0%	C	0.108	F	0.88	720	G	2013
(669) Sandy Ford Rd	0.70	1500	G	98%	1%	1%	0%	0%	0%	F	0.115	F	0.504	1600	G	2013
(669) Sandy Ford Rd	1.20	1600	G	98%	1%	1%	0%	0%	0%	F	0.113	F	0.597	1600	G	2013

Virginia Department of Transportation
Traffic Engineering Division
2013
Annual Average Daily Traffic Volume Estimates By Section of Route
Chesterfield Maintenance Area

Route	Length	AADT	QA	4Tire	Bus	-----Truck-----				QC	K Factor	QK	Dir Factor	AAWDT	QW	Year
						2Axle	3+Axle	1Trail	2Trail							
Chesterfield County																
(669) Sandy Ford Rd	0.80	150	R								NA			NA		07/29/2009
(670) Scottswood Rd	0.50	120	R								NA			NA		09/27/2012
(671) Mt Hermon Rd	1.85	310	R								NA			NA		07/29/2009
(671) County Line Rd	0.65	720	R								NA			NA		07/29/2009
(672) Adkins Rd	0.71	1300	G	98%	0%	1%	0%	0%	0%	C	0.106	F	0.647	1400	G	2013
(672) Adkins Rd	0.15	890	G	98%	0%	1%	0%	0%	0%	F	0.115	F	0.63	950	G	2013
(672) Adkins Rd	0.35	1000	G	99%	0%	1%	0%	0%	0%	F	0.112	F	0.545	1100	G	2013
(672) Adkins Rd	0.58	2300	G	99%	0%	1%	0%	0%	0%	F	0.1	F	0.614	2400	G	2013
(672) S Arch Rd	1.04	10000	G	99%	0%	1%	0%	0%	0%	C	0.097	F	0.678	11000	G	2013
(673) Old Gun Rd	0.26	1300	R								NA			NA		07/29/2009
(673) Old Gun Rd	0.14	2100	G	98%	0%	1%	0%	0%	0%	F	0.1	F	0.584	2200	G	2013
(673) Old Gun Rd	2.59	1500	G	98%	0%	1%	0%	0%	0%	F	0.106	F	0.501	1700	G	2013
(673) Old Gun Rd	0.57	2200	G	98%	0%	1%	0%	0%	0%	F	0.084	F	0.562	2300	G	2013
(674) Cranbeck Rd	0.37	5500	G	99%	0%	0%	0%	0%	0%	C	0.100	F	0.577	5900	G	2013
(675) Robious Rd	0.59	17000	G	99%	0%	0%	0%	0%	0%	C	0.093	F	0.559	18000	G	2013
(675) Robious Rd	0.71	18000	G	99%	0%	0%	0%	0%	0%	C	0.105	F	0.597	19000	G	2013
(675) Robious Rd	0.85	16000	G	99%	0%	0%	0%	0%	0%	F	0.098	F	0.618	17000	G	2013
(676) Vest Rd	0.60	70	R								NA			NA		03/30/2009
(677) Old Buckingham Rd	1.09	9700	G	99%	0%	0%	0%	0%	0%	C	0.101	F	0.615	10000	G	2013
(677) Old Buckingham Rd	0.55	8200	G	99%	0%	0%	0%	0%	0%	F	0.098	F	0.68	8700	G	2013
(677) Old Buckingham Rd	0.20	2400	G	99%	0%	0%	0%	0%	0%	F	0.103	F	0.544	2600	G	2013

Virginia Department of Transportation
Traffic Engineering Division
2013
Annual Average Daily Traffic Volume Estimates By Section of Route
Chesterfield Maintenance Area

Route	Length	AADT	QA	4Tire	Bus	-----Truck-----				QC	K Factor	QK	Dir Factor	AAWDT	QW	Year
						2Axle	3+Axle	1Trail	2Trail							
Chesterfield County																
(678) West Providence Rd	0.20	880	R			From: Dead End					NA			NA		09/20/2012
(678) West Providence Rd	0.83	1600	R			To: 20-4681 Providence Creek Trail					NA			NA		09/11/2012
(678) West Providence Rd	0.97	5900	G	98%	0%	1%	0%	0%	0%	F	0.098	F	0.522	6300	G	2013
(678) Providence Rd	0.97	5000	G	98%	0%	1%	0%	0%	0%	C	0.102	F	0.544	5400	G	2013
(678) South Providence Rd	0.98	8000	G	98%	0%	1%	0%	0%	0%	F	0.098	F	0.565	8500	G	2013
(678) South Providence Rd	1.05	9200	G	98%	0%	1%	0%	0%	0%	F	0.090	F	0.628	9800	G	2013
(678) North Providence Road; Buford Rd	0.63	6300	G	99%	0%	1%	0%	0%	0%	F	0.107	F	0.558	6700	G	2013
(678) Buford Rd	0.54	9600	G	99%	0%	1%	0%	0%	0%	F	0.109	F	0.607	10000	G	2013
(678) Buford Rd	1.27	11000	G	99%	0%	1%	0%	0%	0%	C	0.094	F	0.546	12000	G	2013
(678) Buford Rd	0.20	8200	G	99%	0%	1%	0%	0%	0%	C	0.100	F	0.56	8700	G	2013
(679) Old Courthouse Rd	0.35	620	R			From: 20-653 Courthouse Rd					NA			NA		07/29/2009
(680) Old Bermuda Hundred Rd	0.19	40	R			To: 20-653 Courthouse Rd					NA			NA		03/16/2009
(681) Branders Bridge Rd	0.13	5900	G	97%	1%	1%	1%	1%	0%	C	0.100	F	0.634	6300	G	2013
(681) Branders Bridge Rd	0.11	7100	G	98%	1%	1%	0%	0%	0%	C	0.101	F	0.612	7500	G	2013
(681) Hundred Rd W	0.69	2200	R			From: 20-708 Carver Heights Dr					NA			NA		09/04/2012
(682) Old Beach Rd	0.15	30	R			To: SR 10 E, Iron Bridge Rd					NA			NA		02/19/2009
(683) Forest Hill Ave	0.21	15000	G	98%	1%	0%	0%	0%	0%	F	0.089	F	0.609	16000	G	2013
(683) Forest Hill Ave	0.84	12000	G	98%	1%	0%	0%	0%	0%	C	0.093	F	0.585	13000	G	2013
(684) Mount Hermon Rd	1.15	470	R			From: SR 147 Huguenot Rd					NA			NA		02/19/2009
(685) Dry Bridge Rd	0.17	70	R			To: 20-678 Buford Rd					NA			NA		09/27/2012
(685) Dry Bridge Rd	0.75	180	R			From: 0.17 MN 20-652					NA			NA		07/29/2009
(686) Brown Summitt Rd	0.35	540	R			To: US 60 Midlothian Tpke					NA			NA		07/20/2009
						From: 20-1964 Winslow Rd					NA			NA		07/20/2009
						To: 20-678 Buford Rd										

Virginia Department of Transportation
Traffic Engineering Division
2013
Annual Average Daily Traffic Volume Estimates By Section of Route
Chesterfield Maintenance Area

Route	Length	AADT	QA	4Tire	Bus	-----Truck-----				QC	K Factor	QK	Dir Factor	AAWDT	QW	Year
						2Axle	3+Axle	1Trail	2Trail							
Chesterfield County																
(686) Jahnke Rd	1.00	9600	G	99%	0%	0%	0%	0%	0%	C	0.114	F	0.709	10000	G	2013
						From: 20-678 Buford Rd										
(686) Jahnke Rd	0.58	14000	G	99%	0%	0%	0%	0%	0%	F	0.107	F	0.532	15000	G	2013
						From: 20-1756 Spring Lake Rd										
						To: WCL Richmond										
(687) Starview Lane	0.19	460	R								NA			NA		07/08/2009
						From: 20-3419 Carriage Pines Dr										
(687) Starview Lane	0.40	1100	R								NA			NA		07/08/2009
						From: 20-2231 Amster Rd										
(687) Starview Lane	0.29	46	R								NA			NA		07/08/2009
						From: 20-644 Cloverleaf Dr										
						To: Dead End										
(688) Dakins Dr	0.84	1200	R								NA			NA		07/08/2009
						From: 20-653 Courthouse Rd										
						To: 20-672 Adkins Rd										
(689) County Line Rd West	0.43	350	R								NA			NA		05/27/2009
						From: Powhatan County Line										
						To: 20-671 County Line Rd										
(690) Cosby Rd	0.90	350	R								NA			NA		07/27/2009
						From: 20-667 Otterdale Rd										
						To: US 360 Hull Street Rd										
(691) Walnut Dr	0.63	1000	R								NA			NA		06/29/2009
						From: Dead End										
(691) Walnut Dr	0.26	2100	R								NA			NA		06/29/2009
						From: 20-726 Rivermont Rd										
(691) Burgess Rd	0.74	200	R								NA			NA		06/29/2009
						From: SR 10 S, Hundred Rd East										
						To: SR 10 N, Hundred Rd East										
						To: Dead End										
(692) Reedy Branch Rd	1.78	980	G	94%	1%	3%	1%	1%	0%	C	0.109	F	0.673	1000	G	2013
						From: 20-634 Cattail Rd										
						To: 20-626 Woodpecker Rd										
(693) Deer Range Rd	1.50	120	R								NA			NA		07/29/2009
						From: Dead End										
						To: US 360 Hull Street Rd										
(694) Coalboro Rd	0.10	90	R								NA			NA		07/06/2009
						From: 20-664 Coalboro Rd										
						To: 20-655 Beach Rd										
(695) Garnett Lane	0.18	110	R								NA			NA		06/16/2009
						From: Dead End										
						To: 20-707 LE Gordon Dr										
(696) Fox Dr	0.14	110	R								NA			NA		06/16/2009
						From: 20-746 Ruffin Mill Rd										
						To: Dead End										
(697) Bermuda Hundred Rd	1.79	590	G	98%	1%	1%	0%	0%	0%	C	NA			590	G	2013
						From: 20-618 Meadowville Rd										
(697) Bermuda Hundred Rd	1.61	1800	G	91%	0%	1%	2%	6%	0%	C	0.161	F	0.838	2000	G	2013
						From: 20-746 Enon Church Rd										
						To: 20-827 Allied Rd										
(698) State Ave	0.70	1100	R								NA			NA		06/09/2009
						From: Dead End										
						To: 20-746 Enon Church Rd										
(699) Hanover St	0.17	360	R								NA			NA		10/04/2012
						From: 20-2406 Bermuda Ave										
						To: 20-904 Point De Rock Rd										

Virginia Department of Transportation
Traffic Engineering Division
2013
Annual Average Daily Traffic Volume Estimates By Section of Route
Chesterfield Maintenance Area

Route	Length	AADT	QA	4Tire	Bus	-----Truck-----				QC	K Factor	QK	Dir Factor	AAWDT	QW	Year	
						2Axle	3+Axle	1Trail	2Trail								
Chesterfield County																	
700	Shawonodasee Rd	0.21	240	R							NA			NA		04/09/2009	
701	Whitepine Rd	1.70	2500	G	93%	1%	1%	1%	4%	0%	F	0.111	F	0.674	2700	G	2013
701	Whitepine Rd	1.18	5400	G	93%	1%	1%	1%	4%	0%	C	0.113	F	0.600	5800	G	2013
701	Whitepine Rd	0.80	3900	R							NA			NA		08/27/2012	
702	McEnnally Rd	0.20	2200	G	99%	0%	1%	0%	0%	0%	C	NA		2200	G	2013	
702	Spring Run Rd	0.45	8100	G	98%	1%	1%	0%	0%	0%	C	0.099	F	0.629	8600	G	2013
703	Northwood Dr	0.50	230	R							NA			NA		09/20/2012	
704	Cherokee Rd	0.42	1200	G	98%	1%	1%	0%	0%	0%	C	0.185	F	0.755	1300	G	2013
705	Elokomin Ave	0.07	1400	R							NA			NA		09/18/2012	
705	Elokomin Ave	0.06	160	R							NA			NA		09/18/2012	
706	Tarris Lane	0.35	630	R							NA			NA		03/18/2009	
707	LE Gordon Dr	0.50	5700	R							NA			NA		06/16/2009	
708	Carver Heights Dr	1.00	1400	R							NA			NA		04/01/2009	
709	Le Master Rd	0.51	210	R							NA			NA		09/20/2012	
710	Bellbrook Dr	0.43	550	G	97%	1%	2%	0%	0%	0%	C	NA		550	G	2013	
711	Robious Rd	2.20	14000	G	98%	1%	1%	0%	0%	0%	F	0.107	F	0.521	15000	G	2013
711	Robious Rd	1.72	26000	G	98%	1%	1%	0%	0%	0%	C	0.096	F	0.595	28000	G	2013
712	Gresham Ave	0.20	260	R							NA			NA		09/18/2012	
713	Cross St	0.10	280	R							NA			NA		09/18/2012	
713	Cross St	0.05	40	R							NA			NA		09/18/2012	

Virginia Department of Transportation
Traffic Engineering Division
2013
Annual Average Daily Traffic Volume Estimates By Section of Route
Chesterfield Maintenance Area

Route	Length	AADT	QA	4Tire	Bus	-----Truck-----				QC	K Factor	QK	Dir Factor	AAWDT	QW	Year
						2Axle	3+Axle	1Trail	2Trail							
Chesterfield County																
(714) Winterfield Rd	1.41	7200	G	99%	0%	1%	0%	0%	0%	C	0.092	F	0.545	7700	G	2013
						From: US 60 Midlothian Tpke										
						To: 20-902 Salisbury Dr										
(714) Winterfield Rd	2.00	3000	G	99%	0%	1%	0%	0%	0%	F	0.094	F	0.514	3200	G	2013
						From: Powhatan County Line										
						To: 20-633 Rowlett Rd										
(715) Barretta Lane	0.31	170	R								NA		NA			09/20/2012
						From: Cul-de-Sac										
						To: 20-713 Cross St										
(716) Haven Ave	0.20	110	R								NA		NA			09/18/2012
						From: 20-656 Bellwood Dr										
						To: SR 144; SR 145										
(717) Centralia Rd	0.50	12000	R								NA		NA			09/19/2012
						From: 20-609 Centralia Rd										
(717) Centralia Rd	0.17	3600	R								NA		NA			10/02/2012
						From: Dead End										
						To: 20-675 Robious Rd										
(718) Old Bon Air Rd	1.62	7100	G	99%	0%	0%	0%	0%	0%	C	0.11	F	0.604	7600	G	2013
						From: SR 324 Bon Air Learning Center Rd										
(718) Old Bon Air Rd/Rockaway Rd	0.37	5400	G	99%	0%	0%	0%	0%	0%	F	0.116	F	0.712	5700	G	2013
						From: 20-678 Buford Rd										
(718) Rockaway Rd	0.08	5500	R								NA		NA			09/20/2012
						From: 20-1705 Logan St										
(718) Rockaway Rd	0.05	300	R								NA		NA			09/20/2012
						From: Dead End										
						To: 20-626 Woodpecker Rd										
(719) Bixby Lane	0.28	330	R								NA		NA			09/20/2012
						From: 20-669 Sandy Ford Rd										
						To: 20-754 Coalfield Rd										
(720) Miners Tr	0.93	1200	G	99%	0%	1%	0%	0%	0%	F	0.105	F	0.515	1300	G	2013
						From: Dead End										
						To: SR 288										
(720) Lucks Lane	2.90	12000	G	99%	0%	1%	0%	0%	0%	C	0.106	F	0.528	12000	G	2013
						From: 20-653 Courthouse Rd										
						To: Dead End										
(721) Penmar Dr	0.30	250	R								NA		NA			09/20/2012
						From: SR 36 River Rd										
						To: SR 36 River Rd										
(722) Halloway Ave	1.33	1800	G	92%	4%	3%	0%	0%	0%	C	0.154	F	0.541	2000	G	2013
						From: 20-3144 Perthshire St										
(722) Halloway Ave	0.45	2100	G	92%	4%	3%	0%	0%	0%	F	0.142	F	0.506	2200	G	2013
						From: 20-628 Hickory Rd										
						To: 20-725 S, Quinnford Bl										
(723) Periwinkle Dr	0.32	230	R								NA		NA			09/18/2012
						From: 20-725 N, Quinnford Bl										
(723) Periwinkle Dr	0.35	260	R								NA		NA			09/18/2012
						From: Unspecified Location										
						To: 20-904 Point De Rock Rd										
(724) Spruce Ave	0.74	300	R								NA		NA			09/18/2012
						From: SR 10 Hundred Rd East										
(724) Spruce Ave	0.67	240	R								NA		NA			09/18/2012
						From: Dead End										
						To: 20-723 S, Periwinkle Dr										
(725) Quinnford Blvd	0.20	990	R								NA		NA			09/18/2012
						From: 20-613 Willis Rd										

Virginia Department of Transportation
Traffic Engineering Division
2013
Annual Average Daily Traffic Volume Estimates By Section of Route
Chesterfield Maintenance Area

Route	Length	AADT	QA	4Tire	Bus	-----Truck-----				QC	K Factor	QK	Dir Factor	AAWDT	QW	Year	
						2Axle	3+Axle	1Trail	2Trail								
Chesterfield County																	
725	Quinnford Blvd	0.36	390	R							NA			NA		09/18/2012	
726	Rivermont Rd	0.28	550	R							NA			NA		09/18/2012	
726	Rivermont Rd	0.38	190	R							NA			NA		09/18/2012	
727	Murray Olds Dr	0.13	1400	R							NA			NA		09/20/2012	
727	Murray Olds Dr	0.17	3500	R							NA			NA		09/20/2012	
727	Alverser Dr	0.51	6600	G	81%	1%	1%	4%	10%	3%	F	0.09	F	0.572	7000	G	2013
728	Corner Rock Rd	0.55	1100	R							NA			NA		09/20/2012	
728	Corner Rock Rd	0.27	2000	R							NA			NA		07/30/2012	
729	Ahern Rd	0.67	50	R							NA			NA		07/29/2009	
729	Lacy Farm Rd	0.70	70	R							NA			NA		07/29/2009	
730	Baldwin Creek Rd	1.29	1800	R							NA			NA		07/29/2009	
731	Ruswood Rd	0.50	170	R							NA			NA		09/20/2012	
732	Old Stage Rd	0.80	880	G	81%	1%	1%	4%	10%	3%	F	0.102	F	0.685	930	G	2013
732	Old Stage Rd	1.96	3200	G	81%	1%	1%	4%	10%	3%	C	0.095	F	0.698	3400	G	2013
733	Pocoshock Blvd	1.05	3200	G	98%	1%	1%	0%	0%	0%	C	0.112	F	0.589	3400	G	2013
733	Pocoshock Blvd	0.23	3300	G	98%	1%	1%	0%	0%	0%	F	0.109	F	0.626	3500	G	2013
733	Ruthers Rd	1.00	4200	G	98%	1%	1%	0%	0%	0%	F	0.1	F	0.664	4400	G	2013
735	Winfree Ave	0.48	780	R							NA			NA		07/29/2009	
736	Summit Rd	0.60	110	R							NA			NA		10/02/2012	
737	Doublecreek Ct	0.30	140	R							NA			NA		09/20/2012	
737	Reycan Rd	0.30	950	R							NA			NA		09/20/2012	

Virginia Department of Transportation
Traffic Engineering Division
2013
Annual Average Daily Traffic Volume Estimates By Section of Route
Chesterfield Maintenance Area

Route	Length	AADT	QA	4Tire	Bus	-----Truck-----				QC	K Factor	QK	Dir Factor	AAWDT	QW	Year
						2Axle	3+Axle	1Trail	2Trail							
Chesterfield County																
(738) Briggs Rd	0.06	10	R			From: Dead End					NA			NA		09/18/2012
(738) Briggs Rd	0.17	830	R			From: 20-1500 Weir Rd					NA			NA		09/18/2012
(739) Omo Rd	0.64	900	R			To: Dead End					NA			NA		09/27/2012
(739) Omo Rd	0.61	890	G	97%	1%	From: Cul-de-Sac				C	0.108	F	0.648	950	G	2013
(740) Berrand Rd	0.35	310	R			To: 20-739; 20-742										
(741) Berrand Rd	0.40	20	R			From: 20-742 Old Zion Hill Rd										
(742) Berrand Rd	0.18	1700	G	98%	1%	To: SR 10; 20-3025				F	0.103	F	0.635	1800	G	2013
(742) Berrand Rd	0.18	1600	G	98%	1%	From: Dead End				F	0.104	F	0.596	1700	G	2013
(742) Old Zion Hill Rd	0.14	1200	G	98%	1%	To: 20-653 Courthouse Rd				C	0.106	F	0.510	1300	G	2013
(743) Richland Rd	0.45	150	R			From: Dead End					NA			NA		04/27/2009
(743) Burnette/Richland Rd	1.35	1500	R			To: 20-627 Woodpecker Rd					NA			NA		04/27/2009
(744) US 360 Hull Street Rd	0.29	810	R			From: SR 10 Iron Bridge Rd					NA			NA		11/20/2012
(745) Belcherwood Rd	1.20	110	R			To: 20-627 Woodpecker Rd					NA			NA		09/26/2012
(746) Ruffin Mill Rd	0.66	3700	G	94%	0%	From: Dead End				F	NA			4000	G	2013
(746) Ruffin Mill Rd	1.71	5400	G	94%	0%	To: 20-653 Qualla Rd				C	0.1	F	0.572	5800	G	2013
(746) Ruffin Mill Rd	1.52	2600	G	98%	0%	From: US 1, US 301 Jefferson Davis Hwy				C	0.113	F	0.601	2700	G	2013
(746) Enon Church Rd	1.09	4800	G	98%	1%	To: 20-620 Woods Edge Rd				F	0.111	F	0.526	5100	G	2013
(746) Enon Church Rd	0.99	3600	G	98%	1%	From: 20-932 Ashton Park Dr				F	0.103	F	0.674	3800	G	2013
(746) Enon Church Rd	0.73	3700	G	91%	1%	To: 20-617 Ramblewood Rd				C	0.127	F	0.768	4000	G	2013
(746) Enon Church Rd	1.04	1800	G	91%	1%	From: 20-904 Point de Rock Rd				F	0.108	F	0.736	1900	G	2013
(746) Enon Church Rd	1.04	630	G	91%	1%	To: SR 10 Hundred Rd East				F	0.110	F	0.596	670	G	2013
(746) Enon Church Rd	0.32	60	R			From: 20-697 Bermuda Hundred Rd					NA			NA		10/03/2012
(746) Enon Church Rd	0.32	60	R			To: 20-918 Tazewell Ave					NA			NA		10/03/2012
(746) Enon Church Rd	0.32	60	R			From: 20-618 Meadowville Rd					NA			NA		10/03/2012
(746) Enon Church Rd	0.32	60	R			To: Anchor Landing Dr					NA			NA		10/03/2012

Virginia Department of Transportation
Traffic Engineering Division
2013
Annual Average Daily Traffic Volume Estimates By Section of Route
Chesterfield Maintenance Area

Route	Length	AADT	QA	4Tire	Bus	-----Truck-----				QC	K Factor	QK	Dir Factor	AAWDT	QW	Year
						2Axle	3+Axle	1Trail	2Trail							
Chesterfield County																
(747) Hembrick Rd	0.20	10	R								NA		NA			09/25/2012
(748) Clover Hill Rd	0.35	7	R								NA		NA			09/25/2012
(749) Womack Rd	0.11	1600	R								NA		NA			04/01/2009
(750) Shiloh Dr	0.70	1900	R								NA		NA			07/29/2009
(751) Troywood Rd	0.43	9	R								NA		NA			09/25/2012
(752) Warren Ave	0.65	580	R								NA		NA			07/29/2009
(753) Henrico St	0.13	80	R								NA		NA			07/29/2009
(753) Henrico St	0.08	90	R								NA		NA			07/29/2009
(754) Commonwealth Center Pkwy	0.02	11000	G	99%	0%	0%	0%	0%	0%	F	0.095	F	0.529	12000	G	2013
(754) Old Hundred Rd	0.14	16000	G	99%	0%	0%	0%	0%	0%	F	0.087	F	0.505	17000	G	2013
(754) Old Hundred Rd	2.21	9400	G	99%	0%	0%	0%	0%	0%	C	0.090	F	0.539	10000	G	2013
(754) Charter Colony Pkwy	0.78	20000	G	98%	0%	1%	0%	0%	0%	C	0.103	F	0.613	22000	G	2013
(754) Charter Colony Pkwy	0.44	17000	G	99%	0%	0%	0%	0%	0%	F	0.081	F	0.590	18000	G	2013
(754) Coalfield Rd	2.54	3600	G	97%	0%	1%	1%	1%	0%	C	0.099	F	0.603	3800	G	2013
(755) Arboretum Pl	0.42	1300	R								NA		NA			07/29/2009
(755) Pinetta Dr	0.41	4400	G	99%	0%	0%	0%	0%	0%	C	0.102	F	0.583	4700	G	2013
(755) Pinetta Dr	0.82	4000	G	99%	0%	0%	0%	0%	0%	F	0.11	F	0.636	4300	G	2013
(756) Family Lane	0.18	100	R								NA		NA			09/25/2012
(756) Family Lane	0.43	70	R								NA		NA			09/25/2012
(757) Dowd Lane	0.25	220	R								NA		NA			09/25/2012
(758)	0.14	5	R								NA		NA			11/20/2012

Virginia Department of Transportation
Traffic Engineering Division
2013
Annual Average Daily Traffic Volume Estimates By Section of Route
Chesterfield Maintenance Area

Route	Length	AADT	QA	4Tire	Bus	-----Truck-----				QC	K Factor	QK	Dir Factor	AAWDT	QW	Year
						2Axle	3+Axle	1Trail	2Trail							
Chesterfield County																
(759) Stigall Dr	0.24	910	R								NA			NA		09/25/2012
(759) Stigall Dr	0.63	2300	R								NA			NA		08/08/2012
(760) Elko Rd	0.92	640	R								NA			NA		04/09/2009
(761) Attucks Dr	0.13	300	R								NA			NA		10/04/2012
(761) Bass St	0.10	70	R								NA			NA		10/04/2012
(761) Bass St	0.10	90	R								NA			NA		04/09/2009
(762) Sunset Ave	0.15	60	R								NA			NA		10/04/2012
(763) Fordham Rd	1.09	2900	R								NA			NA		09/11/2012
(763) Fordham Rd	0.37	4500	R								NA			NA		08/21/2012
(764) Paulhill Rd	0.30	110	R								NA			NA		09/25/2012
(764) Paulhill Rd	0.40	290	R								NA			NA		09/25/2012
(765) Hill Rd	0.35	320	R								NA			NA		02/25/2009
(766) Onnies Dr	0.20	150	R								NA			NA		09/25/2012
(767) Academy Dr	0.24	180	R								NA			NA		11/13/2012
(768) Old Baileys Bridge Rd	0.28	70	R								NA			NA		09/26/2012
(768) Old Baileys Bridge Rd	0.18	170	R								NA			NA		09/26/2012
(769) Sunset Blvd	0.31	190	R								NA			NA		10/03/2012
(770) Chesterwood Dr	0.31	5900	G	98%	1%	1%	0%	0%	0%	C	0.088	F	0.519	6300	G	2013
(770) Chesterwood Dr	0.53	9600	R								NA			NA		07/29/2009
(770) Meadowdale Blvd	0.61	4700	R								NA			NA		07/29/2009
(771) Broadmoor Rd	0.32	130	R								NA			NA		04/22/2009

Virginia Department of Transportation
Traffic Engineering Division
2013
Annual Average Daily Traffic Volume Estimates By Section of Route
Chesterfield Maintenance Area

Route	Length	AADT	QA	4Tire	Bus	-----Truck-----				QC	K Factor	QK	Dir Factor	AAWDT	QW	Year
						2Axle	3+Axle	1Trail	2Trail							
Chesterfield County																
(772) Research Rd	0.11	4200	R								NA			NA		08/01/2012
						From: 20-1789 Southlake Blvd										
						To: 20-1774 Trade Rd										
(772) Research Rd	0.35	5600	R								NA			NA		08/01/2012
						From: US 60 Midlothian Tpke										
						To: 20-654 Spring Run Rd										
(773) Pasture Hill Rd	0.48	630	R								NA			NA		09/25/2012
						From: 20-1292 Singer Rd										
						To: SR 10 Iron Bridge Rd										
(774) Tucker Rd	0.20	50	R								NA			NA		10/02/2012
						From: Cul-de-Sac										
						To: US 360 Hull Street Rd										
(775) Clintwood Rd	0.07	2100	R								NA			NA		09/25/2012
						From: 20-2010 Stamford Rd										
(775) Clintwood Rd	0.50	1300	R								NA			NA		09/25/2012
						From: 20-604; 20-2601										
						To: 20-887; 20-1774 Trade Rd										
(777) Johnston Willis Dr	0.47	4700	G	98%	0%	1%	0%	0%	0%	C	0.094	F	0.623	5000	G	2013
						From: US 60 Midlothian Tpke										
(777) Johnston Willis Dr	0.44	4000	G	98%	0%	1%	0%	0%	0%	F	0.104	F	0.559	4300	G	2013
						From: 20-1775 Early Settlers Rd										
						To: 20-626 Woodpecker Rd										
(780)	10.27	360	R								NA			NA		04/09/2009
						From: Dead End										
						To: Dead End										
(781) Granite Spring Rd	0.30	1500	R								NA			NA		09/26/2012
						From: US 60 Midlothian Tpke										
						To: 20-678 Buford Rd										
(782) Vietor St	0.09	170	R								NA			NA		09/26/2012
						From: 20-1732 Logan St										
						To: Dead End										
(783) Doss Rd	0.89	180	R								NA			NA		10/02/2012
						From: US 360 Hull Street Rd										
						To: Dead End										
(784) Bailey Farm Rd	0.85	80	R								NA			NA		09/25/2012
						From: 20-604 Genito Rd										
						To: SR 10 West Hundred Rd										
(785) Bermuda Triangle Rd	0.32	1100	R								NA			NA		10/03/2012
						From: 20-975 Battery Dantzler Rd										
						To: 20-616 Chester Rd South										
(786) Baldwin Rd	0.70	320	R								NA			NA		10/04/2012
						From: Dead End										
						To: SR 145 Centralia Rd										
(788) Telstar Dr	0.45	850	R								NA			NA		10/02/2012
						From: 20-1905 Old Warson Dr										
						To: 20-1968 Beaudet Lane										
(789) Belleau Dr	0.17	320	R								NA			NA		09/26/2012
						From: 20-686 Jahnke Rd										
(789) Brown Rd	0.34	1000	R								NA			NA		09/26/2012
						From: 20-1752 Peck Rd										
(789) Brown Rd	0.40	680	R								NA			NA		09/26/2012
						From: Dead End										
						To: 20-672 S, Adkins Rd										
(790) Wagstaff Circle	0.83	230	R								NA			NA		09/26/2012
						From: 20-672 N, Adkins Rd										

Virginia Department of Transportation
Traffic Engineering Division
2013
Annual Average Daily Traffic Volume Estimates By Section of Route
Chesterfield Maintenance Area

Route	Length	AADT	QA	4Tire	Bus	-----Truck-----				QC	K Factor	QK	Dir Factor	AAWDT	QW	Year
						2Axle	3+Axle	1Trail	2Trail							
Chesterfield County																
(790) Wagstaff Circle	0.09	700	R			From: 20-672 N. Adkins Rd					NA			NA		09/26/2012
(790) Wagstaff Circle	0.06	550	R			To: 20-4224 Glenhurst Ave					NA			NA		09/26/2012
(790) Wagstaff Circle	0.05	570	R			From: 20-4222 Castle Glen Dr					NA			NA		09/26/2012
						To: 20-4225 Northcreek Dr										
(791) Ladino Lane	0.26	40	R			From: US 360 Hull Street Rd					NA			NA		09/25/2012
						To: US 360 Hull Street Rd										
(792) Mason Ave	0.34	1100	R			From: Dead End					NA			NA		10/02/2012
						To: SR 10 Hundred Rd										
(793) Kedleston Ave	0.34	300	R			From: 20-638 Cogbill Rd					NA			NA		09/27/2012
						To: 20-2188 Marty Blvd										
(794) Stanley Dr	0.32	120	R			From: Dead End					NA			NA		09/27/2012
(794) Stanley Dr	0.20	660	R			From: 20-2266 Upp St					NA			NA		09/27/2012
						To: 20-805 EAST										
(795) Ledo Rd	1.00	220	R			From: US 360 Hull Street Rd					NA			NA		09/25/2012
						To: Dead End										
(796)	0.10	1000	R			From: US 360 Hull Street Rd					NA			NA		11/20/2012
						To: Dead End										
(797) White Bark Terrace	0.19	950	R			From: Cul-de-Sac					NA			NA		10/02/2012
						To: 20-701 Whitepine Rd										
(798) Briarwood Dr	0.34	170	R			From: 20-770 SOUTH					NA			NA		09/26/2012
						To: Dead End										
(799) Inge Rd	0.12	60	R			From: Dead End					NA			NA		10/03/2012
						To: SR 10 Hundred Rd East										
(800) Perdue Ave	0.25	160	R			From: SR 36 River Rd					NA			NA		10/04/2012
						To: Dead End										
(801) Southland Dr	0.22	910	R			From: US 1 Jefferson Davis Hwy					NA			NA		09/04/2012
						To: Cul-de-Sac										
(802) Silbyrd Dr	0.15	60	R			From: 20-673 Old Gun Rd					NA			NA		09/26/2012
(802) Silbyrd Dr	0.04	10	R			To: Dead End; Gap					NA			NA		09/26/2012
(802) Silbyrd Dr	0.08	50	R			From: 20-1432 Hillanne Dr					NA			NA		09/26/2012
						To: Dead End										
(803) Marobrith Rd	0.40	110	R			From: Dead End					NA			NA		10/04/2012
						To: 20-619 Happy Hill Rd										
(804) Rock Hill Rd	0.20	2600	R			From: SR 10 Hundred Rd					NA			NA		09/04/2012
						To: Dead End										

Virginia Department of Transportation
Traffic Engineering Division
2013
Annual Average Daily Traffic Volume Estimates By Section of Route
Chesterfield Maintenance Area

Route	Length	AADT	QA	4Tire	Bus	-----Truck-----				QC	K Factor	QK	Dir Factor	AAWDT	QW	Year
						2Axle	3+Axle	1Trail	2Trail							
Chesterfield County																
(805) Chesterwood Dr	0.43	6100	R								NA			NA		09/27/2012
(806) Nancy Dr	0.12	230	R								NA			NA		09/25/2012
(807) Elmwood Lane	0.25	350	R								NA			NA		05/22/2006
(807) Cliffawn Dr	0.42	230	R								NA			NA		05/22/2006
(807) CliffLawn Dr	0.17	100	R								NA			NA		05/22/2006
(808)	0.05	7	R								NA			NA		11/20/2012
(809) Beverley St	0.34	260	R								NA			NA		10/04/2012
(810) Parker Lane	0.41	270	R								NA			NA		02/14/2006
(810) Parker Lane	0.40	2200	R								NA			NA		10/02/2012
(811) Yatesdale Dr	0.17	120	R								NA			NA		09/25/2012
(812) Southlawn Ave	0.32	660	R								NA			NA		10/04/2012
(813)	0.01	290	R								NA			NA		11/13/2012
(814) Bellbluff Dr	0.27	90	R								NA			NA		09/26/2012
(815) Big Oak Lane	0.36	1200	R								NA			NA		09/26/2012
(816)	0.10	5	R								NA			NA		11/20/2012
(817) Quailwood Rd	0.57	170	R								NA			NA		09/26/2012
(818) Lawing Dr	0.55	1600	R								NA			NA		07/29/2009
(819) Mall Dr	0.41	4000	G	100%	0%	0%	0%	0%	0%	C	NA		4000	G		2013
(820) Mall Ct	0.07	1200	R								NA			NA		09/26/2012

Virginia Department of Transportation
Traffic Engineering Division
2013
Annual Average Daily Traffic Volume Estimates By Section of Route
Chesterfield Maintenance Area

Route	Length	AADT	QA	4Tire	Bus	-----Truck-----				QC	K Factor	QK	Dir Factor	AAWDT	QW	Year
						2Axle	3+Axle	1Trail	2Trail							
Chesterfield County																
(821) Sycamore St	0.14	90	R								NA			NA		10/04/2012
(822)	0.13	1000	R								NA			NA		07/29/2009
(823) Central Ave	0.24	230	R								NA			NA		07/29/2009
(823) Central Ave	0.43	980	R								NA			NA		07/29/2009
(824) Kentwood Rd	0.18	350	R								NA			NA		05/06/2009
(824) Kentwood Rd	0.43	100	R								NA			NA		05/06/2009
(825) Snyder Rd	0.04	20	R								NA			NA		11/07/2012
(826) Lyndale Dr	0.37	230	R								NA			NA		05/06/2009
(826) Lyndale Dr	0.35	230	R								NA			NA		05/06/2009
(827) Allied Rd	1.75	1200	G	81%	1%	1%	2%	16%	0%	C	0.145	F	0.814	1300	G	2013
(827) Allied Rd	0.75	7500	G	81%	1%	1%	2%	16%	0%	F	NA			NA		2013
(827) Allied Rd	0.88	120	G	81%	1%	1%	2%	16%	0%	F	NA			NA		2013
(828) Bermuda Orchard Lane	0.64	1900	R								NA			NA		10/03/2012
(828) Bermuda Orchard Lane	0.95	4500	R								NA			NA		06/29/2009
(829) Coyote Dr	0.16	410	R								NA			NA		10/03/2012
(830) Waters Mill Dr	0.09	740	R								NA			NA		06/29/2009
(831) Hillandale Dr	0.11	90	R								NA			NA		06/24/2009
(832) Robious Crossing Dr	1.18	2300	R								NA			NA		06/24/2009
(833) Hackberry Rd	0.14	120	R								NA			NA		06/29/2009
(834) Cobbs Ave	0.10	130	R								NA			NA		10/04/2012

Virginia Department of Transportation
Traffic Engineering Division
2013
Annual Average Daily Traffic Volume Estimates By Section of Route
Chesterfield Maintenance Area

Route	Length	AADT	QA	4Tire	Bus	-----Truck-----				QC	K Factor	QK	Dir Factor	AAWDT	QW	Year
						2Axle	3+Axle	1Trail	2Trail							
Chesterfield County																
(834) Cobbs Ave	0.08	190	R			From: 20-2488					NA			NA		10/04/2012
(834) Cobbs Ave	0.03	120	R			To: 20-2489					NA			NA		10/04/2012
						To: Dead End										
(835) Terminal Ave	0.07	80	R			From: 20-698 State Ave					NA			NA		06/29/2009
						To: Dead End										
(836)	0.51	390	R			From: Dead End					NA			NA		07/29/2009
						To: 20-615 Coxendale Rd										
(837) West Rd	0.23	560	R			From: Dead End					NA			NA		07/29/2009
(837) West Rd	0.22	2300	R			To: 20-2222 Old Creek Rd					NA			NA		07/29/2009
(837) West Rd	0.26	3500	R			From: 20-2286 Ghent Dr					NA			NA		07/29/2009
(837) Belcourse Rd	0.21	600	R			To: 20-650 Turner Rd					NA			NA		07/29/2009
						From: 20-2290 Belrun Rd										
(839) Larkin Lane	0.25	160	R			To: 20-3122; 20-3128					NA			NA		09/25/2012
						From: 20-908 Brookview Dr										
(842)	0.12	40	R			To: 20-746 Ruffin Mill Rd					NA			NA		07/29/2009
						From: Cul-de-Sac										
(843) Cowan Rd	0.37	560	R			From: Dead End					NA			NA		07/07/2009
						To: 20-789 Brown Rd										
(844) Whitworth Rd	0.14	130	R			From: 20-843 Cowan Rd					NA			NA		07/07/2009
(844) Whitworth Rd	0.08	40	R			To: 20-845 Kennerly Rd					NA			NA		07/07/2009
						From: Dead End										
(845) Kennerly Rd	0.12	90	R			To: 20-844 Whitworth Rd					NA			NA		07/07/2009
						From: 20-789 Brown Rd										
(846) Arundel Ave	0.23	90	R			To: 20-793 Kedleston Ave					NA			NA		09/27/2012
						From: 20-2266 Upp St										
(847) Livingstone Ave	0.23	190	R			To: 20-638 Cogbill Rd					NA			NA		09/27/2012
						From: 20-2119 Twila Lane										
(848) Center View Dr	0.16	3400	G	99%	1%	1%	0%	0%	0%	C	0.155	F	0.734	3600	G	2013
						To: 20-777 Johnston Willis Dr										
(849) Koger Center Blvd	0.23	7700	G	99%	0%	0%	0%	0%	0%	F	0.094	F	0.524	8200	G	2013
						From: 20-848 Center View Dr										
(849) Koger Center Blvd	0.39	12000	G	99%	0%	0%	0%	0%	0%	C	0.103	F	0.530	13000	G	2013
						To: 20-819 Mall Dr										
						From: SR 147 Huguenot Rd										
(850) Pams Ave	0.06	50	R			To: 20-1626; 20-1679					NA			NA		10/02/2012
						From: Dead End										

Virginia Department of Transportation
Traffic Engineering Division
2013
Annual Average Daily Traffic Volume Estimates By Section of Route
Chesterfield Maintenance Area

Route	Length	AADT	QA	4Tire	Bus	-----Truck-----				QC	K Factor	QK	Dir Factor	AAWDT	QW	Year
						2Axle	3+Axle	1Trail	2Trail							
Chesterfield County																
(851) Metro Ct	0.11	140	R			From: 20-1626					NA			NA		10/02/2012
						To: Cul-de-Sac										
(852) Boyd St	0.46	560	R			From: 20-616 Osborne Rd					NA			NA		05/22/2006
						To: 20-1599 Malibu St										
(853) Middle Loop	0.21	200	R			From: 20-2696 Middle Rd					NA			NA		09/25/2012
						To: 20-854 Twilight Lane										
(854) Twilight Lane	0.26	590	R			From: Dead End					NA			NA		09/25/2012
						To: 20-853 Middle Loop										
(854) Twilight Lane	0.17	880	R			From: 20-663 Elkhardt Rd					NA			NA		09/25/2012
						To: Dead End										
(855) Hilda Ave	0.18	110	R			From: Dead End					NA			NA		10/02/2012
						To: 20-1495 Kingsdale Rd										
(856) Zion Hill Church Rd	0.15	90	R			From: Dead End					NA			NA		09/26/2012
						To: 20-643 Jessup Rd										
(857) Morrisett Rd	0.14	60	R			From: Dead End					NA			NA		10/02/2012
						To: 0.14 ME Dead End										
(857) Morrisett Rd	0.12	160	R			From: 20-636 Nash Rd					NA			NA		10/02/2012
						To: Dead End										
(858) Magnolia Ave	0.35	410	R			From: Dead End					NA			NA		11/15/2012
						To: SR 36 River Rd										
(859) Forest Lake Rd	0.11	620	R			From: 20-5780					NA			NA		03/16/2009
						To: 20-4432										
(859) Forest Lake Rd	0.45	1100	R			From: US 1 Jefferson Davis Hwy					NA			NA		03/16/2009
						To: Dead End										
(860) Ponce De Leon Rd	0.19	380	R			From: 20-710 Bellbrook Dr					NA			NA		03/16/2009
						To: 20-860 Ponce De Leon Rd										
(861) Wanee Way	0.06	310	R			From: 20-862 Port Leon Rd					NA			NA		09/26/2012
						To: 20-863 Flagler Rd										
(861) Wanee Way	0.06	220	R			From: Dead End					NA			NA		06/26/2006
						To: Dead End										
(861) Wanee Way	0.02	10	R			From: Dead End					NA			NA		06/26/2006
						To: Dead End										
(862) Port Leon Rd	0.11	80	R			From: 20-861 Wanee Way					NA			NA		06/26/2006
						To: Dead End										
(863) Flagler Rd	0.15	130	R			From: 20-861 Wanee Way					NA			NA		06/26/2006
						To: 20-2696 Middle Rd										
(864) Middle Cr	0.03	60	R			From: Cul-de-Sac					NA			NA		07/29/2009
						To: 20-625 Branders Bridge Rd										
(865) Treely Rd	0.32	580	R			From: Dead End					NA			NA		07/29/2009
						To: Dead End										

Virginia Department of Transportation
Traffic Engineering Division
2013
Annual Average Daily Traffic Volume Estimates By Section of Route
Chesterfield Maintenance Area

Route	Length	AADT	QA	4Tire	Bus	-----Truck-----				QC	K Factor	QK	Dir Factor	AAWDT	QW	Year
						2Axle	3+Axle	1Trail	2Trail							
Chesterfield County																
(866) Murray Olds Ct	0.06	200	R								NA		NA			07/29/2009
(867) Forest Glenn Dr	0.51	250	R								NA		NA			07/29/2009
(868) Grove Rd	0.36	2300	R								NA		NA			07/29/2009
(869) Busy St	0.18	1100	R								NA		NA			07/29/2009
(870) Summit Acres Dr	0.18	220	R								NA		NA			07/29/2009
(871) Devmeghaled Trail	0.10	2300	R								NA		NA			07/29/2009
(872) Chestnut Hill Rd	0.21	530	R								NA		NA			07/29/2009
(873) Dogwood Ave	0.15	340	R								NA		NA			07/29/2009
(873) Dogwood Ave	0.21	1400	R								NA		NA			07/29/2009
(874) Saromont Ave	0.15	250	R								NA		NA			05/22/2006
(875) Banbury Rd	0.08	130	R								NA		NA			05/22/2006
(876) Twinridge Lane	0.03	2100	R								NA		NA			07/08/2009
(877) Dwayne Lane	0.32	380	R								NA		NA			07/20/2009
(877) Buford Oaks Dr	0.21	300	R								NA		NA			07/20/2009
(878) Cherry St	0.13	80	R								NA		NA			05/30/2006
(878) Cherry St	0.13	120	R								NA		NA			10/04/2012
(879) Swan Dr	0.28	420	R								NA		NA			08/04/2009
(880) Swan Ct	0.02	50	R								NA		NA			07/13/2006
(881) Jalee Dr	0.18	170	R								NA		NA			09/26/2012
(881) Jalee Dr	0.05	120	R								NA		NA			09/26/2012

Virginia Department of Transportation
Traffic Engineering Division
2013
Annual Average Daily Traffic Volume Estimates By Section of Route
Chesterfield Maintenance Area

Route	Length	AADT	QA	4Tire	Bus	-----Truck-----				QC	K Factor	QK	Dir Factor	AAWDT	QW	Year
						2Axle	3+Axle	1Trail	2Trail							
Chesterfield County																
(882) Jacobs Rd	0.40	2700	R								NA		NA			05/04/2009
(883) Arsenal Dr	0.79	170	R								NA		NA			08/04/2009
(884) Post Oak Rd	0.12	110	R								NA		NA			02/14/2006
(885) Lynaire Dr	0.20	100	R								NA		NA			02/14/2006
(886) Mount Blanco Rd	0.29	530	R								NA		NA			10/03/2012
(886) Mount Blanco Rd	0.09	120	R								NA		NA			10/03/2012
(886) Mount Blanco Rd	0.04	80	R								NA		NA			10/03/2012
(887) Trade Ct	0.10	720	R								NA		NA			11/13/2012
(888) Alberta Rd	0.60	690	R								NA		NA			05/11/2009
(888) Alberta Rd	0.06	490	R								NA		NA			05/11/2009
(888) Alberta Rd	0.05	160	R								NA		NA			05/11/2009
(889) Carol Anne Rd	0.07	130	R								NA		NA			05/11/2009
(889) Carol Anne Rd	0.20	330	R								NA		NA			05/11/2009
(890) Randolph Rd	0.15	60	R								NA		NA			09/25/2012
(890) Randolph Rd	0.15	80	R								NA		NA			09/25/2012
(890) Randolph Rd	0.12	160	R								NA		NA			09/25/2012
(891) Spring Valley Rd	0.55	90	R								NA		NA			10/04/2012
(891) Spring Valley Rd	0.13	90	R								NA		NA			06/07/2006
(893) Wilmoth Dr	0.32	180	R								NA		NA			07/13/2006
(894) Starlight Lane	0.38	220	R								NA		NA			07/08/2009
(897) Pine St	0.11	60	R								NA		NA			05/30/2006

Virginia Department of Transportation
 Traffic Engineering Division
 2013
 Annual Average Daily Traffic Volume Estimates By Section of Route
 Chesterfield Maintenance Area

Route	Length	AADT	QA	4Tire	Bus	-----Truck-----				QC	K Factor	QK	Dir Factor	AAWDT	QW	Year
						2Axle	3+Axle	1Trail	2Trail							
Chesterfield County																
(897) Pine St	0.05	30	R								NA		NA			05/30/2006
			From: Dead End; Gap													
			To: 20-706 Tarris Lane													
(898) Ware Bottom Springs Rd	0.49	3100	G	74%	2%	3%	4%	16%	2%	F	0.097	F	0.507	3300	G	2013
			From: Dead End													
			To: 20-617 Ramblewood Dr													
(898) Ware Bottom Spring Rd	0.28	1500	G	74%	2%	3%	4%	16%	2%	C	NA		1700	G	2013	
			From: 20-617 Ramblewood Dr													
			To: Cul-de-Sac													
(899) O'Bisque Dr	0.09	170	R								NA		NA			09/05/2012
			From: 20-2124 Sanchez Rd													
(899) O'Bisque Dr	0.39	250	R								NA		NA			09/05/2012
			From: 20-2122 Cannock Rd													
			To: 20-651 Belmont Rd													
(900) Wycliff Rd	0.04	140	R								NA		NA			06/10/2009
			From: Dead End													
			To: 20-1454 W, Vickilee Rd													
(900) Wycliff Rd	0.42	110	R								NA		NA			06/10/2009
			From: 20-1454 E, Vickilee Rd													
(900) Wycliff Rd	0.09	120	R								NA		NA			05/09/2006
			From: 20-672 Adkins Rd													
			To: Dead End													
(901) Arkay Dr	0.32	220	R								NA		NA			06/10/2009
			From: 20-688 Dakins Dr													
			To: 20-1457 Ronaldton Rd													
(902) Salisbury Dr	1.03	680	G	99%	0%	0%	0%	1%	0%	C	0.116	F	0.633	690	G	2013
			From: 20-3905 Christendom Dr													
			To: 20-714 Winterfield Rd													
(902) Salisbury Dr	1.55	6000	G	99%	0%	1%	0%	0%	0%	F	0.087	F	0.527	6500	G	2013
			From: 20-714 Winterfield Dr													
(902) Salisbury Dr	0.65	5600	G	99%	0%	1%	0%	0%	0%	C	0.09	F	0.596	6000	G	2013
			From: 20-4170 Framar Dr													
			To: 20-711 Robious Rd													
(903) Krause Rd	0.26	2400	R								NA		NA			04/09/2009
			From: 20-655 Beach Rd													
(903) Krause Rd	0.51	4700	R								NA		NA			09/17/2012
			From: SR 10 Iron Bridge Rd													
(903) Krause Rd	0.44	4700	R								NA		NA			09/17/2012
			From: 20-2013 Gatesgreen Dr													
			To: 20-2099; 20-9472													
(904) Point De Rock Rd	1.84	1800	G	99%	0%	1%	0%	0%	0%	C	0.111	F	0.528	1900	G	2013
			From: 20-746 Enon Church Rd													
			To: SR 10 Hundred Road East													
(905) Old Farm Rd	0.20	480	R								NA		NA			06/24/2009
			From: 20-1669 Larkhill Lane													
			To: 20-675 Robious Rd													
(906) Price Club Blvd	0.80	4000	R								NA		NA			08/04/2009
			From: 20-604; 20-4130													
(906) Old Farm Rd	0.23	500	R								NA		NA			08/04/2009
			From: US 360 Hull Street Rd													
			To: Dead End													
(907) Bridgewood Rd	0.14	690	R								NA		NA			05/13/2009
			From: Cul-de-Sac													
(907) Bridgewood Rd	0.58	3500	R								NA		NA			05/13/2009
			From: 20-3123 Twelveoaks Rd													
			To: US 360 Hull Street Rd													

Virginia Department of Transportation
Traffic Engineering Division
2013
Annual Average Daily Traffic Volume Estimates By Section of Route
Chesterfield Maintenance Area

Route	Length	AADT	QA	4Tire	Bus	-----Truck-----				QC	K Factor	QK	Dir Factor	AAWDT	QW	Year
						2Axle	3+Axle	1Trail	2Trail							
Chesterfield County																
(907) Warbro Rd	1.46	5400	G	90%	1%	1%	5%	3%	0%	C	0.097	F	0.568	5800	G	2013
(908) Brookview Dr	0.12	280	R								NA			NA		09/05/2012
(908) Brookview Dr	0.03	40	R								NA			NA		02/14/2006
(909) Sloan Dr	0.27	120	R								NA			NA		08/29/2012
(910) Lynchester Dr	0.24	330	R								NA			NA		05/13/2009
(910) Lynchester Dr	0.09	400	R								NA			NA		05/13/2009
(910) Lynchester Dr	0.12	770	R								NA			NA		05/13/2009
(910) Lynchester Dr	0.09	380	R								NA			NA		09/05/2012
(910) Lynchester Dr	0.09	830	R								NA			NA		05/13/2009
(910) Lynchester Dr	0.05	710	R								NA			NA		05/13/2009
(910) Lynchester Dr	0.15	640	R								NA			NA		05/13/2009
(910) Lynchester Dr	0.13	590	R								NA			NA		05/13/2009
(910) Lynchester Dr	0.10	920	R								NA			NA		05/13/2009
(911) Weisiger Rd	0.06	30	R								NA			NA		05/13/2009
(911) Weisiger Rd	0.11	60	R								NA			NA		05/13/2009
(912) Gregory Dr	0.42	830	R								NA			NA		05/13/2009
(912) Gregory Dr	0.38	420	R								NA			NA		05/13/2009
(913) Calais Rd	0.09	40	R								NA			NA		05/13/2009
(914) Hagood Lane	0.25	90	R								NA			NA		09/05/2012
(915) Sheringham Rd	0.12	80	R								NA			NA		05/13/2009
(915) Sheringham Rd	0.12	90	R								NA			NA		05/13/2009
(916) Paulett Rd	0.03	8	R								NA			NA		05/13/2009

Virginia Department of Transportation
Traffic Engineering Division
2013
Annual Average Daily Traffic Volume Estimates By Section of Route
Chesterfield Maintenance Area

Route	Length	AADT	QA	4Tire	Bus	-----Truck-----				QC	K Factor	QK	Dir Factor	AAWDT	QW	Year
						2Axle	3+Axle	1Trail	2Trail							
Chesterfield County																
916 Paulett Rd	0.07	140	R								NA		NA			05/13/2009
917 Moravia Rd	0.05	40	R								NA		NA			05/13/2009
917 Moravia Rd	0.31	540	R								NA		NA			05/13/2009
918 Tazewell Ave	0.10	60	R								NA		NA			05/13/2009
919 Overlea Dr	0.20	190	R								NA		NA			05/13/2009
919 Overlea Dr	0.09	370	R								NA		NA			05/13/2009
919 Overlea Dr	0.10	480	R								NA		NA			05/13/2009
920 Discovery Dr	0.52	530	R								NA		NA			06/29/2009
921 Stigall Ct	0.10	90	R								NA		NA			05/13/2009
922 Sunfield Ct	0.05	150	R								NA		NA			05/13/2009
922 Sunfield Ct	0.07	46	R								NA		NA			05/13/2009
923 Sunfield Pl	0.05	50	R								NA		NA			05/13/2009
924 Alanthus Rd	0.10	90	R								NA		NA			05/13/2009
925 Landfill Dr	0.18	780	R								NA		NA			02/14/2006
926 Continental Blvd	0.24	1900	R								NA		NA			09/04/2012
927 Touchstone Rd	0.51	1600	R								NA		NA			09/04/2012
928 Old Bern Rd	0.02	470	R								NA		NA			08/04/2009
929 Chesterfield Meadows Dr	0.18	2500	R								NA		NA			08/28/2012
929 Chesterfield Meadows Dr	0.44	910	R								NA		NA			09/05/2012
930	0.16	160	R								NA		NA			07/08/2009

Virginia Department of Transportation
Traffic Engineering Division
2013
Annual Average Daily Traffic Volume Estimates By Section of Route
Chesterfield Maintenance Area

Route	Length	AADT	QA	4Tire	Bus	-----Truck-----				QC	K Factor	QK	Dir Factor	AAWDT	QW	Year
						2Axle	3+Axle	1Trail	2Trail							
Chesterfield County																
(931) Port Walthall Dr	0.47	NA					From: 20-746 Ruffin Mill Rd				NA			NA		
							To: Cul-de-Sac									
(932) Ashton Park Dr	0.34	2300	R				From: 20-746 Ruffin Mill Rd				NA			NA		11/14/2012
							To: Dead End									
(933) Memory Lane	0.15	1700	R				From: 20-929 Chesterfield Meadows Dr				NA			NA		08/28/2012
							To: SR 145 Centralia Rd									
(934) Ganesh Lane	0.06	40	R				From: 20-909 Sloan Dr				NA			NA		08/04/2009
							To: Cul-de-Sac									
(935) Krause Rd	0.30	2700	R				From: 20-655 Lori Rd				NA			NA		08/28/2012
							To: 20-903 Krause Rd									
(936) Memphis Blvd	0.26	60	R				From: US 360 Hull Street Rd; 20-6045				NA			NA		08/04/2009
							To: Dead End									
(938) Battery Brook Pkwy	0.48	1600	R				From: 20-614 Coach Rd				NA			NA		08/29/2012
							To: Cul-de-Sac									
(939) Walton Park Ln	0.14	2900	R				From: 20-624 Walton Park Rd				NA			NA		11/20/2012
							To: Cul-de-Sac									
(940) Stable Gate Rd	0.12	480	R				From: 20-655 Lori Rd				NA			NA		04/09/2009
							To: Cul-de-Sac									
(941) Baugh Lane	0.29	90	R				From: 20-669 Church Rd				NA			NA		06/20/2006
							To: Dead End									
(942) Pine Orchard Dr	0.13	46	R				From: 20-655 Lori Rd				NA			NA		02/14/2006
							To: Cul-de-Sac									
(943) Lake Ridge Dr	0.06	40	R				From: Dead End				NA			NA		07/24/2006
							To: 20-891 Spring Valley Rd									
(944)	0.16	260	R				From: Dead End				NA			NA		08/04/2009
							To: 20-604 Genito Rd									
(945) Old Bon Air Pl	0.18	120	R				From: Cul-de-Sac				NA			NA		06/22/2009
							To: 20-718 Old Bon Air Rd									
(947) Redpine Rd	0.16	190	R				From: Dead End				NA			NA		08/04/2009
							To: 20-701 Whitepine Rd									
(949) Hargrave Hill Lane	0.26	40	R				From: 20-647 Hicks Rd				NA			NA		02/14/2006
							To: 20-678 Providence Rd									
(950) Charter Colony Pkwy	0.20	7100	R				From: 20-668 Woolridge Rd				NA			NA		04/26/2006
							To: 20-9453 Midlothian High School									
(950) Charter Colony Pkwy	0.84	4900	R				From: US 60 Midlothian Tpke				NA			NA		06/16/2009
							To: Dead End									
(951) Village Mill Dr	0.24	2500	R				From: Dead End				NA			NA		09/05/2012
							To: US 60 Midlothian Tpke									

Virginia Department of Transportation
Traffic Engineering Division
2013
Annual Average Daily Traffic Volume Estimates By Section of Route
Chesterfield Maintenance Area

Route	Length	AADT	QA	4Tire	Bus	-----Truck-----				QC	K Factor	QK	Dir Factor	AAWDT	QW	Year
						2Axle	3+Axle	1Trail	2Trail							
Chesterfield County																
(955) Arboretum Pl	0.06	2500	R				From: Arboretum Place				NA			NA		07/22/2009
(955) Arboretum Pl	0.38	2900	R				From: 20-755 Arboretum Pl				NA			NA		07/27/2009
							To: 20-672, S Arch Rd									
(956) Indian Hill Rd	0.07	320	R				From: Dead End				NA			NA		11/14/2012
(956) Indian Hill Rd	0.11	550	R				From: 20-963				NA			NA		11/14/2012
							To: I-95									
(958) Cedar Springs Rd	0.18	160	R				From: Dead End				NA			NA		03/23/2006
							To: FR-1026									
(960) Oak Lawn St	0.31	160	R				From: Cul-de-Sac				NA			NA		06/20/2006
							To: 20-1624 Normandale Ave									
(961) Walmart Way	0.26	8600	R				From: US 60 Midlothian Tpke				NA			NA		09/11/2012
							To: Dead End									
(962)	0.19	120	R				From: Dead End				NA			NA		08/04/2009
							To: 20-746 Ruffin Mill Rd									
(963)	0.27	1800	R				From: 20-620 Woods Edge Rd				NA			NA		11/14/2012
							To: 20-956									
(965) Castle Rock Rd	0.11	260	R				From: Cul-de-Sac				NA			NA		02/14/2006
							To: US 360 Hull Street Rd									
(970) Otterdale Rd	0.22	4200	R				From: US 60; 20-667				NA			NA		07/31/2012
(970) Otterdale Rd	0.06	2100	R				From: 20-971 Wylderose Dr				NA			NA		07/31/2012
(970) Otterdale Rd	0.73	320	R				From: 20-976 Michaux Bluff Dr				NA			NA		08/29/2012
							To: Cul-de-Sac									
(971) Wylderose Dr	0.31	830	R				From: US 60 Midlothian Tpke				NA			NA		06/22/2009
							To: Dead End									
(972) Sommerville Ct	0.29	3200	R				From: 20-970 Otterdale Rd				NA			NA		06/22/2009
							To: Cul-de-Sac									
(973) Justice Rd	0.27	1400	R				From: 20-970 Otterdale Rd				NA			NA		06/22/2009
							To: 20-974 Wylderose Ct									
(974) Wylderose Ct	0.06	730	R				From: Dead End				NA			NA		08/29/2012
(974) Wylderose Ct	0.04	0	R				From: 20-973 Justice Rd				NA			NA		08/29/2012
							To: Dead End									
(975) Battery Dantzler Rd	0.33	1800	R				From: 20-732 Old Stage Rd				NA			NA		08/29/2012
							To: 20-785 Bermuda Triangle Rd									
(976) Michaux Bluff Dr	0.15	490	R				From: 20-970 Otterdale Rd				NA			NA		08/28/2012
							To: 20-977 Michaux View Way									

Virginia Department of Transportation
Traffic Engineering Division
2013
Annual Average Daily Traffic Volume Estimates By Section of Route
Chesterfield Maintenance Area

Route	Length	AADT	QA	4Tire	Bus	-----Truck-----				QC	K Factor	QK	Dir Factor	AAWDT	QW	Year
						2Axle	3+Axle	1Trail	2Trail							
Chesterfield County																
(977) Michaux View Way	0.20	780	R								NA			NA		05/16/2006
(977) Michaux View Way	0.06	220	R								NA			NA		08/29/2012
(977) Michaux View Way	0.33	380	R								NA			NA		05/16/2006
(978) Michaux Creek Pl	0.07	80	R								NA			NA		05/16/2006
(979) Michaux Ridge Ct	0.06	70	R								NA			NA		05/16/2006
(980) Virginia Pine Ct	0.21	300	R								NA			NA		08/01/2006
(981) Michaux Branch Terrace	0.11	90	R								NA			NA		05/16/2006
(982) Michaux Crossing Lane	0.14	360	R								NA			NA		06/22/2009
(983) Michaux Wood Way	0.14	230	R								NA			NA		06/22/2009
(984) Walkers Cove Dr	0.17	80	R								NA			NA		08/30/2012
(985) Chesterfield Plaza	0.13	60	R								NA			NA		08/31/2012
(986) Laurel St	0.11	1200	R								NA			NA		09/01/2012
(987) Michaux Run Court	0.10	80	R								NA			NA		06/22/2009
(990) Luck Court	0.46	80	R								NA			NA		08/04/2009
(991) Genito Pl	0.67	320	R								NA			NA		08/04/2009
(995) Nestor Rd	0.31	110	R								NA			NA		07/19/2009
(999) Ironbridge Pl	0.17	360	R								NA			NA		04/01/2009
(1001) Railroad Ave	0.40	140	R								NA			NA		06/16/2009
(1002) Westfield Rd	0.59	2600	F	99%	0%	0%	0%	0%	0%	C	0.114	F	0.585	2600	F	2013

Virginia Department of Transportation
Traffic Engineering Division
2013
Annual Average Daily Traffic Volume Estimates By Section of Route
Chesterfield Maintenance Area

Route	Length	AADT	QA	4Tire	Bus	-----Truck-----				QC	K Factor	QK	Dir Factor	AAWDT	QW	Year
						2Axle	3+Axle	1Trail	2Trail							
Chesterfield County																
(1002) Westfield Rd	0.05	4300	R			From: 20-1001 Railroad Ave					NA			NA		06/16/2009
(1002) Westfield Rd	0.15	2500	R			To: 20-1098 Sycamore Square Dr					NA			NA		06/16/2009
(1003) Salisbury Dr	0.53	10	R			From: 20-1003 Salisbury Dr					NA			NA		09/01/2012
(1003) Salisbury Dr	0.14	850	R			To: Dead End					NA			NA		09/01/2012
(1003) Salisbury Dr	0.25	790	R			From: 20-1075 Headwaters Rd					NA			NA		09/01/2012
(1003) Salisbury Dr	0.25	790	R			To: 20-1006 Oak Lane/Mr Pisgah Dr					NA			NA		06/16/2009
(1004) Winterfield Lane	0.28	20	R			From: US 60 Midlothian Tpke					NA			NA		09/01/2012
(1005) Crowder Dr	0.20	1900	R			To: 20-714 Winterfield Rd					NA			NA		06/16/2009
(1006) Oak Lane/Mr Pisgah Dr	0.52	2700	R			From: US 60; 20-950					NA			NA		06/16/2009
(1007) Salisbury Dr	0.40	50	R			To: US 60 Midlothian Tpke					NA			NA		09/01/2012
(1008) Stonegate Rd	0.13	570	R			From: 20-1002 Westfield Rd					NA			NA		08/04/2009
(1009) Radstock Rd	0.38	140	R			To: 20-1003 Salisbury Dr					NA			NA		08/04/2009
(1010) Kings Lynn Rd	0.52	630	R			From: 20-1006 Oak Lane/Mr Pisgah Dr					NA			NA		08/04/2009
(1010) Kings Lynn Rd	0.10	70	R			To: US 60 Midlothian Tpke					NA			NA		08/04/2009
(1011) Starcross Rd	0.60	80	R			From: 20-1003; 20-1075					NA			NA		09/01/2012
(1012) Kentford Rd	0.13	1200	R			To: Dead End					NA			NA		06/22/2009
(1013) Kentford Rd	0.43	1100	R			From: 20-1064 Gryphon Rd					NA			NA		06/22/2009
(1014) Netherfield Dr S	0.25	170	R			To: 20-902 Salisbury Dr					NA			NA		06/22/2009
(1014) Netherfield Dr	0.28	370	R			From: 20-1010 Kings Lynn Rd					NA			NA		06/22/2009
(1014) Brigstock Rd	0.72	550	R			To: 20-1008 Stonegate Rd					NA			NA		06/22/2009
(1014) Brigstock Rd	0.90	780	R			From: Cul-de-Sac					NA			NA		06/22/2009
(1014) E Brigstock Rd	0.42	420	R			To: 20-902 Salisbury Dr					NA			NA		06/22/2009
(1014) E Brigstock Rd	0.42	420	R			From: 20-1013 Kentford Rd					NA			NA		06/22/2009
(1014) E Brigstock Rd	0.42	420	R			To: 20-1014 Brigstock Rd					NA			NA		06/22/2009
(1014) E Brigstock Rd	0.42	420	R			From: Dead End					NA			NA		06/22/2009
(1014) E Brigstock Rd	0.42	420	R			To: 20-714 Winterfield Rd					NA			NA		06/22/2009
(1014) E Brigstock Rd	0.42	420	R			From: 0.28 ME 20-714					NA			NA		06/22/2009
(1014) E Brigstock Rd	0.42	420	R			To: 20-1013 Kentford Rd					NA			NA		06/22/2009
(1014) E Brigstock Rd	0.42	420	R			From: 20-1237 Ellesmere Dr					NA			NA		06/22/2009
(1014) E Brigstock Rd	0.42	420	R			To: 20-711 Robious Rd					NA			NA		06/22/2009

Virginia Department of Transportation
Traffic Engineering Division
2013
Annual Average Daily Traffic Volume Estimates By Section of Route
Chesterfield Maintenance Area

Route	Length	AADT	QA	4Tire	Bus	-----Truck-----				QC	K Factor	QK	Dir Factor	AAWDT	QW	Year
						2Axle	3+Axle	1Trail	2Trail							
Chesterfield County																
1015	Carriage Lane	0.22	110	R							NA			NA		09/01/2012
1016	Carriage Lane	0.21	130	R							NA			NA		09/01/2012
1017	Bluegrass Rd	0.05	20	R							NA			NA		04/26/2006
1017	Bluegrass Rd	0.06	60	R							NA			NA		09/01/2012
1017	Bluegrass Rd	0.05	50	R							NA			NA		09/01/2012
1018	Lalee Rd	0.06	10	R							NA			NA		04/26/2006
1019	Kingsmill Rd	0.09	1300	R							NA			NA		09/01/2012
1019	Kingsmill Rd	0.24	420	R							NA			NA		09/01/2012
1019	Kingsmill Rd	0.33	300	R							NA			NA		09/01/2012
1019	Kingsmill Rd	0.16	230	R							NA			NA		09/01/2012
1020	Young Manor Dr	0.09	390	R							NA			NA		06/24/2009
1020	Young Manor Dr	0.32	250	R							NA			NA		06/24/2009
1020	Young Manor Dr	0.12	120	R							NA			NA		06/24/2009
1020	Young Manor Dr	0.06	49	R							NA			NA		06/24/2009
1021	Musket Dr	0.42	130	R							NA			NA		06/24/2009
1022	Wadebridge Rd	0.30	140	R							NA			NA		09/01/2012
1023	Breezewood Ct	0.11	90	R							NA			NA		03/06/2006
1024	Boswell Rd	0.10	60	R							NA			NA		03/06/2006
1025	Castlebridge Rd	0.13	1100	R							NA			NA		06/22/2009
1025	Castlebridge Rd	1.23	560	R							NA			NA		06/22/2009
1026	Oakengate Lane	0.63	470	R							NA			NA		09/05/2012

Virginia Department of Transportation
Traffic Engineering Division
2013
Annual Average Daily Traffic Volume Estimates By Section of Route
Chesterfield Maintenance Area

Route	Length	AADT	QA	4Tire	Bus	-----Truck-----				QC	K Factor	QK	Dir Factor	AAWDT	QW	Year
						2Axle	3+Axle	1Trail	2Trail							
Chesterfield County																
(1026) Oakengate Lane	0.27	450	R			From: 20-1028 Elmstead Rd					NA			NA		09/05/2012
(1026) Oakengate Lane	0.12	490	R			To: 20-1025 Castlebridge Rd					NA			NA		09/05/2012
(1026) Oakengate Lane	0.07	80	R			From: 20-1341 Glamorgan Lane					NA			NA		09/05/2012
						To: Cul-de-Sac										
(1027) Engerston Rd	0.11	70	R			From: 20-1025 Castlebridge Rd					NA			NA		09/05/2012
						To: 20-1026 Oakengate Lane										
(1028) Elmstead Rd	0.29	1600	R			From: 20-714 Winterfield Rd					NA			NA		06/22/2009
(1028) Elmstead Rd	0.26	1400	R			From: 20-1044 Albion Rd					NA			NA		06/22/2009
(1028) Elmstead Rd	0.14	640	R			To: 20-1025 Castlebridge Rd					NA			NA		06/22/2009
						To: 20-1026 Oakengate Lane										
(1029) Thorngate Rd	0.15	290	R			From: 20-1028 Elmstead Rd					NA			NA		09/05/2012
(1029) Thorngate Rd	0.11	270	R			To: 20-1040 Brancaster Ct					NA			NA		09/05/2012
						To: 20-1025 Castlebridge Rd										
(1030) Paddington Dr	0.14	30	R			From: Cul-de-Sac					NA			NA		09/05/2012
						To: 20-667 Otterdale Rd										
(1031) Westbury Dr	0.15	40	R			From: Dead End					NA			NA		06/16/2009
						To: 20-667 Otterdale Rd										
(1032) Gainsborough Ct	0.09	40	R			From: 20-667 Otterdale Rd					NA			NA		06/16/2009
						To: Cul-de-Sac										
(1033) Edenhurst Ct	0.09	40	R			From: 20-667 Otterdale Rd					NA			NA		06/16/2009
						To: Cul-de-Sac										
(1034) Hailsham Circle	0.42	160	R			From: 20-1026 Oakengate Lane					NA			NA		09/11/2012
						To: 20-1026 Oakengate Lane										
(1035) Tamhaven Lane	0.08	370	R			From: 20-1036 Arrandell Rd					NA			NA		06/22/2009
						To: 20-1013 Kentford Rd										
(1036) Arrandell Rd	0.31	250	R			From: 20-1037 Helmsley Rd					NA			NA		09/11/2012
(1036) Arrandell Rd	0.09	50	R			To: 20-1035 Tamhaven Lane					NA			NA		03/06/2006
						To: Dead End										
(1037) Helmsley Rd	0.06	1100	R			From: 20-714; 20-3796					NA			NA		09/05/2012
(1037) Helmsley Rd	0.07	820	R			To: 20-3809 Autumnfield Rd					NA			NA		09/05/2012
						To: 20-3808 Gap										
(1037) Helmsley Rd	0.13	580	R			From: 20-1038 Gap					NA			NA		09/05/2012
						To: 20-1014 Brigstock Rd										
(1038) Queenswood Rd	0.16	270	R			From: 20-1037 Helmsley Rd					NA			NA		09/11/2012
						To: 20-1039										

Virginia Department of Transportation
Traffic Engineering Division
2013
Annual Average Daily Traffic Volume Estimates By Section of Route
Chesterfield Maintenance Area

Route	Length	AADT	QA	4Tire	Bus	-----Truck-----				QC	K Factor	QK	Dir Factor	AAWDT	QW	Year
						2Axle	3+Axle	1Trail	2Trail							
Chesterfield County																
(1038) Queenswood Rd	0.13	270	R			From: 20-1039					NA		NA			09/11/2012
(1038) Queenswood Rd	0.17	140	R			From: 20-1014 Brigstock Rd; Netherfield Dr					NA		NA			03/06/2006
						To: Dead End										
(1039) Grangewood Rd	0.19	120	R			From: Cul-de-Sac					NA		NA			06/22/2009
						To: 20-1038 Queenswood Rd										
(1040) Brancaster Ct	0.05	30	R			From: 20-1029 Thorngate Rd					NA		NA			03/06/2006
						To: Cul-de-Sac										
(1041) Victoria Lane	0.07	60	R			From: Dead End					NA		NA			08/04/2009
(1041) Victoria Lane	0.20	70	R			From: 20-1042 Victoria Circle					NA		NA			08/04/2009
						To: 20-704 Cherokee Rd										
(1042) Victoria Circle	0.05	40	R			From: 20-1041 Victoria Lane					NA		NA			08/04/2009
						To: Cul-de-Sac										
(1043) Darby Cr	0.04	50	R			From: Cul-de-Sac					NA		NA			08/04/2009
						To: 20-883										
(1044) Albion Rd	0.74	160	R			From: 20-1028 Elmstead Rd					NA		NA			06/22/2009
						To: Dead End										
(1045) Chartridge Lane	0.16	40	R			From: Dead End					NA		NA			06/22/2009
						To: 20-1028 Elmstead Rd										
(1046) Whitechapel Rd	0.06	160	R			From: 20-1014 W, Brigstock Rd					NA		NA			06/22/2009
						To: 20-1046 WYE										
(1046) Whitechapel Rd	0.06	70	R			From: 20-1014 E, Brigstock Rd					NA		NA			06/22/2009
						To: 20-1046 WYE										
(1046) Whitechapel Rd	0.18	160	R			From: 20-1046 WYE					NA		NA			06/22/2009
						To: 20-1047 Vistapoint Rd										
(1047) Vistapoint Rd	0.16	170	R			From: Dead End					NA		NA			06/22/2009
						To: 20-1046 Whitechapel Rd										
(1047) Vistapoint Rd	0.23	90	R			From: Dead End					NA		NA			06/22/2009
						To: Dead End										
(1048) Mount Hill Dr	0.07	250	R			From: 20-1014 W, Brigstock Rd					NA		NA			06/22/2009
						To: 20-1233 Soltice Close										
(1048) Mount Hill Dr	0.14	190	R			From: 20-1063 Mount Hill Circle					NA		NA			06/22/2009
						To: 20-1062 Mount Hill Ct										
(1048) Mount Hill Dr	0.22	180	R			From: 20-1014 EAST					NA		NA			06/22/2009
						To: 20-711 Robious Rd										
(1049) London Park Dr	0.40	180	R			From: 20-711 Robious Rd					NA		NA			08/04/2009
						To: Cul-de-Sac										
(1050) River Oaks Dr	0.10	360	R			From: 20-711 Robious Rd					NA		NA			08/04/2009
						To: 20-1051 Southbridge Dr										

Virginia Department of Transportation
Traffic Engineering Division
2013
Annual Average Daily Traffic Volume Estimates By Section of Route
Chesterfield Maintenance Area

Route	Length	AADT	QA	4Tire	Bus	-----Truck-----				QC	K Factor	QK	Dir Factor	AAWDT	QW	Year
						2Axle	3+Axle	1Trail	2Trail							
Chesterfield County																
(1050) River Oaks Dr	0.04	320	R				From: 20-1051 Southbridge Dr				NA		NA		08/04/2009	
(1050) River Oaks Dr	0.16	130	R				From: 20-1052 Easthampton Dr				NA		NA		08/04/2009	
							To: Cul-de-Sac									
(1051) Southbridge Dr	0.10	50	R				From: Cul-de-Sac				NA		NA		08/04/2009	
							To: 20-1050 River Oaks Dr									
(1052) Easthampton Dr	0.07	60	R				From: Cul-de-Sac				NA		NA		08/04/2009	
(1052) Easthampton Dr	0.06	160	R				From: 20-1053 Earlswood Rd				NA		NA		08/04/2009	
							To: 20-1050 River Oaks Dr									
(1053) Earlswood Rd	0.13	80	R				From: 20-1052 Easthampton Dr				NA		NA		08/04/2009	
							To: Cul-de-Sac									
(1054) Aldengate Rd	0.04	830	R				From: 20-667 Otterdale Rd				NA		NA		09/11/2012	
(1054) Aldengate Rd	0.25	680	R				From: 20-1055 Charlemagne Rd				NA		NA		09/11/2012	
(1054) Aldengate Rd	0.14	450	R				From: 20-1057 Wallingham Dr				NA		NA		09/11/2012	
(1054) Aldengate Rd	0.09	330	R				From: 20-1060 Aldengate Ct				NA		NA		09/11/2012	
(1054) Aldengate Rd	0.09	200	R				From: 20-1061 Kevinmeade Dr				NA		NA		09/11/2012	
(1054) Aldengate Rd	0.04	20	R				From: 20-3386 Aldengate Terrace				NA		NA		03/20/2006	
							To: 20-3386 Aldengate Terrace									
							To: Dead End									
(1055) Charlemagne Rd	0.04	40	R				From: Dead End				NA		NA		06/16/2009	
(1055) Charlemagne Rd	0.15	190	R				From: 20-1056 Charlemagne Ct				NA		NA		06/16/2009	
							To: 20-1054 Aldengate Rd									
(1056) Charlemagne Ct	0.06	46	R				From: 20-1055 Charlemagne Rd				NA		NA		06/16/2009	
							To: Cul-de-Sac									
(1057) Wallingham Dr	0.10	80	R				From: Dead End				NA		NA		06/16/2009	
(1057) Wallingham Dr	0.07	250	R				From: 20-1058 Wallingham Ct				NA		NA		06/16/2009	
(1057) Wallingham Dr	0.30	110	R				From: 20-1054 Aldengate Rd				NA		NA		06/16/2009	
							To: 20-7306									
(1058) Wallingham Ct	0.08	120	R				From: 20-1059 Thynne Rd				NA		NA		06/16/2009	
							To: 20-1057 Wallingham Dr									
(1059) Thynne Rd	0.10	80	R				From: Dead End				NA		NA		06/16/2009	
							To: 20-1058 Wallingham Ct									
(1060) Aldengate Ct	0.04	50	R				From: Dead End				NA		NA		06/16/2009	
							To: 20-1054 Aldengate Rd									

Virginia Department of Transportation
Traffic Engineering Division
2013
Annual Average Daily Traffic Volume Estimates By Section of Route
Chesterfield Maintenance Area

Route	Length	AADT	QA	4Tire	Bus	-----Truck-----				QC	K Factor	QK	Dir Factor	AAWDT	QW	Year
						2Axle	3+Axle	1Trail	2Trail							
Chesterfield County																
(1061) Kevinmeade Dr	0.15	120	R								NA			NA		06/16/2009
(1062) Mount Hill Ct	0.08	60	R								NA			NA		03/20/2006
(1063) Mount Hill Cr	0.06	50	R								NA			NA		06/22/2009
(1064) Gryphon Rd	0.10	430	R								NA			NA		09/12/2012
(1065) Springcreek Dr	0.33	480	R								NA			NA		09/12/2012
(1065) Springcreek Dr	0.17	530	R								NA			NA		09/12/2012
(1065) Springcreek Dr	0.09	130	R								NA			NA		09/12/2012
(1065) Springcreek Dr	0.04	49	R								NA			NA		03/20/2006
(1066) Springcreek Ct	0.05	70	R								NA			NA		03/20/2006
(1067) Waterton Dr	0.33	230	R								NA			NA		09/12/2012
(1068) Glendower Rd	0.23	120	R								NA			NA		09/12/2012
(1068) Glendower Rd	0.11	200	R								NA			NA		09/12/2012
(1068) Glendower Rd	0.25	240	R								NA			NA		09/12/2012
(1068) Glendower Rd	0.06	180	R								NA			NA		09/12/2012
(1069) Chalkwell Dr	0.24	120	R								NA			NA		03/20/2006
(1070) Glengate Rd	0.04	60	R								NA			NA		06/18/2009
(1070) Glengate Rd	0.17	470	R								NA			NA		06/18/2009
(1071) Willowdale Dr	0.05	80	R								NA			NA		06/18/2009
(1071) Willowdale Dr	0.06	90	R								NA			NA		06/18/2009
(1072) Willowdale Dr	0.06	80	R								NA			NA		06/18/2009
(1072) Willowdale Dr	0.04	100	R								NA			NA		06/18/2009

Virginia Department of Transportation
 Traffic Engineering Division
 2013
 Annual Average Daily Traffic Volume Estimates By Section of Route
 Chesterfield Maintenance Area

Route	Length	AADT	QA	4Tire	Bus	-----Truck-----				QC	K Factor	QK	Dir Factor	AAWDT	QW	Year
						2Axle	3+Axle	1Trail	2Trail							
Chesterfield County																
(1073) Ashtree Rd	0.05	90	R								NA			NA		06/18/2009
(1073) Ashtree Rd	0.13	330	R								NA			NA		06/18/2009
(1073) Ashtree Rd	0.06	280	R								NA			NA		06/18/2009
(1073) Ashtree Rd	0.05	260	R								NA			NA		06/18/2009
(1074) Glenmeadow Rd	0.13	710	R								NA			NA		06/18/2009
(1074) Glenmeadow Rd	0.08	910	R								NA			NA		06/18/2009
(1074) Glenmeadow Rd	0.09	1200	R								NA			NA		06/18/2009
(1074) Glenmeadow Rd	0.06	1300	R								NA			NA		06/18/2009
(1074) Glenmeadow Rd	0.03	2000	R								NA			NA		06/18/2009
(1075) Headwaters Rd	0.07	910	R								NA			NA		06/18/2009
(1075) Headwaters Rd	0.05	770	R								NA			NA		06/18/2009
(1075) Headwaters Rd	0.09	600	R								NA			NA		06/16/2009
(1075) Headwaters Rd	0.06	220	R								NA			NA		06/16/2009
(1075) Headwaters Rd	0.04	50	R								NA			NA		06/16/2009
(1076) Colehollow Dr	0.14	200	R								NA			NA		04/26/2006
(1077) Headwaters Pl	0.04	40	R								NA			NA		04/26/2006
(1078) Headwaters Ct	0.04	40	R								NA			NA		04/26/2006
(1079) Glenmeadow Ct	0.04	40	R								NA			NA		06/16/2009
(1079) Glenmeadow Ct	0.11	670	R								NA			NA		06/16/2009
(1080) Trilithon Rd	0.09	100	R								NA			NA		06/22/2009
(1080) Trilithon Rd	0.02	130	R								NA			NA		06/22/2009
(1080) Trilithon Rd	0.16	220	R								NA			NA		06/22/2009

Virginia Department of Transportation
 Traffic Engineering Division
 2013
 Annual Average Daily Traffic Volume Estimates By Section of Route
 Chesterfield Maintenance Area

Route	Length	AADT	QA	4Tire	Bus	-----Truck-----				QC	K Factor	QK	Dir Factor	AAWDT	QW	Year
						2Axle	3+Axle	1Trail	2Trail							
Chesterfield County																
(1081) Sarsen Ct	0.11	60	R								NA			NA		06/22/2009
(1082) Banstead Rd	0.38	450	R								NA			NA		06/22/2009
(1083) Glenmeadow Terrace	0.16	200	R								NA			NA		06/16/2009
(1084) Watch Hill Rd	0.05	70	R								NA			NA		06/16/2009
(1084) Watch Hill Rd	0.07	240	R								NA			NA		06/16/2009
(1084) Watch Hill Rd	0.07	350	R								NA			NA		06/16/2009
(1084) Watch Hill Rd	0.06	510	R								NA			NA		06/16/2009
(1084) Watch Hill Rd	0.05	190	R								NA			NA		06/16/2009
(1084) Watch Hill Rd	0.06	360	R								NA			NA		06/16/2009
(1084) Watch Hill Rd	0.25	1600	R								NA			NA		06/16/2009
(1084) Old Country Lane	0.05	450	R								NA			NA		06/16/2009
(1084) Old Country Lane	0.07	360	R								NA			NA		06/16/2009
(1084) Old Country Lane	0.11	280	R								NA			NA		06/16/2009
(1084) Old Country Lane	0.08	100	R								NA			NA		06/16/2009
(1085) Curtis St	0.16	1200	R								NA			NA		11/14/2012
(1086) Green Forest Dr	0.07	40	R								NA			NA		06/13/2006
(1086) Green Forest Dr	0.09	180	R								NA			NA		09/11/2012
(1086) Green Forest Dr	0.08	340	R								NA			NA		09/11/2012
(1086) Green Forest Dr	0.08	60	R								NA			NA		06/13/2006
(1087) Pine Cone Lane	0.02	40	R								NA			NA		06/13/2006
(1087) Pine Cone Lane	0.09	90	R								NA			NA		09/11/2012
(1088) Amy Ct	0.11	90	R								NA			NA		06/07/2006

Virginia Department of Transportation
Traffic Engineering Division
2013
Annual Average Daily Traffic Volume Estimates By Section of Route
Chesterfield Maintenance Area

Route	Length	AADT	QA	4Tire	Bus	-----Truck-----				QC	K Factor	QK	Dir Factor	AAWDT	QW	Year
						2Axle	3+Axle	1Trail	2Trail							
Chesterfield County																
(1089) Quarterpath Lane	0.10	90	R									NA		NA		07/24/2006
						From: Dead End										
(1089) Quarterpath Lane	0.13	460	R									NA		NA		09/11/2012
						From: 20-1086 Green Forest Dr										
						To: 20-1090 Walthall Dr										
(1090) Walthall Dr	0.32	100	R									NA		NA		06/07/2006
						From: Dead End										
(1090) Walthall Dr	0.12	660	R									NA		NA		09/11/2012
						From: 20-1089 Quarterpath Lane										
						To: 20-1091 Quail Crossing										
(1090) Walthall Dr	0.22	830	R									NA		NA		09/11/2012
						From: 20-1092 Dove Path Lane										
(1090) Walthall Dr	0.13	1100	R									NA		NA		09/11/2012
						From: 20-1093 Rebel Ridge Rd										
(1091) Quail Crossing	0.10	80	R									NA		NA		07/24/2006
						From: Cul-de-Sac										
(1091) Quail Crossing	0.05	10	R									NA		NA		07/24/2006
						From: 20-1090 Walthall Dr										
						To: Dead End										
(1092) Dove Path Lane	0.11	80	R									NA		NA		06/07/2006
						From: Cul-de-Sac										
(1092) Dove Path Lane	0.07	370	R									NA		NA		09/11/2012
						From: 20-4059 Crosshaven Ct										
(1092) Dove Path Lane	0.04	10	R									NA		NA		06/07/2006
						From: 20-1090 Walthall Dr										
						To: Dead End										
(1093) Rebel Ridge Rd	0.23	140	R									NA		NA		09/11/2012
						From: Cul-de-Sac										
(1093) Rebel Ridge Rd	0.15	1200	R									NA		NA		09/11/2012
						From: 20-1090 Walthall Dr										
						To: 20-617 Ramblewood Dr										
(1095) Old Country Court	0.05	50	R									NA		NA		05/16/2006
						From: Dead End										
(1095) Old Country Terrace	0.05	60	R									NA		NA		05/16/2006
						From: 20-1084										
						To: Dead End										
(1096) Overcliff Ct	0.12	210	R									NA		NA		05/16/2006
						From: Cul-de-Sac										
						To: 20-624 Walton Park Rd										
(1097) Watch Hill Court	0.05	80	R									NA		NA		05/16/2006
						From: 20-1084										
						To: Cul-de-Sac										
(1098) Sycamore Square Dr	0.21	3600	F	99%	1%	0%	0%	0%	0%	C	0.107	F	0.552	3600	F	2013
						From: US 60 Midlothian Tpke										
(1098) Sycamore Square Dr	0.27	2000	R									NA		NA		06/16/2009
						From: 20-1002 Westfield Rd										
						To: Dead End										
(1099) Kirkham Dr	0.13	150	R									NA		NA		10/09/2012
						From: 20-1028 Elmstead Rd										
						To: 20-1044 Albion Rd										
(1100) Temple Ave	0.05	1300	R									NA		NA		09/12/2012
						From: 20-627 Woodpecker Rd										
						To: 20-1377 Temple Ct										

Virginia Department of Transportation
Traffic Engineering Division
2013
Annual Average Daily Traffic Volume Estimates By Section of Route
Chesterfield Maintenance Area

Route	Length	AADT	QA	4Tire	Bus	-----Truck-----				QC	K Factor	QK	Dir Factor	AAWDT	QW	Year
						2Axle	3+Axle	1Trail	2Trail							
Chesterfield County																
(1100) Temple Ave	0.06	1300	R									NA		NA		09/12/2012
(1100) Temple Ave	0.13	1300	R									NA		NA		09/12/2012
(1100) Temple Ave	0.13	1500	R									NA		NA		09/04/2012
(1100) Temple Ave	0.33	2500	R									NA		NA		09/04/2012
(1101) Laurel Rd	0.13	60	R									NA		NA		07/27/2009
(1101) Laurel Rd	0.54	1300	R									NA		NA		07/27/2009
(1102) Williams St	0.13	510	R									NA		NA		07/27/2009
(1103) Loyal Ave	0.15	760	R									NA		NA		07/27/2009
(1103) Loyal Ave	0.23	780	R									NA		NA		07/27/2009
(1104) Paine St	0.03	20	R									NA		NA		06/15/2006
(1104) Paine St	0.06	610	R									NA		NA		09/12/2012
(1104) Paine St	0.06	700	R									NA		NA		09/12/2012
(1105) Piedmont Ave	0.46	1000	R									NA		NA		09/12/2012
(1105) Piedmont Ave	0.04	770	R									NA		NA		09/12/2012
(1106) Dupuy Rd	0.67	1400	G	98%	0%	1%	0%	0%	0%	C	0.094	F	0.614	1500	G	2013
(1106) Dupuy Rd	0.53	1700	G	98%	0%	1%	0%	0%	0%	F	0.089	F	0.635	1800	G	2013
(1107) River Rd	0.80	16000	G	98%	0%	1%	0%	0%	0%	C	0.084	F	0.534	17000	G	2013
(1108) James St	0.15	3800	R									NA		NA		07/27/2009
(1109) Watson St	0.07	140	R									NA		NA		09/12/2012
(1110) Second Ave	0.02	1000	R									NA		NA		09/12/2012
(1110) Second Ave	0.34	1100	R									NA		NA		09/12/2012

Virginia Department of Transportation
Traffic Engineering Division
2013
Annual Average Daily Traffic Volume Estimates By Section of Route
Chesterfield Maintenance Area

Route	Length	AADT	QA	4Tire	Bus	-----Truck-----				QC	K Factor	QK	Dir Factor	AAWDT	QW	Year
						2Axle	3+Axle	1Trail	2Trail							
Chesterfield County																
(1111) Third Ave	0.27	310	R								NA			NA		09/16/2012
			From: SR 327 State University at Petersburg Road System													
			To: 20-1109 Watson St													
(1111) Third Ave	0.08	510	R								NA			NA		09/16/2012
			From: 20-1107 River Rd													
			To: 20-1109 Watson St													
(1112) Fourth Ave	0.06	1100	R								NA			NA		07/27/2009
			From: 20-1107 River Rd													
			To: 20-1145 Orange Hill Ave													
(1113) Randolph St	0.06	80	R								NA			NA		09/16/2012
			From: SR 36 Chesterfield Ave													
(1113) Boisseau St	0.07	240	R								NA			NA		09/16/2012
			From: 20-1110 Second Ave													
			To: SR 36 Chesterfield Ave													
(1114) Lee St	0.04	940	R								NA			NA		09/16/2012
			From: Dead End													
			To: Dead End													
(1115) Totty St	0.30	80	R								NA			NA		06/15/2006
			From: 20-1119 Jackson St													
(1115) Totty St	0.09	160	R								NA			NA		09/16/2012
			From: 20-1118 Court St													
(1115) Totty St	0.06	290	R								NA			NA		09/16/2012
			From: 20-1117 Pannil St													
(1115) Totty St	0.13	540	R								NA			NA		09/16/2012
			From: SR 36 Chesterfield Ave													
			To: 20-1117 Pannil St													
(1116) Light St	0.14	220	R								NA			NA		09/16/2012
			From: SR 36 Chesterfield Ave													
			To: 20-1120 Main St													
(1117) Pannil St	0.10	210	R								NA			NA		09/16/2012
			From: 20-1116 Light St													
(1117) Pannil St	0.06	190	R								NA			NA		09/17/2012
			From: 20-1115 Totty St													
			To: 20-1120 Main St													
(1118) Court St	0.14	130	R								NA			NA		09/17/2012
			From: 20-1115 Totty St													
			To: 20-1120 Main St													
(1119) Jackson St	0.10	180	R								NA			NA		09/17/2012
			From: 20-1115 Totty St													
(1119) Jackson St	0.18	230	R								NA			NA		09/17/2012
			From: 20-1124 Rutledge Ave													
			To: Dead End													
(1120) Main St	0.18	20	R								NA			NA		06/15/2006
			From: 20-1119 Jackson St													
(1120) Main St	0.20	270	R								NA			NA		09/17/2012
			From: 20-1117 Pannil St													
(1120) Main St	0.15	610	R								NA			NA		09/17/2012
			From: SR 36 Chesterfield Ave													
			To: SR 36 Chesterfield Ave; River Rd													
(1121) Granger St	0.09	8500	G	97%	1%	1%	1%	1%	0%	C	0.08	F	0.606	9100	G	2013
			From: 20-1107 E, River Rd													
			To: 20-1107 W, River Rd													
(1121) Granger St	0.06	660	R								NA			NA		09/17/2012
			From: 20-1134 South St													

Virginia Department of Transportation
Traffic Engineering Division
2013
Annual Average Daily Traffic Volume Estimates By Section of Route
Chesterfield Maintenance Area

Route	Length	AADT	QA	4Tire	Bus	-----Truck-----				QC	K Factor	QK	Dir Factor	AAWDT	QW	Year
						2Axle	3+Axle	1Trail	2Trail							
Chesterfield County																
(1122) Heritage Dr	0.40	230	R								NA			NA		09/16/2012
(1123) Potts St	0.10	120	R								NA			NA		11/08/2012
(1124) Rutledge Ave	0.03	280	R								NA			NA		07/27/2009
(1124) Rutledge Ave	0.05	360	R								NA			NA		07/27/2009
(1124) Rutledge Ave	0.03	370	R								NA			NA		07/27/2009
(1125) Greenwood Dr	0.15	250	R								NA			NA		07/27/2009
(1126) Thelma Ave	0.17	80	R								NA			NA		07/27/2009
(1127) Ralph Rd	0.08	80	R								NA			NA		07/27/2009
(1127) Ralph Rd	0.15	80	R								NA			NA		07/27/2009
(1127) Rosewood Lane	0.22	80	R								NA			NA		07/27/2009
(1127) Rosewood Lane	0.08	90	R								NA			NA		08/04/2009
(1128) Kelmarbi Rd	0.80	140	R								NA			NA		07/24/2006
(1129) Whitehouse Rd	0.30	1600	G	95%	2%	2%	0%	0%	0%	C	0.102	F	0.503	1700	G	2013
(1129) Whitehouse Rd	0.94	500	G	97%	1%	1%	0%	0%	0%	C	0.128	F	0.578	530	G	2013
(1130) Beechwood Ave	0.53	1400	R								NA			NA		07/27/2009
(1131) Pineland Ave	0.20	60	R								NA			NA		07/27/2009
(1132) Ida Ave	0.17	80	R								NA			NA		07/27/2009
(1133) Arrowfield Rd	0.38	48	R								NA			NA		07/27/2009
(1134) South St (Ettrick)	0.10	160	R								NA			NA		08/04/2009
(1134) South St (Ettrick)	0.15	560	R								NA			NA		08/04/2009

Virginia Department of Transportation
Traffic Engineering Division
2013
Annual Average Daily Traffic Volume Estimates By Section of Route
Chesterfield Maintenance Area

Route	Length	AADT	QA	4Tire	Bus	-----Truck-----				QC	K Factor	QK	Dir Factor	AAWDT	QW	Year
						2Axle	3+Axle	1Trail	2Trail							
Chesterfield County																
(1135) Milhorn Rd	0.42	3700	G	99%	0%	1%	0%	0%	0%	C	0.100	F	0.655	4000	G	2013
(1136) North St	0.18	540	R								NA			NA		07/27/2009
(1138) Oakland Ave	0.30	240	R								NA			NA		09/17/2012
(1139) James St	0.07	330	R								NA			NA		07/27/2009
(1140) Merdian Ave	0.14	240	R								NA			NA		07/27/2009
(1140) Merdian Ave	0.23	480	R								NA			NA		07/27/2009
(1140) Merdian Ave	0.20	290	R								NA			NA		07/27/2009
(1140) Sylvanin Rd	0.33	800	R								NA			NA		07/27/2009
(1141) South St	0.63	3300	G	99%	0%	0%	0%	0%	0%	C	0.096	F	0.663	3500	G	2013
(1142) Pauline Ave	0.20	260	R								NA			NA		07/27/2009
(1143) Aldridge Ave	0.20	440	R								NA			NA		08/04/2009
(1144) Pine Forest Dr	0.43	1800	R								NA			NA		07/27/2009
(1145) Orange Hill Ave	0.08	100	R								NA			NA		09/17/2012
(1145) Orange Hill Ave	0.08	100	R								NA			NA		09/17/2012
(1146) Hopkins St	0.06	520	R								NA			NA		10/09/2012
(1146) Hopkins St	0.06	370	R								NA			NA		10/09/2012
(1147) Louise Dr	0.20	260	R								NA			NA		07/27/2006
(1148) Lucia Dr	0.04	40	R								NA			NA		07/27/2006
(1148) Lucia Dr	0.08	260	R								NA			NA		09/16/2012
(1148) Lucia Dr	0.12	480	R								NA			NA		09/16/2012

Virginia Department of Transportation
Traffic Engineering Division
2013
Annual Average Daily Traffic Volume Estimates By Section of Route
Chesterfield Maintenance Area

Route	Length	AADT	QA	4Tire	Bus	-----Truck-----				QC	K Factor	QK	Dir Factor	AAWDT	QW	Year
						2Axle	3+Axle	1Trail	2Trail							
Chesterfield County																
(1149) Edgewood Dr	0.14	170	R			From: Dead End					NA			NA		07/27/2006
(1149) Edgewood Dr	0.22	270	R			From: 20-1141 South St					NA			NA		09/16/2012
						To: 20-1150 Network St										
(1150) Network St	0.08	150	R			From: 20-1140					NA			NA		09/16/2012
						To: 20-1149 Edgewood Dr										
(1151) Andrews Dr	0.12	130	R			From: 20-1127 SOUTH					NA			NA		10/10/2012
(1151) Andrews Dr	0.07	210	R			From: 20-1127 NORTH					NA			NA		10/10/2012
						To: Dead End										
(1152) Treely Rd	0.01	620	R			From: Dead End					NA			NA		09/16/2012
(1152) Treely Rd	0.17	160	R			From: 20-1199 Override Dr					NA			NA		09/16/2012
(1152) Treely Rd	0.23	460	R			From: 20-1235 Windward Dr					NA			NA		09/16/2012
(1152) Treely Rd	0.30	530	R			From: 20-1165 Carmel Dr					NA			NA		09/16/2012
(1152) Treely Rd	0.55	1600	R			From: 20-1166					NA			NA		09/16/2012
						To: SR 144; FR-887										
(1153) Alpine Rd	0.06	20	R			From: 20-1127					NA			NA		06/13/2006
						To: Dead End										
(1154) Sheffield Pl	0.24	340	R			From: 20-1107 River Rd					NA			NA		10/09/2012
						To: 20-1162 Gandy Ave										
(1155) Gary Ave	0.15	240	R			From: Dead End					NA			NA		07/27/2006
(1155) Gary Ave	0.38	330	R			From: 20-1141 South St					NA			NA		07/27/2006
						To: Dead End										
(1156) Plumtree St	0.07	20	R			From: Dead End					NA			NA		10/09/2012
(1156) Plumtree St	0.03	340	R			From: 20-1157 Roosevelt Ave					NA			NA		10/09/2012
						To: 20-1138 Oakland Ave										
(1157) Roosevelt Ave	0.21	290	R			From: 20-1106 Dupuy Rd					NA			NA		10/09/2012
						To: 20-1156 Plumtree St										
(1158) Weldon St	0.20	530	R			From: 20-625 Branders Bridge Rd					NA			NA		10/09/2012
(1158) Weldon St	0.05	30	R			From: 20-1159 Pine Grove Ave					NA			NA		06/13/2006
						To: Dead End										
(1159) Pine Grove Ave	0.24	49	R			From: 20-1158 Weldon St					NA			NA		06/13/2006
						To: Dead End										
(1160) North St	0.06	60	R			From: Dead End					NA			NA		06/13/2006
						To: 20-1102 Williams St										

Virginia Department of Transportation
Traffic Engineering Division
2013
Annual Average Daily Traffic Volume Estimates By Section of Route
Chesterfield Maintenance Area

Route	Length	AADT	QA	4Tire	Bus	-----Truck-----				QC	K Factor	QK	Dir Factor	AAWDT	QW	Year
						2Axle	3+Axle	1Trail	2Trail							
Chesterfield County																
(1161) Foster Ave	0.07	360	R			From: 20-1103 Loyal Ave					NA			NA		10/09/2012
(1161) Foster Ave	0.04	290	R			To: 20-1162 Gandy Ave					NA			NA		10/09/2012
						From: 20-1163 College Park Ave										
(1162) Gandy Ave	0.03	30	R			To: Dead End					NA			NA		06/13/2006
(1162) Gandy Ave	0.07	270	R			From: 20-1103 Loyal Ave					NA			NA		10/09/2012
(1162) Gandy Ave	0.08	430	R			To: 20-1154 Sheffield Pl					NA			NA		10/09/2012
						From: 20-1161 Foster Ave										
(1163) College Park Ave	0.14	110	R			To: Dead End					NA			NA		06/13/2006
(1163) College Park Ave	0.06	360	R			From: 20-1161 Foster Ave					NA			NA		10/09/2012
						To: 20-1106 Dupuy Rd										
(1164) Jarrett Circle	0.03	50	R			From: Dead End					NA			NA		06/13/2006
						To: 20-1106 Dupuy Rd										
(1165) Carmel Dr	0.15	80	R			From: 20-1152 Treely Rd					NA			NA		09/17/2012
						To: 20-1166 Greenbriar Dr										
(1166) Greenbriar Dr	0.05	100	R			From: Dead End					NA			NA		05/30/2006
(1166) Greenbriar Dr	0.07	200	R			To: 20-4396 Edenton Pl					NA			NA		05/30/2006
(1166) Greenbriar Dr	0.06	420	R			From: 20-4395 Exton Lane					NA			NA		09/17/2012
(1166) Greenbriar Dr	0.54	420	R			To: 20-1199 Override Dr					NA			NA		09/17/2012
						From: 20-1152 Treely Rd										
(1167) Horseshoe Bend Dr	0.09	510	R			To: 20-1166 Greenbriar Dr					NA			NA		09/17/2012
(1167) Horseshoe Bend Dr	0.20	410	R			From: 20-1168 Whitebirch Dr					NA			NA		09/17/2012
						To: Access Rd										
(1168) Whitebirch Dr	0.07	30	R			From: 20-1167 Horseshoe Bend Dr					NA			NA		05/30/2006
						To: Access Rd										
(1169) Ravensbourne Dr	0.21	220	R			From: 20-1171 Willowdale Dr					NA			NA		10/10/2012
(1169) Ravensbourne Dr	0.07	310	R			To: 20-1170 Winterbourne Dr					NA			NA		10/10/2012
						From: 20-628 Hickory Rd										
(1170) Winterbourne Dr	0.07	100	R			To: 20-1169 Ravensbourne Dr					NA			NA		10/10/2012
(1170) Winterbourne Dr	0.11	640	R			From: 20-1172 Winterbourne Ct					NA			NA		10/10/2012
						To: 20-1171 Willowdale Dr										
(1171) Willowdale Dr	0.03	30	R			From: Dead End					NA			NA		06/13/2006
						To: 20-1169 Ravensbourne Dr										

Virginia Department of Transportation
 Traffic Engineering Division
 2013
 Annual Average Daily Traffic Volume Estimates By Section of Route
 Chesterfield Maintenance Area

Route	Length	AADT	QA	4Tire	Bus	-----Truck-----				QC	K Factor	QK	Dir Factor	AAWDT	QW	Year
						2Axle	3+Axle	1Trail	2Trail							
Chesterfield County																
(1171) Willowdale Dr	0.05	190	R								NA			NA		10/10/2012
			From:	20-1169 Ravensbourne Dr												
(1171) Willowdale Dr	0.10	350	R								NA			NA		10/10/2012
			To:	20-1187 Willowdale Ct												
(1171) Willowdale Dr	0.05	970	R								NA			NA		10/10/2012
			From:	20-1170 Winterbourne Dr												
			To:	20-628 Hickory Rd												
(1172) Winterbourne Ct	0.03	70	R								NA			NA		06/13/2006
			From:	Cul-de-Sac												
			To:	20-1170 Winterbourne Dr												
(1173) Brickhouse Dr	0.05	560	R								NA			NA		06/13/2006
			From:	SR 36 River Rd												
(1173) Brickhouse Dr	0.04	480	R								NA			NA		06/13/2006
			From:	20-1174 Brickhouse Ct												
(1173) Brickhouse Dr	0.16	150	R								NA			NA		06/13/2006
			From:	20-1392 Sacks Lane												
			To:	Cul-de-Sac												
(1174) Brickhouse Ct	0.06	80	R								NA			NA		06/13/2006
			From:	Cul-de-Sac												
			To:	20-1173 Brickhouse Dr												
(1175) Truth Dr	0.15	140	R								NA			NA		10/10/2012
			From:	SR 36 River Rd												
(1175) Truth Dr	0.10	60	R								NA			NA		06/13/2006
			From:	20-761 Attucks Dr												
			To:	Dead End												
(1176) Harrow Dr	0.63	250	G	95%	2%	3%	0%	0%	0%	C	NA		250	G		2013
			From:	Cul-de-Sac												
			To:	SR 144 Harrowgate Rd												
(1177) Cougar Trail	0.41	NA									NA			NA		
			From:	20-7536												
(1177) Cougar Trail	0.44	320	R								NA			NA		07/27/2009
			From:	20-1181 Sandwave Rd												
			To:	SR 144 Harrowgate Rd												
(1178) Flintlock Dr	0.09	100	R								NA			NA		07/27/2006
			From:	NCL Colonial Heights												
			To:	Cul-de-Sac												
(1179) Angarde Dr	0.15	120	R								NA			NA		03/18/2009
			From:	SR 144 Harrowgate Rd												
			To:	Cul-de-Sac												
(1180) Somerlane Rd	0.10	1600	R								NA			NA		08/04/2009
			From:	20-1181 Tri Gate Rd; Seamist Rd												
			To:	SR 144 Harrowgate Rd												
(1181) Sandwave Rd	0.49	420	R								NA			NA		10/16/2012
			From:	20-1177 Cougar Trail												
(1181) Sandwave Rd	0.06	420	R								NA			NA		10/16/2012
			From:	20-3460 S, Passage Way Dr												
(1181) Sandwave Rd	0.14	520	R								NA			NA		10/16/2012
			From:	20-1185 Windery Dr												
(1181) Seamist Rd	0.07	600	R								NA			NA		09/17/2012
			From:	20-1186 Somer Lane Circle												
			To:	20-1186 Somerlane Circle												
(1181) Seamist Rd	0.11	450	R								NA			NA		09/17/2012
			From:	20-1182 Santana St												
			To:	20-1180 Somerlane Rd												

Virginia Department of Transportation
Traffic Engineering Division
2013
Annual Average Daily Traffic Volume Estimates By Section of Route
Chesterfield Maintenance Area

Route	Length	AADT	QA	4Tire	Bus	-----Truck-----				QC	K Factor	QK	Dir Factor	AAWDT	QW	Year
						2Axle	3+Axle	1Trail	2Trail							
Chesterfield County																
(1181) Tri Gate Rd	0.08	2200	R			From: 20-1180 Somerlane Rd					NA			NA		09/17/2012
(1181) Tri Gate Rd	0.34	320	R			To: 20-1184 Stardown Ct					NA			NA		09/17/2012
(1181) Tri Gate Rd	0.07	630	R			From: 20-3465 North Light Dr					NA			NA		10/16/2012
(1181) Tri Gate Rd	0.05	440	R			To: 20-873 Dogwood Ave					NA			NA		10/16/2012
(1181) Tri Gate Rd						From: 20-3466 Yard Arm Dr										
(1182) Santana St	0.07	80	R			To: Cul-de-Sac					NA			NA		07/27/2006
(1182) Santana St	0.05	420	R			From: 20-1183 Seasigh Ct					NA			NA		10/16/2012
(1182) Santana St						To: 20-1181 Seamist Rd										
(1183) Seasigh Ct	0.10	120	R			From: 20-1182 Santana St					NA			NA		07/27/2006
(1183) Seasigh Ct						To: Cul-de-Sac										
(1184) Stardown Ct	0.07	90	R			From: 20-1181 Tri Gate Rd					NA			NA		07/27/2006
(1184) Stardown Ct						To: Cul-de-Sac										
(1185) Windcry Dr	0.19	70	R			From: 20-1181 Sandwave Rd					NA			NA		10/16/2012
(1185) Windcry Dr						To: 20-1181 Tri Gate Rd										
(1186) Somer Lane Cr	0.03	40	R			From: Cul-de-Sac					NA			NA		07/27/2006
(1186) Somer Lane Cr						To: 20-1181 Seamist Rd; Sandwave Rd										
(1187) Willowdale Ct	0.07	140	R			From: Cul-de-Sac					NA			NA		06/13/2006
(1187) Willowdale Ct						To: 20-1171 Willowdale Dr										
(1188) Hickory Ct	0.06	180	R			From: Cul-de-Sac					NA			NA		06/13/2006
(1188) Hickory Ct						To: 20-628 Hickory Rd										
(1189) Colonnade Dr	0.17	1600	R			From: 20-1100 Temple Ave					NA			NA		10/10/2012
(1189) Colonnade Dr	0.19	320	R			To: 20-1197 Foxbrook Dr					NA			NA		06/13/2006
(1189) Colonnade Dr						To: Dead End										
(1190) Varanda Lane	0.07	350	R			From: 20-1196 Julep Dr					NA			NA		10/10/2012
(1190) Varanda Lane	0.24	160	R			To: 20-1100 Temple Ave					NA			NA		07/27/2006
(1190) Varanda Lane						To: Cul-de-Sac										
(1191) Tinsberry Dr	0.05	70	R			From: Cul-de-Sac					NA			NA		07/27/2006
(1191) Tinsberry Dr	0.05	620	R			To: 20-1273 Tinstree Dr					NA			NA		10/16/2012
(1191) Tinsberry Dr	0.01	390	R			To: 20-1263 Tinsberry Ct					NA			NA		10/16/2012
(1191) Tinsberry Dr	0.04	620	R			To: 0.01 ME 20-1263					NA			NA		10/17/2012
(1191) Tinsberry Dr	0.05	750	R			From: 20-1193 Tinsberry Pl					NA			NA		10/17/2012
(1191) Tinsberry Dr						To: 20-1192 Timberline Dr										

Virginia Department of Transportation
Traffic Engineering Division
2013
Annual Average Daily Traffic Volume Estimates By Section of Route
Chesterfield Maintenance Area

Route	Length	AADT	QA	4Tire	Bus	-----Truck-----				QC	K Factor	QK	Dir Factor	AAWDT	QW	Year
						2Axle	3+Axle	1Trail	2Trail							
Chesterfield County																
(1191) Tinsberry Dr	0.15	1400	R								NA			NA		09/04/2012
(1192) Timberline Dr	0.07	310	R								NA			NA		10/17/2012
(1192) Timberline Dr	0.07	100	R								NA			NA		10/17/2012
(1192) Timberline Dr	0.05	190	R								NA			NA		10/17/2012
(1193) Tinsberry Pl	0.09	210	R								NA			NA		10/17/2012
(1193) Tinsberry Pl	0.03	60	R								NA			NA		07/27/2006
(1194) Timberline Ct	0.06	110	R								NA			NA		05/30/2006
(1195) Tins Lane	0.04	70	R								NA			NA		07/27/2006
(1195) Tins Lane	0.06	100	R								NA			NA		10/17/2012
(1195) Tins Lane	0.05	80	R								NA			NA		07/27/2006
(1196) Julep Dr	0.13	140	R								NA			NA		08/04/2009
(1196) Julep Dr	0.14	240	R								NA			NA		08/04/2009
(1196) Julep Dr	0.30	240	R								NA			NA		08/04/2009
(1196) Julep Dr	0.10	260	R								NA			NA		08/04/2009
(1196) Julep Dr	0.16	430	R								NA			NA		08/04/2009
(1196) Julep Dr	0.07	660	R								NA			NA		08/04/2009
(1196) Julep Dr	0.03	20	R								NA			NA		08/04/2009
(1197) Foxbrook Dr	0.04	50	R								NA			NA		08/04/2009
(1197) Foxbrook Dr	0.20	260	R								NA			NA		08/04/2009
(1197) Foxbrook Dr	0.07	1100	R								NA			NA		08/04/2009
(1198) Walker Ave	0.36	540	R								NA			NA		08/04/2009
(1199) Override Dr	0.07	480	R								NA			NA		03/18/2009

Virginia Department of Transportation
Traffic Engineering Division
2013
Annual Average Daily Traffic Volume Estimates By Section of Route
Chesterfield Maintenance Area

Route	Length	AADT	QA	4Tire	Bus	-----Truck-----				QC	K Factor	QK	Dir Factor	AAWDT	QW	Year
						2Axle	3+Axle	1Trail	2Trail							
Chesterfield County																
(1199) Override Dr	0.09	400	R								NA			NA		03/18/2009
(1199) Override Dr	0.12	310	R								NA			NA		03/18/2009
(1199) Override Dr	0.15	90	R								NA			NA		03/18/2009
(1200) Featherstone Ct	0.16	180	R								NA			NA		08/04/2009
(1201) Kilrenny Rd	0.09	500	R								NA			NA		08/04/2009
(1201) Kilrenny Rd	0.05	480	R								NA			NA		08/04/2009
(1201) Kilrenny Rd	0.07	130	R								NA			NA		08/04/2009
(1201) Kilrenny Rd	0.21	130	R								NA			NA		08/04/2009
(1201) Kilrenny Rd	0.08	400	R								NA			NA		08/04/2009
(1202) Winfore Dr	0.12	110	R								NA			NA		08/04/2009
(1202) Winfore Dr	0.07	160	R								NA			NA		08/04/2009
(1202) Winfore Dr	0.11	140	R								NA			NA		08/04/2009
(1202) Heathmere Crest	0.04	130	R								NA			NA		08/04/2009
(1202) Heathmere Crest	0.04	180	R								NA			NA		08/04/2009
(1202) Heathmere Crest	0.38	860	R								NA			NA		08/04/2009
(1203) Stalbridge Rd	0.07	120	R								NA			NA		08/04/2009
(1204) Heathmere Ct	0.07	60	R								NA			NA		08/04/2009
(1205) Winfore Ct	0.03	47	R								NA			NA		08/04/2009
(1206) Featherstone Dr	0.15	680	R								NA			NA		08/04/2009
(1206) Featherstone Dr	0.04	1100	R								NA			NA		08/04/2009
(1206) Featherstone Dr	0.06	1500	R								NA			NA		08/04/2009
(1206) Featherstone Dr	0.03	2300	R								NA			NA		08/04/2009

Virginia Department of Transportation
Traffic Engineering Division
2013
Annual Average Daily Traffic Volume Estimates By Section of Route
Chesterfield Maintenance Area

Route	Length	AADT	QA	4Tire	Bus	-----Truck-----				QC	K Factor	QK	Dir Factor	AAWDT	QW	Year
						2Axle	3+Axle	1Trail	2Trail							
Chesterfield County																
(1206) Featherstone Dr	0.12	3100	R				From: 20-1207 Warminster Dr					NA		NA		08/04/2009
(1206) Featherstone Dr	0.13	3500	R				To: 20-1200 Featherstone Ct					NA		NA		08/04/2009
							From: SR 147 Huguenot Rd									
(1207) Warminster Dr	0.18	180	R				To: 20-1482 Black Heath Rd					NA		NA		08/04/2009
(1207) Warminster Dr	0.06	160	R				From: 20-1218					NA		NA		08/04/2009
(1207) Warminster Dr	0.09	480	R				To: 20-1216 Warminster Ct					NA		NA		08/04/2009
(1207) Warminster Dr	0.08	760	R				From: 20-1215 Duckbill Dr					NA		NA		08/04/2009
(1207) Warminster Dr	0.15	850	R				To: 20-1214 Corianna Lane					NA		NA		08/04/2009
(1207) Warminster Dr	0.15	1000	R				From: 20-1210 Olde Coach Dr					NA		NA		08/04/2009
(1207) Warminster Dr	0.06	1000	R				To: 20-1209 Sainsbury Dr					NA		NA		08/04/2009
(1207) Warminster Dr	0.12	1100	R				From: 20-1208					NA		NA		08/04/2009
							To: 20-1206 Featherstone Dr									
(1208) Charterhouse	0.04	440	R				From: 20-1201 Kilrenny Rd					NA		NA		08/06/2009
(1208) Charterhouse	0.18	440	R				To: 20-1210 Olde Coach Dr					NA		NA		08/06/2009
(1208) Charterhouse	0.06	100	R				From: 20-1206 Featherstone Dr					NA		NA		08/06/2009
(1208) Sandgate Rd	0.08	60	R				To: 20-1212 Charrington Dr					NA		NA		08/06/2009
(1208) Sandgate Rd	0.30	260	R				From: 20-1207 Warminster Dr					NA		NA		08/06/2009
							To: 20-1210 Olde Coach Dr									
(1209) Sainsbury Dr	0.07	370	R				From: 20-1210 Olde Coach Dr					NA		NA		08/06/2009
(1209) Sainsbury Dr	0.13	260	R				To: 20-1211 Sainsbury Ct					NA		NA		08/06/2009
							From: 20-1207 Warminster Dr									
(1210) Olde Coach Dr	0.08	180	R				To: 20-1208 WEST					NA		NA		08/06/2009
(1210) Olde Coach Dr	0.14	240	R				From: 20-1213 Haversham Dr					NA		NA		08/06/2009
(1210) Olde Coach Dr	0.07	770	R				To: 20-1206 Featherstone Dr					NA		NA		08/06/2009
(1210) Olde Coach Dr	0.05	1100	R				From: 20-1212 Charrington Dr					NA		NA		08/06/2009
(1210) Olde Coach Dr	0.13	800	R				To: 20-1207 Warminster Dr					NA		NA		08/06/2009
(1210) Olde Coach Dr	0.06	820	R				From: 20-1209 Sainsbury Dr					NA		NA		08/06/2009
(1210) Olde Coach Dr	0.08	850	R				To: 20-1208 EAST					NA		NA		08/06/2009
							From: SR 147 Huguenot Rd									

Virginia Department of Transportation
Traffic Engineering Division
2013
Annual Average Daily Traffic Volume Estimates By Section of Route
Chesterfield Maintenance Area

Route	Length	AADT	QA	4Tire	Bus	-----Truck-----				QC	K Factor	QK	Dir Factor	AAWDT	QW	Year
						2Axle	3+Axle	1Trail	2Trail							
Chesterfield County																
(1211) Sainsbury Ct	0.03	50	R								NA		NA			08/06/2009
(1212) Charrington Dr	0.18	250	R								NA		NA			08/06/2009
(1213) Haversham Dr	0.13	110	R								NA		NA			08/06/2009
(1214) Corianna Lane	0.25	210	R								NA		NA			08/06/2009
(1215) Duckbill Dr	0.06	210	R								NA		NA			08/06/2009
(1215) Duckbill Dr	0.16	210	R								NA		NA			08/06/2009
(1216) Warminster Ct	0.04	40	R								NA		NA			08/06/2009
(1217) Duckbill Ct	0.06	80	R								NA		NA			08/06/2009
(1218) Old Brick School Rd	0.02	10	R								NA		NA			08/06/2009
(1218) Petty Rd	0.08	60	R								NA		NA			08/06/2009
(1218) Petty Rd	0.05	160	R								NA		NA			08/06/2009
(1218) Petty Rd	0.03	10	R								NA		NA			08/06/2009
(1219) Petty Ct	0.03	20	R								NA		NA			08/06/2009
(1220) Conte Dr	0.34	1000	R								NA		NA			08/06/2009
(1221) Wiesinger Lane	0.03	80	R								NA		NA			08/06/2009
(1221) Wiesinger Lane	0.09	100	R								NA		NA			08/06/2009
(1221) Wiesinger Lane	0.16	120	R								NA		NA			08/06/2009
(1222) Keith Lane	0.20	47	R								NA		NA			08/06/2009
(1223) Framar Dr	0.17	420	R								NA		NA			09/25/2012
(1223) Framar Dr	0.06	930	R								NA		NA			09/25/2012
(1223) Framar Dr	0.15	620	R								NA		NA			09/25/2012

Virginia Department of Transportation
Traffic Engineering Division
2013
Annual Average Daily Traffic Volume Estimates By Section of Route
Chesterfield Maintenance Area

Route	Length	AADT	QA	4Tire	Bus	-----Truck-----				QC	K Factor	QK	Dir Factor	AAWDT	QW	Year
						2Axle	3+Axle	1Trail	2Trail							
Chesterfield County																
1223 Framar Dr	0.03	8	R			From: 20-1227 E, Carbon Hill Dr					NA			NA		04/24/2006
						To: Dead End; Gap										
1223 Pine Bark Lane	0.05	80	R			From: Cul-de-Sac; Gap					NA			NA		09/25/2012
1223 Pine Bark Lane	0.08	400	R			From: 20-1225 Leovey Lane					NA			NA		09/25/2012
						To: 20-1220 Conte Dr										
1224 Murray Hill Dr	0.09	90	R			From: Cul-de-Sac					NA			NA		04/24/2006
1224 Murray Hill Dr	0.08	190	R			From: 20-3415 Running Brook Lane					NA			NA		09/25/2012
1224 Murray Hill Dr	0.10	350	R			From: 20-1225 Leovey Lane					NA			NA		09/25/2012
1224 Murray Hill Dr	0.08	60	R			From: 20-1220 Conte Dr					NA			NA		04/24/2006
						To: Dead End										
1225 Leovey Lane	0.23	110	R			From: 20-1224 Murray Hill Dr					NA			NA		09/25/2012
						To: 20-1223 Pine Bark Lane										
1226 Wiesinger Lane	0.05	90	R			From: Cul-de-Sac					NA			NA		04/24/2006
1226 Wiesinger Lane	0.13	50	R			From: 20-673 Old Gun Rd					NA			NA		04/24/2006
						To: Dead End										
1227 Carbon Hill Dr	0.08	220	R			From: 20-1223 Pine Bark Lane					NA			NA		10/09/2012
1227 Carbon Hill Dr	0.27	190	R			From: 20-1228 W, Diamond Hill Dr					NA			NA		10/09/2012
1227 Carbon Hill Dr	0.09	230	R			From: 20-1229 Carbon Hill Ct					NA			NA		10/09/2012
1227 Carbon Hill Dr	0.09	330	R			From: 20-1228 E, Diamond Hill Dr					NA			NA		10/09/2012
						To: 20-1223 Pine Bark Lane										
1228 Diamond Hill Dr	0.15	100	R			From: 20-1227 Carbon Hill Dr					NA			NA		09/25/2012
						To: 20-1227 Carbon Hill Dr										
1229 Carbon Hill Ct	0.06	60	R			From: Cul-de-Sac					NA			NA		04/24/2006
						To: 20-1227 Carbon Hill Dr										
1230 Fairlington Lane	0.04	49	R			From: Dead End					NA			NA		04/24/2006
1230 Fairlington Lane	0.13	180	R			From: 20-1432 Hillanne Dr					NA			NA		09/25/2012
1230 Fairlington Lane	0.08	80	R			From: 20-1431 Wildercroft Rd					NA			NA		04/24/2006
						To: Dead End										
1231 Medbury Dr	0.06	680	R			From: 20-1232					NA			NA		08/06/2009
						To: 20-1202 Heathmere Crest										
1232 Unison Dr	0.11	690	R			From: 20-677 Old Buckingham Rd					NA			NA		09/26/2012
1232 Unison Dr	0.08	630	R			From: 20-1356 Musical Lane					NA			NA		09/26/2012
						To: 20-1357 Little Pond Lane										

Virginia Department of Transportation
Traffic Engineering Division
2013
Annual Average Daily Traffic Volume Estimates By Section of Route
Chesterfield Maintenance Area

Route	Length	AADT	QA	4Tire	Bus	-----Truck-----				QC	K Factor	QK	Dir Factor	AAWDT	QW	Year
						2Axle	3+Axle	1Trail	2Trail							
Chesterfield County																
(1232) Unison Dr	0.07	620	R								NA		NA			09/26/2012
(1232) Unison Dr	0.08	580	R								NA		NA			09/26/2012
(1232) Unison Dr	0.12	450	R								NA		NA			09/26/2012
(1232) Unison Dr	0.13	400	R								NA		NA			09/26/2012
(1232) Unison Dr	0.06	500	R								NA		NA			09/26/2012
(1232) Unison Dr	0.06	680	R								NA		NA			09/26/2012
(1232) Unison Dr	0.28	510	R								NA		NA			09/26/2012
(1232)	0.07	46	R								NA		NA			05/10/2006
(1233) Soltice Close	0.27	150	R								NA		NA			04/26/2006
(1234) Dunkirk Dr	0.16	230	R								NA		NA			10/16/2012
(1235) Windward Dr	0.07	230	R								NA		NA			10/16/2012
(1235) Windward Dr	0.09	190	R								NA		NA			10/16/2012
(1236) Greenbriar Ct	0.04	50	R								NA		NA			05/30/2006
(1237) Ellesmere Dr	0.13	640	R								NA		NA			08/06/2009
(1237) Ellesmere Dr	0.24	680	R								NA		NA			08/06/2009
(1237) Ellesmere Dr	0.13	860	R								NA		NA			08/06/2009
(1237) Ellesmere Dr	0.36	950	R								NA		NA			08/06/2009
(1237) Ellesmere Dr	0.13	1200	R								NA		NA			08/06/2009
(1238) Stonegate Rd	0.33	50	R								NA		NA			04/26/2006
(1238) Stonegate Rd	0.08	450	R								NA		NA			10/09/2012
(1238) Stonegate Rd	0.11	810	R								NA		NA			10/09/2012
(1239) Lintel Lane	0.18	120	R								NA		NA			04/26/2006

Virginia Department of Transportation
Traffic Engineering Division
2013
Annual Average Daily Traffic Volume Estimates By Section of Route
Chesterfield Maintenance Area

Route	Length	AADT	QA	4Tire	Bus	-----Truck-----				QC	K Factor	QK	Dir Factor	AAWDT	QW	Year
						2Axle	3+Axle	1Trail	2Trail							
Chesterfield County																
(1240) Benmore Rd	0.12	350	R			From: 20-667 Otterdale Rd					NA			NA		10/10/2012
(1240) Benmore Rd	0.18	270	R			To: 20-1241 Kylee Lane					NA			NA		03/06/2006
						From: Cul-de-Sac										
(1241) Kylee Lane	0.15	80	R			To: Dead End					NA			NA		10/10/2012
						From: 20-1240										
(1242) Inchcape Rd	0.12	570	R			To: 20-667 Otterdale Rd					NA			NA		10/10/2012
(1242) Inchcape Rd	0.31	230	R			From: 20-1243 W, Tweedsmuir Rd					NA			NA		10/10/2012
						To: 20-1243 E, Tweedsmuir Rd										
(1243) Tweedsmuir Rd	0.53	150	R			From: 20-1242 Inchcape Rd					NA			NA		10/10/2012
						To: Cul-de-Sac										
(1244) Barrow Pl	0.14	190	R			From: 20-1014 Brigstock Rd					NA			NA		10/09/2012
(1244) Barrows Pl	0.39	200	R			To: 20-1247 Grey Friars Lane					NA			NA		10/09/2012
						From: Dead End										
(1245) Allecingie Pkwy	0.14	1400	R			To: SR 147 Huguenot Rd					NA			NA		09/26/2012
						From: Cul-de-Sac										
(1246) Green Spring Rd	0.16	1300	R			To: SR 147 Huguenot Rd					NA			NA		08/06/2009
						From: Dead End										
(1247) Grey Friars Lane	0.21	150	R			To: Cul-de-Sac					NA			NA		04/26/2006
						From: 20-1244 Barrow Pl										
(1248) Mimi Ave	0.10	270	R			To: 20-1148 Lucia Dr					NA			NA		10/17/2012
						From: 20-1249 Roland Dr										
(1249) Roland Dr	0.07	130	R			To: 20-1248 Mimi Ave					NA			NA		08/01/2006
						From: 20-1132 Ida Ave										
(1250) Millhouse Dr	0.17	1200	R			To: 20-654 Spring Run Rd					NA			NA		11/08/2012
(1250) Millhouse Dr	0.24	860	R			From: 20-1251					NA			NA		11/08/2012
						To: 20-3498 Springhouse Dr										
(1251) Millhouse St	0.04	30	R			From: Cul-de-Sac					NA			NA		06/07/2006
						To: 20-1252 Stonewheel Ct										
(1251) Millhouse Ct	0.06	130	R			From: 20-1252					NA			NA		11/08/2012
						To: 20-1250 Millhouse Dr										
(1252) Stonewheel Ct	0.08	40	R			From: Cul-de-Sac					NA			NA		06/07/2006
						To: 20-1251 Millhouse Ct										
(1253) Mistora Rd	0.10	130	R			From: 20-1140					NA			NA		10/16/2012
(1253) Mistora Rd	0.11	310	R			To: 20-1254 Celanco Ct					NA			NA		10/16/2012
						From: 20-1141 South St										

Virginia Department of Transportation
Traffic Engineering Division
2013
Annual Average Daily Traffic Volume Estimates By Section of Route
Chesterfield Maintenance Area

Route	Length	AADT	QA	4Tire	Bus	-----Truck-----				QC	K Factor	QK	Dir Factor	AAWDT	QW	Year
						2Axle	3+Axle	1Trail	2Trail							
Chesterfield County																
1254	Celanco Ct	0.03	50	R								NA		NA		08/01/2006
1255	Oak Glade Dr	0.09	230	R								NA		NA		08/06/2009
1256	Middlewood Rd	0.01	30	R								NA		NA		04/24/2006
1256	Middlewood Rd	0.13	70	R								NA		NA		10/09/2012
1256	Middlewood Rd	0.07	110	R								NA		NA		10/09/2012
1256	Middlewood Rd	0.09	100	R								NA		NA		10/09/2012
1257	Middlewood Place	0.04	40	R								NA		NA		08/06/2009
1257	Middlewood Ct	0.11	70	R								NA		NA		08/06/2009
1258	Tremelo Trail	0.08	90	R								NA		NA		04/26/2006
1259	Drifting Circle	0.03	30	R								NA		NA		08/06/2009
1260	Trailwood Dr	0.13	220	R								NA		NA		09/26/2012
1260	Trailwood Dr	0.12	140	R								NA		NA		09/26/2012
1260	Trailwood Dr	0.26	160	R								NA		NA		09/26/2012
1261	Eaglenest Dr	0.12	40	R								NA		NA		06/07/2006
1261	Eaglenest Dr	0.12	60	R								NA		NA		06/07/2006
1262	Stillwood Ct	0.12	70	R								NA		NA		06/07/2006
1263	Tinsberry Ct	0.05	49	R								NA		NA		08/06/2009
1264	Silvertree Lane	0.03	480	R								NA		NA		08/06/2009
1264	Silvertree Lane	0.02	480	R								NA		NA		08/06/2009
1264	Silvertree Lane	0.10	150	R								NA		NA		08/06/2009
1264	Silvertree Lane	0.10	800	R								NA		NA		08/06/2009

Virginia Department of Transportation
Traffic Engineering Division
2013
Annual Average Daily Traffic Volume Estimates By Section of Route
Chesterfield Maintenance Area

Route	Length	AADT	QA	4Tire	Bus	-----Truck-----				QC	K Factor	QK	Dir Factor	AAWDT	QW	Year
						2Axle	3+Axle	1Trail	2Trail							
Chesterfield County																
(1265) Olde Coalmine Rd	0.08	460	R								NA			NA		08/06/2009
						From: 20-677 Old Buckingham Rd										
(1265) Olde Coalmine Rd	0.20	330	R								NA			NA		08/06/2009
						To: 20-1266 Little Pond Lane										
(1265) Olde Coalmine Rd	0.09	260	R								NA			NA		08/06/2009
						From: 20-1268 Sandbag Rd										
(1265) Olde Coalmine Rd	0.10	400	R								NA			NA		08/06/2009
						To: 20-1269 Olde Coalmine Ct										
						From: 20-1232 Unison Dr										
(1266) Little Pond Lane	0.04	20	R								NA			NA		08/06/2009
						To: Dead End										
(1266) Little Pond Lane	0.11	310	R								NA			NA		08/06/2009
						From: 20-1267 Wagonwheel Rd										
(1267) Wagonwheel Rd	0.06	300	R								NA			NA		08/06/2009
						To: 20-1266 Little Pond Lane										
(1267) Wagonwheel Rd	0.11	360	R								NA			NA		08/06/2009
						From: 20-1270 Wagonwheel Ct										
(1268) Sandbag Rd	0.12	300	R								NA			NA		08/06/2009
						To: 20-1265 Olde Coalmine Rd										
(1268) Sandbag Rd	0.03	270	R								NA			NA		08/06/2009
						From: 20-1266 Little Pond Lane										
(1268) Sandbag Rd	0.06	240	R								NA			NA		08/06/2009
						To: 20-3553 Sandbag Way										
(1268) Sandbag Rd	0.05	60	R								NA			NA		08/06/2009
						From: 20-3554 Sandbag Trail										
(1269) Olde Coalmine Ct	0.05	20	R								NA			NA		08/06/2009
						To: 20-1267 Wagonwheel Rd										
(1270) Wagonwheel Ct	0.03	180	R								NA			NA		08/06/2009
						From: Cul-de-Sac										
(1271) Clearwood Rd	0.17	280	R								NA			NA		08/06/2009
						To: 20-1265 Olde Coalmine Rd										
(1271) Clearwood Rd	0.11	49	R								NA			NA		08/06/2009
						From: 20-1267 Wagonwheel Rd										
(1272) Clearwood Ct	0.10	430	R								NA			NA		08/06/2009
						To: 20-654 Spring Run Rd										
(1273) Tinstree Dr	0.07	570	R								NA			NA		08/06/2009
						From: Dead End										
(1273) Tinstree Dr	0.17	250	R								NA			NA		10/17/2012
						To: 20-1271 Clearwood Rd										
(1273) Tinstree Dr	0.10	680	R								NA			NA		10/17/2012
						From: 20-1264 Silvertree Lane										
(1274) Donegal Pl	0.18	130	R								NA			NA		08/06/2009
						To: 20-1191 Tinsberry Dr										
						From: 20-1192 Timberline Dr										
						To: 20-619 Happy Hill Rd										
						From: 20-1275 Donegal Dr										
						To: Cul-de-Sac										

Virginia Department of Transportation
Traffic Engineering Division
2013
Annual Average Daily Traffic Volume Estimates By Section of Route
Chesterfield Maintenance Area

Route	Length	AADT	QA	4Tire	Bus	-----Truck-----				QC	K Factor	QK	Dir Factor	AAWDT	QW	Year
						2Axle	3+Axle	1Trail	2Trail							
Chesterfield County																
(1275) Donegal Dr	0.05	80	R			From: Cul-de-Sac					NA			NA		07/01/2009
(1275) Donegal Dr	0.06	540	R			To: 20-3494 Derryveach Dr					NA			NA		07/01/2009
(1275) Donegal Dr	0.15	620	R			From: 20-3492 Lenadoon Dr					NA			NA		07/01/2009
(1275) Donegal Dr	0.25	720	R			To: 20-3491 Donegal Trail					NA			NA		07/01/2009
(1275) Donegal Dr	0.28	860	R			From: 20-1274 Donegal Pl					NA			NA		07/01/2009
(1275) Donegal Dr	0.20	960	R			To: 20-1276 Donegal Ct					NA			NA		07/01/2009
(1275) Donegal Dr						From: 20-653 Qualla Rd										
(1276) Donegal Ct	0.06	30	R			To: Cul-de-Sac					NA			NA		07/01/2009
(1276) Donegal Ct						From: 20-1275 Donegal Dr										
(1277) Clearpoint Dr	0.24	180	R			To: Cul-de-Sac					NA			NA		07/01/2009
(1277) Clearpoint Dr						From: 20-653 Qualla Rd										
(1278) Thoreau Dr	0.19	80	R			To: Dead End					NA			NA		07/01/2009
(1278) Thoreau Dr	0.29	250	R			From: 20-1260 Trailwood Dr					NA			NA		07/01/2009
(1278) Thoreau Dr	0.10	400	R			To: 20-1279 Thoreau Ct					NA			NA		07/01/2009
(1278) Thoreau Dr						From: 20-653 Qualla Rd										
(1279) Thoreau Ct	0.09	80	R			To: 20-1278 Thoreau Dr					NA			NA		07/01/2009
(1279) Thoreau Ct						From: Cul-de-Sac										
(1280) Ridgegreen Dr	0.12	70	R			To: Dead End					NA			NA		07/01/2009
(1280) Ridgegreen Dr	0.06	30	R			From: 20-1284 Manordale Rd					NA			NA		07/01/2009
(1280) Ridgegreen Dr						To: Dead End										
(1281) Chesmount Dr	0.24	330	R			From: 20-1284 Manordale Rd					NA			NA		07/01/2009
(1281) Chesmount Dr						To: 20-653 Qualla Rd										
(1282) Beaver Wood Dr	0.24	47	R			From: 20-653 Qualla Rd					NA			NA		07/01/2009
(1282) Beaver Wood Dr	0.06	10	R			To: 20-1284 Manordale Rd					NA			NA		07/01/2009
(1282) Beaver Wood Dr						To: Dead End										
(1283) Birchlake Circle	0.12	60	R			From: 20-653 Qualla Rd					NA			NA		07/01/2009
(1283) Birchlake Circle						To: Cul-de-Sac										
(1284) Manordale Rd	0.04	30	R			From: Cul-de-Sac					NA			NA		07/01/2009
(1284) Manordale Rd	0.12	60	R			To: 20-1282 Beaver Wood Dr					NA			NA		07/01/2009
(1284) Manordale Rd	0.12	120	R			From: 20-1281 Chesmount Dr					NA			NA		07/01/2009
(1284) Manordale Rd	0.06	30	R			To: 20-1280 Ridgegreen Dr					NA			NA		07/01/2009
(1284) Manordale Rd						To: Dead End										

Virginia Department of Transportation
Traffic Engineering Division
2013
Annual Average Daily Traffic Volume Estimates By Section of Route
Chesterfield Maintenance Area

Route	Length	AADT	QA	4Tire	Bus	-----Truck-----				QC	K Factor	QK	Dir Factor	AAWDT	QW	Year
						2Axle	3+Axle	1Trail	2Trail							
Chesterfield County																
(1285) Latane Wood Rd	0.03	20	R								NA			NA		02/19/2009
(1285) Latane Wood Rd	0.18	100	R								NA			NA		02/19/2009
(1286) Latane Wood Ct	0.09	30	R								NA			NA		02/19/2009
(1287) Poly Pl	0.06	30	R								NA			NA		05/18/2006
(1288) Gumfork Pl	0.05	60	R								NA			NA		03/23/2006
(1288) Gumfork Pl	0.05	30	R								NA			NA		03/23/2006
(1289) Gumfork Rd	0.14	60	R								NA			NA		09/25/2012
(1290) Penny Lane	0.10	70	R								NA			NA		09/25/2012
(1290) Penny Lane	0.16	60	R								NA			NA		05/18/2006
(1291) Morley Rd	0.20	40	R								NA			NA		09/25/2012
(1291) Morley Rd	0.11	270	R								NA			NA		09/25/2012
(1291) Morley Rd	0.12	80	R								NA			NA		05/18/2006
(1292) Singer Rd	0.37	300	R								NA			NA		05/18/2006
(1292) Singer Rd	0.14	310	R								NA			NA		09/25/2012
(1292) Singer Rd	0.13	220	R								NA			NA		09/25/2012
(1292) Singer Rd	0.09	210	R								NA			NA		09/25/2012
(1292) Singer Rd	0.09	170	R								NA			NA		09/25/2012
(1293) Bending Oaks Dr	0.11	370	R								NA			NA		09/25/2012
(1293) Bending Oaks Dr	0.17	330	R								NA			NA		09/25/2012
(1293) Bending Oaks Dr	0.20	250	R								NA			NA		09/26/2012
(1294) Cone Lane	0.07	30	R								NA			NA		05/18/2006

Virginia Department of Transportation
Traffic Engineering Division
2013
Annual Average Daily Traffic Volume Estimates By Section of Route
Chesterfield Maintenance Area

Route	Length	AADT	QA	4Tire	Bus	-----Truck-----				QC	K Factor	QK	Dir Factor	AAWDT	QW	Year
						2Axle	3+Axle	1Trail	2Trail							
Chesterfield County																
1295	Old Chestnut Dr	0.16	70	R							NA			NA		09/26/2012
1296	Old Chestnut Circle	0.04	40	R							NA			NA		05/18/2006
1297	Deerpark Dr	0.06	30	R							NA			NA		05/18/2006
1297	Deerpark Dr	0.14	60	R							NA			NA		09/26/2012
1297	Deerpark Dr	0.10	130	R							NA			NA		09/26/2012
1297	Deerpark Dr	0.14	100	R							NA			NA		09/26/2012
1297	Deerpark Dr	0.11	80	R							NA			NA		09/26/2012
1298	Trails End Rd	0.10	140	R							NA			NA		09/26/2012
1298	Trails End Rd	0.11	100	R							NA			NA		05/18/2006
1299	Deerpark Ct	0.11	80	R							NA			NA		05/18/2006
1300	Buford Rd	0.20	4000	R							NA			NA		08/01/2012
1301	Franklin Ave	0.25	160	R							NA			NA		10/16/2012
1302	Wells St	0.20	280	R							NA			NA		10/16/2012
1302	Wells St	0.20	130	R							NA			NA		10/16/2012
1303	Memorial Ave	0.37	47	R							NA			NA		06/15/2006
1303	Memorial Ave	0.03	50	R							NA			NA		06/15/2006
1304	Hood St	0.05	80	R							NA			NA		06/15/2006
1304	Wilcox St	0.03	120	R							NA			NA		10/16/2012
1304	Wilcox St	0.06	140	R							NA			NA		10/16/2012
1305	Hill St	0.10	80	R							NA			NA		06/15/2006
1306	Mahone St	0.02	100	R							NA			NA		10/16/2012

Virginia Department of Transportation
Traffic Engineering Division
2013
Annual Average Daily Traffic Volume Estimates By Section of Route
Chesterfield Maintenance Area

Route	Length	AADT	QA	4Tire	Bus	-----Truck-----				QC	K Factor	QK	Dir Factor	AAWDT	QW	Year
						2Axle	3+Axle	1Trail	2Trail							
Chesterfield County																
(1306) Mahone St	0.04	80	R									NA		NA		10/16/2012
(1306) Mahone St	0.07	100	R									NA		NA		10/16/2012
(1306) Mahone St	0.03	80	R									NA		NA		10/16/2012
(1307) Stuart Ave	0.12	90	R									NA		NA		10/16/2012
(1307) Stuart Ave	0.10	250	R									NA		NA		10/16/2012
(1308) Jackson St	0.14	130	R									NA		NA		10/16/2012
(1309) Johnston St	0.14	70	R									NA		NA		10/16/2012
(1310) Lee St	0.10	30	R									NA		NA		06/15/2006
(1310) Lee St	0.07	90	R									NA		NA		10/17/2012
(1310) Lee St	0.03	150	R									NA		NA		10/17/2012
(1310) Lee St	0.13	600	R									NA		NA		10/16/2012
(1311) Ferndale Ave	0.12	60	R									NA		NA		06/15/2006
(1311) Ferndale Ave	0.20	260	R									NA		NA		10/17/2012
(1311) Ferndale Ave	0.02	220	R									NA		NA		10/17/2012
(1311) Ferndale Ave	0.13	280	R									NA		NA		10/17/2012
(1312) Fitzhugh St	0.07	100	R									NA		NA		10/17/2012
(1313) Hillview St	0.10	90	R									NA		NA		06/15/2006
(1314) Madison St	0.12	100	R									NA		NA		10/17/2012
(1314) Madison St	0.05	330	R									NA		NA		10/17/2012
(1314) Madison St	0.05	170	R									NA		NA		10/17/2012
(1315) Hampton Ave	0.14	320	R									NA		NA		10/17/2012
(1315) Hampton Ave	0.33	110	R									NA		NA		10/17/2012

Virginia Department of Transportation
 Traffic Engineering Division
 2013
 Annual Average Daily Traffic Volume Estimates By Section of Route
 Chesterfield Maintenance Area

Route	Length	AADT	QA	4Tire	Bus	-----Truck-----				QC	K Factor	QK	Dir Factor	AAWDT	QW	Year
						2Axle	3+Axle	1Trail	2Trail							
Chesterfield County																
(1316) Hudson St	0.27	290	R			From: 20-1319 Roane St					NA		NA			10/17/2012
						To: SR 36 River Rd										
(1317) Virginia Av	0.10	60	R			From: Dead End					NA		NA			06/15/2006
						To: 20-1310 Lee St										
(1318) Hagood St	0.14	70	R			From: Dead End					NA		NA			06/15/2006
						To: 20-1311 Ferndale Ave										
(1319) Roane St	0.17	80	R			From: 20-1316 Hudson St					NA		NA			10/17/2012
						To: 20-809 Beverley St										
(1320) Jefferson St	0.03	80	R			From: SR 36 River Rd					NA		NA			06/15/2006
						To: Dead End										
(1321) Robertson Ave	0.25	190	R			From: SR 36 River Rd					NA		NA			10/17/2012
						To: Dead End										
(1322) Beechnut Ave	0.11	720	R			From: 20-722 Halloway Ave					NA		NA			08/12/2009
						To: 20-1328 Warrior Dr										
(1322) Beechnut Ave	0.06	300	R			From: 20-1315 Hampton Ave					NA		NA			08/12/2009
						To: 20-1315 Hampton Ave										
(1322) Beechnut Ave	0.29	250	R			From: Dead End					NA		NA			08/12/2009
						To: Dead End										
(1323)	0.07	2500	R			From: 20-678 North Providence Road; Buford Rd					NA		NA			07/30/2012
						To: Cul-de-Sac										
(1324) Pickhurst Ct	0.07	50	R			From: Cul-de-Sac					NA		NA			07/29/2009
						To: 20-601 Little Rd										
(1325) Tangier Circle	0.13	140	R			From: 20-601 Little Rd					NA		NA			07/29/2009
						To: 20-1327 Tangier Ct										
(1325) Tangier Circle	0.07	230	R			From: 20-1326 Tynemouth Ct					NA		NA			07/29/2009
						To: Cul-de-Sac										
(1325) Tangier Circle	0.08	380	R			From: Dead End					NA		NA			07/29/2009
						To: Cul-de-Sac										
(1326) Tynemouth Ct	0.03	10	R			From: 20-1325 Tangier Circle					NA		NA			07/29/2009
						To: Cul-de-Sac										
(1327) Tangier Ct	0.03	70	R			From: 20-1325 Tangier Circle					NA		NA			07/29/2009
						To: Dead End										
(1328) Warrior Dr	0.09	160	R			From: 20-1322					NA		NA			07/29/2009
						To: 20-1329										
(1328) Warrior Dr	0.18	390	R			From: Dead End					NA		NA			07/29/2009
						To: Dead End										
(1328) Warrior Dr	0.13	110	R			From: 20-1328 Warrior Dr					NA		NA			07/29/2009
						To: 20-1315 Hampton Ave										

Virginia Department of Transportation
Traffic Engineering Division
2013
Annual Average Daily Traffic Volume Estimates By Section of Route
Chesterfield Maintenance Area

Route	Length	AADT	QA	4Tire	Bus	-----Truck-----				QC	K Factor	QK	Dir Factor	AAWDT	QW	Year
						2Axle	3+Axle	1Trail	2Trail							
Chesterfield County																
(1330) Trojan Dr	0.09	540	R			From: SR 36 River Rd					NA			NA		07/29/2009
(1330) Trojan Dr	0.06	340	R			To: 20-1331 Sparta Dr					NA			NA		07/29/2009
(1330) Trojan Dr	0.06	200	R			From: 20-1332 Hero Ct					NA			NA		07/29/2009
(1330) Trojan Dr	0.06	100	R			To: 20-1333 Helena Circle					NA			NA		07/29/2009
(1331) Sparta Dr	0.24	260	R			From: 20-1334 Wooden Horse Lane					NA			NA		07/29/2009
(1332) Hero Ct	0.03	40	R			To: 20-1330 Trojan Dr					NA			NA		07/29/2009
(1333) Helena Cr	0.05	48	R			From: Cul-de-Sac					NA			NA		07/29/2009
(1334) Wooden Horse Lane	0.09	30	R			To: 20-1330 Trojan Dr					NA			NA		07/29/2009
(1334) Wooden Horse Lane	0.07	130	R			From: Cul-de-Sac					NA			NA		07/29/2009
(1335) Bollinger Dr	0.06	80	R			To: 20-1331 Sparta Dr					NA			NA		07/29/2009
(1335) Bollinger Dr	0.08	20	R			From: Cul-de-Sac					NA			NA		07/29/2009
(1335) Bollinger Dr	0.05	380	R			To: 20-1336 Starr Ct					NA			NA		07/29/2009
(1336) Starr Ct	0.04	60	R			From: 20-1337 Bollinger Ct					NA			NA		07/29/2009
(1337) Bollinger Ct	0.07	100	R			To: 20-627 Woodpecker Rd					NA			NA		07/29/2009
(1338) Chepstow Rd	0.22	890	R			From: Cul-de-Sac					NA			NA		10/02/2012
(1338) Chepstow Rd	0.08	1100	R			To: 20-902 Salisbury Dr					NA			NA		10/02/2012
(1338) Chepstow Rd	0.11	1300	R			From: 20-3384 Chepstow Terrace					NA			NA		10/02/2012
(1338) Chepstow Rd	0.11	1400	R			To: 20-3382 Heathland Dr					NA			NA		10/02/2012
(1338) Chepstow Rd	0.09	1600	R			From: 20-3381 Chepstow Ct					NA			NA		10/02/2012
(1338) Chepstow Rd	0.09	310	R			To: 20-3380 Newgate Rd					NA			NA		10/02/2012
(1338) Chepstow Rd	0.10	100	R			From: 20-714 Winterfield Rd					NA			NA		10/02/2012
(1339) Clovertree Ct	0.18	480	R			To: 20-1044 Albion Rd					NA			NA		04/26/2006
(1339) Clovertree Ct	0.18	480	R			From: Cul-de-Sac					NA			NA		08/12/2009
(1339) Clovertree Ct	0.18	480	R			To: 20-678 South Providence Rd					NA			NA		08/12/2009
(1339) Clovertree Ct	0.18	480	R			From: 20-2128 Newstead Dr					NA			NA		08/12/2009

Virginia Department of Transportation
Traffic Engineering Division
2013
Annual Average Daily Traffic Volume Estimates By Section of Route
Chesterfield Maintenance Area

Route	Length	AADT	QA	4Tire	Bus	-----Truck-----				QC	K Factor	QK	Dir Factor	AAWDT	QW	Year
						2Axle	3+Axle	1Trail	2Trail							
Chesterfield County																
(1339) Clovertree Ct	0.14	870	R				From: 20-2128 Newstead Dr				NA			NA		08/12/2009
							To: Cul-de-Sac									
(1340) Chinook Dr	0.33	220	R				From: Cul-de-Sac				NA			NA		10/23/2012
							To: 20-628 Hickory Rd									
(1341) Glamorgan Lane	0.05	46	R				From: Dead End				NA			NA		06/22/2009
							To: 20-1373 Behetra Dr									
(1341) Glamorgan Lane	0.17	430	R				From: 20-1026 Oakengate Lane				NA			NA		06/22/2009
							To: 20-1343 Torrington Dr									
(1342) Baronsmeade Rd	0.11	170	R				From: 20-1019 Kingsmill Rd				NA			NA		08/12/2009
							To: Dead End									
(1343) Torrington Dr	0.16	120	R				From: Dead End				NA			NA		08/12/2009
							To: 20-1342 Baronsmeade Rd									
(1343) Torrington Dr	0.03	40	R				From: Dead End				NA			NA		08/12/2009
							To: Cul-de-Sac									
(1344) Bream Dr	0.08	50	R				From: Cul-de-Sac				NA			NA		08/12/2009
							To: 20-1019 Kingsmill Rd									
(1345) Vernetta Lane	0.30	370	R				From: SR 36 River Rd				NA			NA		10/23/2012
							To: 20-1346 Serena Lane									
(1345) Vernetta Lane	0.12	180	R				From: 20-1347 Edwin Lane				NA			NA		10/23/2012
							To: 20-1347 Edwin Lane									
(1345) Vernetta Lane	0.07	30	R				From: Cul-de-Sac				NA			NA		07/24/2006
							To: Dead End									
(1346) Serena Lane	0.13	80	R				From: Dead End				NA			NA		07/24/2006
							To: 20-1345 Vernetta Lane									
(1346) Serena Lane	0.10	50	R				From: Dead End				NA			NA		07/24/2006
							To: Dead End									
(1347) Edwin Lane	0.11	60	R				From: Dead End				NA			NA		07/24/2006
							To: 20-1345 Vernetta Lane									
(1347) Edwin Lane	0.07	90	R				From: Dead End				NA			NA		07/24/2006
							To: Dead End									
(1348) Cranborne Rd	0.15	60	R				From: Cul-de-Sac				NA			NA		04/26/2006
							To: 20-1019 Kingsmill Rd									
(1349) Winter Ridge Lane	0.19	120	R				From: Cul-de-Sac				NA			NA		08/12/2009
							To: 20-714 Winterfield Rd									
(1350) Saddlebrook Rd	0.09	40	R				From: Dead End				NA			NA		07/24/2006
							To: 20-1352 Wild Turkey Run									
(1350) Saddlebrook Rd	0.42	100	R				From: 20-1351 Twin Poplar Circle				NA			NA		10/23/2012
							To: 20-602 River Rd									
(1350) Saddlebrook Rd	0.08	310	R				From: 20-602 River Rd				NA			NA		10/23/2012
							To: 20-1350 Saddlebrook Rd									
(1351) Twin Poplar Circle	0.03	30	R				From: 20-1350 Saddlebrook Rd				NA			NA		07/24/2006
							To: Cul-de-Sac									

Virginia Department of Transportation
Traffic Engineering Division
2013
Annual Average Daily Traffic Volume Estimates By Section of Route
Chesterfield Maintenance Area

Route	Length	AADT	QA	4Tire	Bus	-----Truck-----				QC	K Factor	QK	Dir Factor	AAWDT	QW	Year
						2Axle	3+Axle	1Trail	2Trail							
Chesterfield County																
(1352) Wild Turkey Run	0.07	70	R								NA			NA		10/23/2012
(1353) Braebrook Dr	0.19	270	R								NA			NA		10/23/2012
(1353) Braebrook Dr	0.24	490	R								NA			NA		11/20/2012
(1354) Braebrook Ct	0.05	210	R								NA			NA		10/23/2012
(1356) Musical Lane	0.07	110	R								NA			NA		08/12/2009
(1357) Little Pond Lane	0.09	90	R								NA			NA		08/12/2009
(1358) Whispering Way	0.06	80	R								NA			NA		08/12/2009
(1359) Mandolin Dr	0.06	80	R								NA			NA		04/26/2006
(1360) Oldbury Rd	0.20	760	R								NA			NA		10/03/2012
(1360) Oldbury Rd	0.06	680	R								NA			NA		10/03/2012
(1360) Oldbury Rd	0.20	590	R								NA			NA		10/03/2012
(1361) Letchworth Lane	0.08	110	R								NA			NA		05/11/2006
(1362) Southwick Blvd	0.12	540	R								NA			NA		10/03/2012
(1362) Southwick Blvd	0.04	290	R								NA			NA		10/03/2012
(1362) Southwick Blvd	0.06	60	R								NA			NA		10/03/2012
(1362) Southwick Blvd	0.04	170	R								NA			NA		10/03/2012
(1362) Southwick Blvd	0.06	250	R								NA			NA		10/03/2012
(1363) White Fawn Dr	0.29	230	R								NA			NA		03/25/2009
(1364) Oak River Dr	0.17	170	R								NA			NA		03/25/2009
(1364) Oak River Dr	0.19	230	R								NA			NA		03/25/2009
(1364) Oak River Dr	0.24	340	R								NA			NA		03/25/2009

Virginia Department of Transportation
Traffic Engineering Division
2013
Annual Average Daily Traffic Volume Estimates By Section of Route
Chesterfield Maintenance Area

Route	Length	AADT	QA	4Tire	Bus	-----Truck-----				QC	K Factor	QK	Dir Factor	AAWDT	QW	Year
						2Axle	3+Axle	1Trail	2Trail							
Chesterfield County																
(1364) Oak River Dr	0.13	580	R			From: 20-4781 Eagle Cove Ct					NA			NA		03/25/2009
(1364) Oak River Dr	0.45	640	R			To: 20-4780 Talon Point Ct					NA			NA		03/25/2009
						From: 20-602 River Rd										
(1365) Kitchawam Ct	0.11	180	R			To: 20-2235 Round Hill Dr					NA			NA		03/23/2006
						From: Cul-de-Sac										
(1366) Butler Lane	0.14	440	R			To: 20-735 Winfree Ave					NA			NA		11/08/2012
(1366) Butler Lane	0.08	260	R			From: 20-1367 Butler Ct					NA			NA		11/08/2012
(1366) Butler Lane	0.05	40	R			To: 20-1368 Ramada Lane					NA			NA		07/24/2006
						From: Dead End										
(1367) Butler Ct	0.07	120	R			To: 20-1366 Butler Lane					NA			NA		07/24/2006
						From: Cul-de-Sac										
(1368) Ramada Lane	0.07	80	R			To: 20-1366 Butler Lane					NA			NA		07/24/2006
						From: Cul-de-Sac										
(1369) Providence Forest Ct	0.23	370	R			To: 20-678 South Providence Rd					NA			NA		08/12/2009
						From: Cul-de-Sac										
(1370) Bridle Path Dr	0.27	190	R			To: SR 36 River Rd					NA			NA		06/15/2006
						From: Cul-de-Sac										
(1371) Chestertowne Rd	0.03	1100	R			To: 20-1505 Old Hundred Rd					NA			NA		11/08/2012
						From: SR 10 Iron Bridge Rd										
(1372) Huguenot Hundred Rd	0.03	1200	R			To: Powhatan County Line					NA			NA		11/08/2012
						From: 20-607 Huguenot Springs Rd										
(1373) Behetra Dr	0.24	250	R			To: 20-1341 Glamorgan Lane					NA			NA		06/22/2009
						From: 20-1374 Ducatus Dr										
(1374) Ducatus Dr	0.05	60	R			To: Dead End					NA			NA		06/22/2009
						From: 20-1373 Behetra Dr										
(1374) Ducatus Dr	0.06	40	R			To: Cul-de-Sac					NA			NA		06/26/2009
						From: 20-1196 Julep Dr										
(1375) Julep Ct	0.04	110	R			To: Cul-de-Sac					NA			NA		06/13/2006
						From: 20-1100 Temple Ave										
(1376) Temple Pl	0.06	80	R			To: Cul-de-Sac					NA			NA		06/13/2006
						From: 20-1100 Temple Ave										
(1377) Temple Ct	0.05	80	R			To: Cul-de-Sac					NA			NA		06/13/2006
						From: 20-1196 Julep Dr										
(1378) Julep Circle	0.17	210	R			To: Cul-de-Sac					NA			NA		06/13/2006
						From: 20-720 Miners Tr; Lucks Lane										
(1380) Prince William Dr	0.10	1200	R			To: 20-1388 Kingcross Rd; Shirlton Rd					NA			NA		06/16/2009

Virginia Department of Transportation
Traffic Engineering Division
2013
Annual Average Daily Traffic Volume Estimates By Section of Route
Chesterfield Maintenance Area

Route	Length	AADT	QA	4Tire	Bus	-----Truck-----				QC	K Factor	QK	Dir Factor	AAWDT	QW	Year
						2Axle	3+Axle	1Trail	2Trail							
Chesterfield County																
1380 Prince William Dr	0.20	300	R								NA			NA		06/16/2009
1381 Paigewood Rd	0.07	190	R								NA			NA		06/16/2009
1381 Paigewood Rd	0.06	160	R								NA			NA		06/16/2009
1381 Paigewood Rd	0.08	140	R								NA			NA		06/16/2009
1382 Castle Hollow Ct	0.06	50	R								NA			NA		05/16/2006
1383 Castle Hollow Terrace	0.10	90	R								NA			NA		05/16/2006
1384 Kingscross Ct	0.09	80	R								NA			NA		04/26/2006
1385 Queensgate Rd	0.21	1800	R								NA			NA		10/02/2012
1385 Queensgate Rd	0.13	1800	R								NA			NA		10/02/2012
1385 Queensgate Rd	0.18	1700	R								NA			NA		10/02/2012
1385 Queensgate Rd	0.11	1300	R								NA			NA		10/02/2012
1385 Queensgate Rd	0.26	1000	R								NA			NA		10/02/2012
1385 Queensgate Rd	0.26	1100	R								NA			NA		10/02/2012
1385 Queensgate Rd	0.10	1100	R								NA			NA		10/02/2012
1385 Queensgate Rd	0.09	1400	R								NA			NA		10/02/2012
1385 Queensgate Rd	0.18	1400	R								NA			NA		08/08/2012
1385 Queensgate Rd	0.20	950	R								NA			NA		10/02/2012
1385 Queensgate Rd	0.16	700	R								NA			NA		10/02/2012
1385 Queensgate Rd	0.06	480	R								NA			NA		10/03/2012
1385 Queensgate Rd	0.03	220	R								NA			NA		10/03/2012
1386 Queensgate Ct	0.12	80	R								NA			NA		04/26/2006
1387 Royal Ridge Rd	0.15	100	R								NA			NA		04/26/2006

Virginia Department of Transportation
Traffic Engineering Division
2013
Annual Average Daily Traffic Volume Estimates By Section of Route
Chesterfield Maintenance Area

Route	Length	AADT	QA	4Tire	Bus	-----Truck-----				QC	K Factor	QK	Dir Factor	AAWDT	QW	Year
						2Axle	3+Axle	1Trail	2Trail							
Chesterfield County																
(1388) Shirilton Rd	0.12	110	R			From: Dead End					NA			NA		04/26/2006
(1388) Shirilton Rd	0.08	160	R			To: 20-1381 W, Paigewood Rd					NA			NA		10/10/2012
(1388) Shirilton Rd	0.21	410	R			From: 20-3511 Shirilton Ct					NA			NA		10/03/2012
(1388) Kingcross Rd	0.16	630	R			To: 20-1380 Prince William Dr					NA			NA		10/03/2012
(1388) Kingcross Rd	0.11	630	R			From: 20-3880 Darrell Dr					NA			NA		10/03/2012
(1388) Kingcross Rd	0.11	600	R			To: 20-3881 Bradenshire Ct					NA			NA		10/03/2012
(1388) Kingcross Rd	0.18	820	R			From: 20-1381 E, Paigewood Rd					NA			NA		10/03/2012
(1388) Kingcross Rd	0.20	1200	R			To: 20-3500 Lady Ashley Rd					NA			NA		10/03/2012
(1388) Kingcross Rd	0.08	320	R			From: 20-1385 Queensgate Rd					NA			NA		10/03/2012
(1388) Kingcross Rd	0.08	200	R			To: 20-1384 Kingscross Ct					NA			NA		10/03/2012
(1388) Kingcross Rd	0.03	20	R			From: 20-3502 Castleway Rd					NA			NA		04/26/2006
(1389) Castle Hollow Rd	0.16	30	R			To: Dead End					NA			NA		10/10/2012
(1389) Castle Hollow Rd	0.17	230	R			From: 20-1385 Queensgate Rd					NA			NA		10/10/2012
(1389) Castle Hollow Rd	0.14	130	R			To: 20-1382 Castle Hollow Ct					NA			NA		10/10/2012
(1389) Castle Hollow Rd	0.05	20	R			From: 20-1383 Castle Hollow Terrace 20-1383 Castle Hollow Terrace					NA			NA		05/16/2006
(1390) Dawnwood Rd	0.09	420	R			To: Dead End					NA			NA		06/16/2009
(1390) Dawnwood Rd	0.08	240	R			From: 20-1385 Queensgate Rd					NA			NA		06/16/2009
(1390) Dawnwood Rd	0.06	90	R			To: 20-1391 Dawnwood Ct					NA			NA		06/16/2009
(1391) Dawnwood Ct	0.12	130	R			From: 20-3134 Dawnwood Terrace					NA			NA		06/16/2009
(1392) Sacks Lane	0.03	8	R			To: Cul-de-Sac					NA			NA		07/27/2009
(1392) Sacks Lane	0.09	160	R			From: 20-1390 Dawnwood Rd					NA			NA		07/27/2009
(1392) Sacks Lane	0.05	390	R			To: 20-1394 Shaker Dr					NA			NA		07/27/2009
(1393) Sasha Ct	0.10	360	R			From: 20-1393 Sasha Ct					NA			NA		07/27/2009
						To: 20-1173 Brickhouse Dr										
						From: 20-1392 Sacks Lane										
						To: 20-1394 Shaker Dr										

Virginia Department of Transportation
Traffic Engineering Division
2013
Annual Average Daily Traffic Volume Estimates By Section of Route
Chesterfield Maintenance Area

Route	Length	AADT	QA	4Tire	Bus	-----Truck-----				QC	K Factor	QK	Dir Factor	AAWDT	QW	Year
						2Axle	3+Axle	1Trail	2Trail							
Chesterfield County																
(1393) Sasha Ct	0.06	100	R			From: 20-1394 Shaker Dr					NA			NA		07/27/2009
						To: Cul-de-Sac										
(1394) Shaker Dr	0.04	20	R			From: Dead End					NA			NA		07/27/2009
(1394) Shaker Dr	0.13	190	R			From: 20-1392 Sacks Lane					NA			NA		07/27/2009
						To: 20-1393 Sasha Ct										
(1395) Sadberge Dr	0.10	40	R			From: Cul-de-Sac					NA			NA		07/24/2006
(1395) Sadberge Dr	0.10	390	R			From: 20-1396 Kathleen Dr					NA			NA		10/23/2012
						To: 20-630 Graves Rd										
(1396) Kathleen Dr	0.09	230	R			From: 20-1399 Chemin Rd					NA			NA		10/23/2012
(1396) Kathleen Dr	0.11	140	R			From: 20-1398 Kathleen Ct					NA			NA		10/23/2012
(1396) Kathleen Dr	0.13	170	R			From: 20-1397 Gretchen Dr					NA			NA		10/23/2012
						To: 20-1395 Sadberge Dr										
(1397) Gretchen Dr	0.08	30	R			From: Cul-de-Sac					NA			NA		07/24/2006
						To: 20-1396 Kathleen Dr										
(1398) Kathleen Ct	0.08	50	R			From: Cul-de-Sac					NA			NA		07/24/2006
						To: 20-1396 Kathleen Dr										
(1399) Chemin Rd	0.17	100	R			From: Dead End					NA			NA		07/24/2006
(1399) Chemin Rd	0.08	450	R			From: 20-1396 Kathleen Dr					NA			NA		10/23/2012
						To: 20-630 Graves Rd										
(1400) Arcadia Ct	0.05	70	R			From: Cul-de-Sac					NA			NA		03/11/2009
						To: 20-1538 Arcadia Ave										
(1401) Elokomina Ave	0.13	80	R			From: 20-1405 Melba St					NA			NA		03/09/2009
(1401) Elokomina Ave	0.16	100	R			From: 20-1404 Pinehurst St					NA			NA		03/09/2009
(1401) Elokomina Ave	0.10	70	R			From: 20-1402 Wonderview Dr					NA			NA		03/09/2009
						To: Dead End										
(1402) Wonderview Dr	0.06	370	R			From: US 1 Jefferson Davis Hwy					NA			NA		03/09/2009
(1402) Wonderview Dr	0.06	110	R			From: 20-1401 Elokomina Ave					NA			NA		03/09/2009
(1402) Wonderview Dr	0.16	60	R			From: 20-1403 Ramona Ave					NA			NA		03/09/2009
						To: Dead End										
(1403) Ramona Ave	0.17	100	R			From: 20-4790 Maywood St					NA			NA		03/09/2009
						To: 20-1405 Gap										
(1403) Ramona Ave	0.18	140	R			From: 20-1404 Gap					NA			NA		03/09/2009
						To: 20-1402 Wonderview Dr										

Virginia Department of Transportation
Traffic Engineering Division
2013
Annual Average Daily Traffic Volume Estimates By Section of Route
Chesterfield Maintenance Area

Route	Length	AADT	QA	4Tire	Bus	-----Truck-----				QC	K Factor	QK	Dir Factor	AAWDT	QW	Year
						2Axle	3+Axle	1Trail	2Trail							
Chesterfield County																
(1404) Pinehurst St	0.06	1400	R			From: US 1 Jefferson Davis Hwy					NA			NA		03/09/2009
(1404) Pinehurst St	0.06	60	R			To: 20-1401 Elokomin Ave					NA			NA		03/09/2009
(1404) Pinehurst St						From: 20-1403 Ramona Ave										
(1405) Melba St	0.06	360	R			From: US 1 Jefferson Davis Hwy					NA			NA		03/09/2009
(1405) Melba St	0.11	260	R			To: 20-1401 Elokomin Ave					NA			NA		03/09/2009
(1405) Melba St						From: 20-1420 Seminole Ave										
(1406)	0.10	0	R			From: US 1 Jefferson Davis Hwy					NA			NA		11/14/2012
(1406)						To: Dead End										
(1407) Brightwood Ave	0.07	160	R			From: Dead End					NA			NA		02/25/2009
(1407) Brightwood Ave	0.12	170	R			To: 20-1581 Treadwood St					NA			NA		02/25/2009
(1407) Brightwood Ave	0.13	180	R			From: 20-1412 Velda Rd					NA			NA		02/25/2009
(1407) Brightwood Ave						To: 20-608 General Blvd										
(1408) Brandywine Ave	0.12	100	R			From: 20-1581 Treadwood St					NA			NA		02/25/2009
(1408) Brandywine Ave	0.14	130	R			To: 20-1412 Velda Rd					NA			NA		02/25/2009
(1408) Brandywine Ave						From: 20-608 General Blvd										
(1408) Brandywine Ave	0.22	600	R			To: 20-1416 Perlock Rd					NA			NA		02/25/2009
(1408) Brandywine Ave	0.08	960	R			From: 20-1443 Galena Ave					NA			NA		02/25/2009
(1408) Brandywine Ave	0.18	1600	R			To: 20-1495 Kingsdale Rd					NA			NA		02/25/2009
(1408) Brandywine Ave						From: Dead End										
(1409) Beaumont Ave	0.12	130	R			To: 20-1412 Velda Rd					NA			NA		02/25/2009
(1409) Beaumont Ave	0.13	80	R			From: 20-608 General Blvd					NA			NA		02/25/2009
(1409) Beaumont Ave						To: Dead End										
(1410) Friend Ave	0.15	80	R			From: 20-608 Reymet Rd					NA			NA		02/25/2009
(1410) Friend Ave						To: 20-1418 Quailoaks Ave										
(1411) Woodfin Dr	0.11	80	R			From: US 1 Jefferson Davis Hwy					NA			NA		02/25/2009
(1411) Woodfin Dr						To: 20-1409 Beaumont Ave										
(1412) Velda Rd	0.07	150	R			From: 20-1408 Brandywine Ave					NA			NA		02/25/2009
(1412) Velda Rd	0.07	320	R			To: 20-1407 Brightwood Ave					NA			NA		02/25/2009
(1412) Velda Rd	0.22	530	R			From: US 1 Jefferson Davis Hwy					NA			NA		02/25/2009
(1412) Velda Rd						To: 20-1607 Strathmore Rd										
(1413) Bensley Rd	0.22	130	R			From: 20-1609 Wentworth St					NA			NA		10/23/2012
(1413) Bensley Rd						To: 20-1609 Wentworth St										

Virginia Department of Transportation
Traffic Engineering Division
2013
Annual Average Daily Traffic Volume Estimates By Section of Route
Chesterfield Maintenance Area

Route	Length	AADT	QA	4Tire	Bus	-----Truck-----				QC	K Factor	QK	Dir Factor	AAWDT	QW	Year
						2Axle	3+Axle	1Trail	2Trail							
Chesterfield County																
(1414) Pat Lane	0.06	50	R			From: Dead End					NA			NA		06/26/2006
(1414) Pat Lane	0.10	110	R			From: 20-2267 Kay Rd					NA			NA		10/23/2012
						To: 20-1634										
(1415) Remuda Dr	0.06	130	R			From: 20-1634					NA			NA		10/23/2012
						To: 20-638 Cogbill Rd										
(1416) Perlock Rd	0.03	20	R			From: Dead End					NA			NA		02/25/2009
(1416) Perlock Rd	0.14	410	R			From: 20-1466					NA			NA		02/25/2009
(1416) Perlock Rd	0.03	1100	R			From: 20-1462 Proctors Rd					NA			NA		02/25/2009
(1416) Perlock Rd	0.15	1200	R			From: 20-1444 Proctors Rd					NA			NA		02/25/2009
(1416) Perlock Rd	0.09	1400	R			From: 20-1465 Kerwin Rd					NA			NA		02/25/2009
(1416) Perlock Rd	0.26	1600	R			From: 20-1408 Brandywine Ave					NA			NA		02/25/2009
						To: US 1 Jefferson Davis Hwy										
(1417) Egee Dr	0.11	810	R			From: 20-1418 Quailoaks Ave					NA			NA		02/25/2009
						To: US 1 Jefferson Davis Hwy										
(1418) Quailoaks Ave	0.09	40	R			From: 20-1411 Woodfin Dr					NA			NA		02/25/2009
						To: 20-1417 Egee Dr										
(1419)	0.25	300	R			From: 20-608 Reymet Rd					NA			NA		03/09/2009
						To: Dead End										
(1420) Seminole Ave	0.16	110	R			From: Dead End					NA			NA		06/01/2006
						To: 20-1405 Melba St										
(1421) Clearlake Rd	0.24	210	R			From: 20-1440 Bluefield Rd					NA			NA		08/12/2009
(1421) Clearlake Rd	0.09	1000	R			From: 20-1456 Cherylann Rd					NA			NA		08/12/2009
(1421) Clearlake Rd	0.09	910	R			From: 20-1436 Clearlake Ct					NA			NA		08/12/2009
(1421) Clearlake Rd	0.06	760	R			From: 20-3271 Royal Cresnet Dr					NA			NA		08/12/2009
(1421) Clearlake Rd	0.26	720	R			From: 20-3273 Cheyney Circle					NA			NA		08/12/2009
						To: 20-1825 Marbleridge Rd										
(1422) Marthaven Dr	0.12	860	R			From: 20-894 Starlight Lane					NA			NA		08/12/2009
						To: 20-733 Ruthers Rd										
(1423) Allerton St	0.07	640	R			From: 20-641 Dundas Rd					NA			NA		10/23/2012
(1423) Allerton St	0.08	620	R			From: 20-1604 Parkdale Rd					NA			NA		10/23/2012
(1423) Allerton St	0.18	300	R			From: 20-1425 Stanwix Lane					NA			NA		10/23/2012
						To: 20-1426										

Virginia Department of Transportation
Traffic Engineering Division
2013
Annual Average Daily Traffic Volume Estimates By Section of Route
Chesterfield Maintenance Area

Route	Length	AADT	QA	4Tire	Bus	-----Truck-----				QC	K Factor	QK	Dir Factor	AAWDT	QW	Year
						2Axle	3+Axle	1Trail	2Trail							
Chesterfield County																
(1423) Allerton St	0.08	230	R			From: 20-1426					NA			NA		10/23/2012
(1423) Allerton St	0.08	150	R			From: 20-1424 Grinton Rd					NA			NA		10/23/2012
						To: 20-1485										
(1424) Grinton Rd	0.11	90	R			From: 20-1427 Beckwith Rd					NA			NA		10/23/2012
						To: 20-1423 Allerton St										
(1425) Stanwix Lane	0.07	320	R			From: 20-1423 Allerton St					NA			NA		10/23/2012
(1425) Stanwix Lane	0.18	120	R			From: 20-1426					NA			NA		06/22/2006
						To: Dead End										
(1426) Salem St	0.12	680	R			From: 20-1607 Strathmore Rd					NA			NA		10/23/2012
(1426) Strathcona St	0.07	430	R			From: 20-1423 Allerton St					NA			NA		10/23/2012
(1426) Strathcona St	0.07	310	R			From: 20-1427 Beckwith Rd					NA			NA		10/23/2012
(1426) Strathcona St	0.05	280	R			From: 20-1485 Gainford					NA			NA		10/23/2012
						To: 20-1425 Stanwix Lane										
(1427) Beckwith Rd	0.07	290	R			From: 20-1426 Strathcona St					NA			NA		10/31/2012
(1427) Beckwith Rd	0.07	230	R			From: 20-1424 Grinton Rd					NA			NA		10/31/2012
(1427) Beckwith Rd	0.06	180	R			From: 20-1485					NA			NA		10/31/2012
						To: 20-1486 Hudswell Lane										
(1428) Pitman Lane	0.10	110	R			From: 20-1429 Kingman Rd					NA			NA		10/31/2012
						To: 20-672, S Arch Rd										
(1429) Kingman Rd	0.07	140	R			From: 20-1450 Ironwood Rd					NA			NA		10/31/2012
(1429) Kingman Rd	0.19	140	R			From: 20-1430 Heppel Rd					NA			NA		10/31/2012
(1429) Kingman Rd	0.15	130	R			From: 20-1428 Pitman Lane					NA			NA		10/31/2012
						To: 20-1451 Castleburg Dr										
(1430) Heppel Rd	0.09	310	R			From: 20-647 Reams Rd					NA			NA		10/31/2012
(1430) Heppel Rd	0.20	290	R			From: 20-1429					NA			NA		10/31/2012
						To: 20-1451 Castleburg Dr										
(1431) Wildercroft Rd	0.16	180	R			From: 20-711 Robious Rd					NA			NA		08/12/2009
						To: 20-1230 Fairlington Lane										
(1432) Hillanne Dr	0.32	180	R			From: 20-711 Robious Rd					NA			NA		08/12/2009
						To: 20-802 Silbyrd Dr										
(1433) Colchester Lane	0.11	40	R			From: 20-1432 Hillanne Dr					NA			NA		10/03/2012
						To: 20-1431 Wildercroft Rd										

Virginia Department of Transportation
Traffic Engineering Division
2013
Annual Average Daily Traffic Volume Estimates By Section of Route
Chesterfield Maintenance Area

Route	Length	AADT	QA	4Tire	Bus	-----Truck-----				QC	K Factor	QK	Dir Factor	AAWDT	QW	Year
						2Axle	3+Axle	1Trail	2Trail							
Chesterfield County																
(1434) Hinshaw Dr	0.23	150	R			From: 20-673 Old Gun Rd					NA		NA			10/03/2012
						To: 20-883										
(1435) Fort Darling Rd	0.49	260	R			From: 20-656 Bellwood Dr					NA		NA			08/12/2009
						To: Dead End										
(1436) Clearlake Ct	0.20	130	R			From: 20-1421 Clearlake Rd					NA		NA			10/31/2012
						To: Cul-de-Sac										
(1437) Sandhurst Lane	0.21	90	R			From: 20-711 Robious Rd					NA		NA			04/24/2006
						To: Cul-de-Sac										
(1438) Abingdon Rd	0.08	470	R			From: 20-5532					NA		NA			10/31/2012
(1438) Abingdon Rd	0.10	500	R			From: 20-2732 Abingdon Ct					NA		NA			10/31/2012
(1438) Abingdon Rd	0.06	600	R			From: 20-1471 Pennway Dr					NA		NA			10/31/2012
(1438) Abingdon Rd	0.16	660	R			From: 20-2731 Abingdon Circle					NA		NA			10/31/2012
						To: 20-720 Lucks Lane										
(1439) Botone Ave	0.07	120	R			From: 20-1449 Senate St					NA		NA			10/31/2012
(1439) Botone Ave	0.06	80	R			From: 20-1448 Pioneer St					NA		NA			10/31/2012
(1439) Botone Ave	0.05	100	R			From: Dead End; Gap					NA		NA			10/31/2012
						To: 20-1615 Jubra Dr										
(1440) Bluefield Rd	0.09	290	R			From: 20-688 Dakins Dr					NA		NA			10/31/2012
(1440) Bluefield Rd	0.07	160	R			From: 20-1441 Cottonwood Rd					NA		NA			10/31/2012
(1440) Bluefield Rd	0.07	180	R			From: 20-1421 Clearlake Rd					NA		NA			10/31/2012
						To: 20-1442 Hybla Rd										
(1441) Cottonwood Rd	0.13	210	R			From: 20-1442 Hybla Rd					NA		NA			10/31/2012
(1441) Cottonwood Rd	0.33	290	R			From: 20-1440 Bluefield Rd					NA		NA			10/31/2012
						To: 20-1456 Cherylann Rd										
(1442) Hybla Rd	0.03	10	R			From: Dead End					NA		NA			05/09/2006
(1442) Hybla Rd	0.07	460	R			From: 20-1817 Melissa Mill Rd					NA		NA			11/20/2012
(1442) Hybla Rd	0.10	400	R			From: 20-1815 Princess Margaret Pl					NA		NA			10/31/2012
(1442) Hybla Rd	0.07	140	R			From: 20-688 Dakins Dr					NA		NA			11/20/2012
(1442) Hybla Rd	0.10	190	R			From: 20-1441 Cottonwood Rd					NA		NA			11/20/2012
(1442) Hybla Rd	0.18	120	R			From: 20-1440 Bluefield Rd					NA		NA			11/20/2012
						To: Dead End										

Virginia Department of Transportation
Traffic Engineering Division
2013
Annual Average Daily Traffic Volume Estimates By Section of Route
Chesterfield Maintenance Area

Route	Length	AADT	QA	4Tire	Bus	-----Truck-----				QC	K Factor	QK	Dir Factor	AAWDT	QW	Year
						2Axle	3+Axle	1Trail	2Trail							
Chesterfield County																
(1443) Galena Ave	0.04	50	R			From: Dead End					NA			NA		07/11/2006
(1443) Galena Ave	0.09	370	R			To: 20-1458 Dawnshire Rd					NA			NA		07/11/2006
(1443) Galena Ave	0.17	970	R			From: 20-1444 Proctors Rd					NA			NA		07/11/2006
(1443) Galena Ave	0.08	1200	R			To: 20-1445					NA			NA		07/11/2006
(1443) Galena Ave	0.25	250	R			From: 20-1408 Brandywine Ave					NA			NA		10/31/2012
(1443) Galena Ave						To: US 1 Jefferson Davis Hwy										
(1444) Proctors Rd	0.06	350	R			From: 20-1416 Perlock Rd					NA			NA		10/31/2012
(1444) Proctors Rd	0.06	300	R			To: 20-1445 Woodworth Rd					NA			NA		10/31/2012
(1444) Proctors Rd	0.06	240	R			From: 20-1459 Cresswell Rd					NA			NA		10/31/2012
(1444) Proctors Rd						To: 20-1443 Galena Ave										
(1445) Woodworth Rd	0.07	130	R			From: 20-1466					NA			NA		10/31/2012
(1445) Woodworth Rd	0.10	190	R			To: 20-1458 Dawnshire Rd					NA			NA		10/31/2012
(1445) Woodworth Rd	0.25	280	R			From: 20-1444 Proctors Rd					NA			NA		10/31/2012
(1445) Kerwin Rd	0.03	50	R			To: 20-1443 Galena Ave					NA			NA		07/11/2006
(1445) Kerwin Rd						To: Dead End										
(1446) Rushton Rd	0.15	190	R			From: 20-1466					NA			NA		10/31/2012
(1446) Rushton Rd						To: 20-1462 Proctors Rd										
(1447) Rycliff Ave	0.09	90	R			From: 20-1449 Senate St					NA			NA		10/24/2012
(1447) Rycliff Ave	0.18	130	R			To: 20-1448 Pioneer St					NA			NA		10/24/2012
(1447) Rycliff Ave						To: 20-1616 Telbury St										
(1448) Pioneer St	0.10	50	R			From: 20-1439 Botone Ave					NA			NA		10/24/2012
(1448) Pioneer St						To: 20-1447 Rycliff Ave										
(1449) Senate St	0.06	100	R			From: 20-1614 Congress Rd					NA			NA		10/24/2012
(1449) Senate St	0.30	260	R			To: 20-1439 Botone Ave					NA			NA		10/24/2012
(1449) Senate St						To: 20-1613 Alcott Rd										
(1450) Ironwood Rd	0.19	90	R			From: 20-1429 Kingman Rd					NA			NA		10/31/2012
(1450) Ironwood Rd						To: 20-1451 Castleburg Dr										
(1451) Castleburg Dr	0.10	200	R			From: 20-1450 Ironwood Rd					NA			NA		10/10/2012
(1451) Castleburg Dr	0.11	370	R			To: 20-1430 Heppel Rd					NA			NA		10/10/2012
(1451) Castleburg Dr	0.15	290	R			From: 20-1429 Kingman Rd					NA			NA		10/10/2012
(1451) Castleburg Dr						To: 20-672, S Arch Rd										

Virginia Department of Transportation
 Traffic Engineering Division
 2013
 Annual Average Daily Traffic Volume Estimates By Section of Route
 Chesterfield Maintenance Area

Route	Length	AADT	QA	4Tire	Bus	-----Truck-----				QC	K Factor	QK	Dir Factor	AAWDT	QW	Year
						2Axle	3+Axle	1Trail	2Trail							
Chesterfield County																
(1452) Thurston Rd	0.72	450	R								NA		NA			02/25/2009
(1453) Francill Dr	0.07	110	R								NA		NA			10/02/2012
(1453) Francill Dr	0.09	170	R								NA		NA			10/02/2012
(1453) Francill Dr	0.08	160	R								NA		NA			10/02/2012
(1453) Francill Dr	0.12	200	R								NA		NA			10/02/2012
(1454) Vickilee Rd	0.06	460	R								NA		NA			06/10/2009
(1454) Vickilee Rd	0.04	430	R								NA		NA			06/10/2009
(1454) Vickilee Rd	0.08	430	R								NA		NA			06/10/2009
(1454) Vickilee Rd	0.08	440	R								NA		NA			06/10/2009
(1454) Vickilee Rd	0.05	1100	R								NA		NA			06/10/2009
(1455) Kayvee Rd	0.15	48	R								NA		NA			06/10/2009
(1456) Cherylann Rd	0.09	2500	R								NA		NA			06/10/2009
(1456) Cherylann Rd	0.08	1400	R								NA		NA			06/10/2009
(1456) Cherylann Rd	0.17	1600	R								NA		NA			06/10/2009
(1456) Cherylann Rd	0.06	1500	R								NA		NA			06/10/2009
(1456) Cherylann Rd	0.21	260	R								NA		NA			06/10/2009
(1457) Ronaldton Rd	0.23	1100	R								NA		NA			06/10/2009
(1457) Ronaldton Rd	0.09	1200	R								NA		NA			06/10/2009
(1457) Ronaldton Rd	0.04	1500	R								NA		NA			06/10/2009
(1458) Dawnshire Rd	0.06	120	R								NA		NA			02/26/2009
(1458) Dawnshire Rd	0.09	130	R								NA		NA			02/26/2009
(1459) Cresswell Rd	0.09	370	R								NA		NA			02/26/2009

Virginia Department of Transportation
Traffic Engineering Division
2013
Annual Average Daily Traffic Volume Estimates By Section of Route
Chesterfield Maintenance Area

Route	Length	AADT	QA	4Tire	Bus	-----Truck-----				QC	K Factor	QK	Dir Factor	AAWDT	QW	Year
						2Axle	3+Axle	1Trail	2Trail							
Chesterfield County																
1460 Southwood Rd	0.20	70	R									NA		NA		02/26/2009
1461 Reykin Dr	0.32	420	R									NA		NA		02/26/2009
1462 Proctors Rd	0.08	48	R									NA		NA		02/26/2009
1462 Proctors Rd	0.08	70	R									NA		NA		02/26/2009
1462 Proctors Rd	0.06	440	R									NA		NA		02/26/2009
1462 Proctors Rd	0.06	570	R									NA		NA		02/26/2009
1463 Gaffney Rd	0.15	140	R									NA		NA		02/26/2009
1463 Gaffney Rd	0.11	240	R									NA		NA		02/26/2009
1463 Gaffney Rd	0.05	200	R									NA		NA		02/26/2009
1464 Gaffney Ct	0.07	80	R									NA		NA		02/26/2009
1465 Kerwin Rd	0.06	270	R									NA		NA		02/26/2009
1466 Kenova Dr	0.19	260	R									NA		NA		02/26/2009
1466 Ashwood Rd	0.07	230	R									NA		NA		02/26/2009
1466 Ashwood Rd	0.07	210	R									NA		NA		02/26/2009
1466 Ashwood Rd	0.07	280	R									NA		NA		06/24/2009
1466 Ashwood Rd	0.04	220	R									NA		NA		06/24/2009
1467 Jean Dr	0.24	140	R									NA		NA		06/24/2009
1468 Crooker Dr	0.15	170	R									NA		NA		06/24/2009
1469 Ermavdo Dr	0.07	48	R									NA		NA		06/24/2009
1469 Ermavdo Dr	0.07	30	R									NA		NA		06/24/2009
1470 Burge Rd	0.67	1600	R									NA		NA		08/12/2009

Virginia Department of Transportation
Traffic Engineering Division
2013
Annual Average Daily Traffic Volume Estimates By Section of Route
Chesterfield Maintenance Area

Route	Length	AADT	QA	4Tire	Bus	-----Truck-----				QC	K Factor	QK	Dir Factor	AAWDT	QW	Year
						2Axle	3+Axle	1Trail	2Trail							
Chesterfield County																
(1471) Pennway Dr	0.06	49	R			From: Dead End					NA			NA		05/16/2006
(1471) Pennway Dr	0.17	440	R			From: 20-1438 Abingdon Rd					NA			NA		11/20/2012
(1471) Pennway Dr	0.08	330	R			From: 20-1473 Northborough Lane					NA			NA		11/20/2012
(1471) Pennway Dr	0.08	430	R			From: 20-1472 Burlington Rd					NA			NA		11/20/2012
						To: 20-653 Courthouse Rd										
(1472) Burlington Rd	0.11	90	R			From: 20-1471 Pennway Dr					NA			NA		06/10/2009
						To: Cul-de-Sac										
(1473) Northborough Lane	0.03	140	R			From: Cul-de-Sac					NA			NA		06/10/2009
(1473) Northborough Lane	0.06	60	R			From: 20-1474 Northborough Ct					NA			NA		06/10/2009
						To: 20-1471 Pennway Dr										
(1474) Northborough Ct	0.03	40	R			From: 20-1473 Northborough Lane					NA			NA		06/10/2009
						To: Cul-de-Sac										
(1475) Camborne Ct	0.05	40	R			From: Cul-de-Sac					NA			NA		04/10/2006
						To: 20-1480										
(1476) Taw St	0.04	120	R			From: Dead End					NA			NA		06/20/2006
						To: 20-1613 Alcott Rd										
(1477) Haverford Lane	0.22	220	R			From: 20-1793 Ravenscroft Dr					NA			NA		11/20/2012
(1477) Haverford Lane	0.12	310	R			From: 20-1461 Reykin Dr					NA			NA		11/20/2012
(1477) Haverford Lane	0.04	5	R			From: 20-2890 Eastman Rd					NA			NA		04/18/2006
						To: Cul-de-Sac										
(1478) Evelake Rd	0.35	400	R			From: 20-637 Hopkins Rd					NA			NA		11/14/2012
						To: Dead End										
(1479) Station Rd	0.33	870	R			From: US 1 Jefferson Davis Hwy					NA			NA		03/09/2009
						To: Cul-de-Sac										
(1480) Scottford Dr	0.24	230	R			From: 20-1493 N, Rockdale Rd					NA			NA		11/08/2012
(1480) Scottford Dr	0.27	70	R			From: 20-1483 N, Henson Rd					NA			NA		11/08/2012
(1480) Camborne Rd	0.08	160	R			From: 20-1475 Camborne Ct					NA			NA		11/08/2012
(1480) Camborne Rd	0.06	200	R			From: 20-1483 S, Henson Rd					NA			NA		11/08/2012
(1480) Camborne Rd	0.17	460	R			From: 20-1481 Sharpstead Rd					NA			NA		11/08/2012
(1480) Camborne Rd	0.10	300	R			From: 20-1493 S, Rockdale Rd					NA			NA		11/08/2012
						To: 20-647 Reams Rd										

Virginia Department of Transportation
Traffic Engineering Division
2013
Annual Average Daily Traffic Volume Estimates By Section of Route
Chesterfield Maintenance Area

Route	Length	AADT	QA	4Tire	Bus	-----Truck-----				QC	K Factor	QK	Dir Factor	AAWDT	QW	Year
						2Axle	3+Axle	1Trail	2Trail							
Chesterfield County																
1481 Sharpstead Rd	0.12	190	R			From: 20-1480 Camborne Rd To: 20-678 Providence Rd					NA			NA		07/22/2009
1482 Black Heath Rd	0.04	20	R			From: Dead End					NA			NA		08/12/2009
1482 Black Heath Rd	0.11	110	R			From: 20-1207 Warminster Dr					NA			NA		08/12/2009
1482 Black Heath Rd	0.14	190	R			From: 20-1218					NA			NA		08/12/2009
1482 Black Heath Rd	0.07	330	R			From: 20-1215 Duckbill Dr					NA			NA		08/12/2009
1482 Black Heath Rd	0.28	660	R			From: 20-1214 Corianna Lane					NA			NA		08/12/2009
1482 Black Heath Rd	0.26	200	R			From: 20-1201 Kirennys Rd To: 20-1232					NA			NA		08/12/2009
1483 Henson Rd	0.09	100	R			From: 20-1480 Scottford Dr					NA			NA		11/08/2012
1483 Henson Rd	0.10	180	R			From: 20-1484 Lindell Rd To: 20-1480 Camborne Rd					NA			NA		11/08/2012
1484 Lindell Rd	0.23	120	R			From: 20-1483 Henson Rd To: 20-1493 Rockdale Rd					NA			NA		11/08/2012
1485 Gainford Rd	0.20	48	R			From: 20-1426 Strathcona St					NA			NA		10/31/2012
1485 Gainford Rd	0.12	170	R			From: 20-1427 Beckwith Rd To: 20-1423 Allerton St					NA			NA		10/31/2012
1486 Hudswell Lane	0.04	70	R			From: Dead End					NA			NA		06/22/2006
1486 Hudswell Lane	0.10	100	R			From: 20-1427 Beckwith Rd To: Dead End					NA			NA		06/22/2006
1487 Chieftain Trail	0.06	40	R			From: 20-653 Courthouse Rd					NA			NA		03/08/2006
1487 Chieftain Trail	0.06	220	R			From: 20-1490 Cadillac Trail					NA			NA		11/08/2012
1487 Chieftain Trail	0.18	190	R			From: 20-1489 Arrow Point Trail					NA			NA		11/08/2012
1487 Chieftain Trial	0.08	180	R			From: 20-1488 Bark Trail To: 20-2769					NA			NA		11/08/2012
1488 Bark Trail	0.02	60	R			From: 20-1487 Chieftain Trial To: Dead End					NA			NA		03/08/2006
1489 Arrow Point Trail	0.07	680	R			From: 20-678 West Providence Rd					NA			NA		11/08/2012
1489 Arrow Point Trail	0.18	470	R			From: 20-1487 Chieftain Trail					NA			NA		11/08/2012
1489 Arrow Point Trail	0.05	100	R			From: 20-2769 To: Cul-de-Sac					NA			NA		03/08/2006

Virginia Department of Transportation
Traffic Engineering Division
2013
Annual Average Daily Traffic Volume Estimates By Section of Route
Chesterfield Maintenance Area

Route	Length	AADT	QA	4Tire	Bus	-----Truck-----				QC	K Factor	QK	Dir Factor	AAWDT	QW	Year
						2Axle	3+Axle	1Trail	2Trail							
Chesterfield County																
(1490) Cadillac Trail	0.18	180	R			From: 20-1487 Chieftain Trail					NA			NA		11/08/2012
(1490) Cadillac Trail	0.07	9	R			To: 20-2769					NA			NA		03/08/2006
						From: Cul-de-Sac										
(1491) Walkerton Rd	0.06	190	R			To: Dead End					NA			NA		11/20/2012
(1491) Walkerton Rd	0.10	210	R			From: 20-1492 Bracken Rd					NA			NA		11/20/2012
(1491) Walkerton Rd	0.25	350	R			To: 20-1494 Walkerton Ct					NA			NA		11/20/2012
(1491) Walkerton Rd	0.10	510	R			From: 20-1493 Rockdale Rd					NA			NA		11/20/2012
						To: 20-647 Reams Rd										
(1492) Bracken Rd	0.22	250	R			From: 20-1491 Walkerton Rd					NA			NA		11/20/2012
						To: 20-1493 Rockdale Rd										
(1493) Rockdale Rd	0.05	330	R			From: 20-1480 S, Camborne Rd					NA			NA		11/20/2012
(1493) Rockdale Rd	0.07	200	R			To: 20-1484 Lindell Rd					NA			NA		11/20/2012
(1493) Rockdale Rd	0.09	400	R			From: 20-1480 N, Scottford Dr					NA			NA		11/20/2012
(1493) Rockdale Rd	0.10	230	R			To: 20-1491 Walkerton Rd					NA			NA		11/20/2012
(1493) Rockdale Rd	0.05	30	R			From: 20-1492 Bracken Rd					NA			NA		04/06/2006
						To: Dead End										
(1494) Walkerton Ct	0.08	50	R			From: Cul-de-Sac					NA			NA		08/01/2006
						To: 20-1491 Walkerton Rd										
(1495) Kingsdale Rd	0.86	3900	R			From: SR 145 Chester Rd					NA			NA		06/10/2009
						To: US 1 Jefferson Davis Hwy										
(1496) Clovis St	0.10	110	R			From: Dead End					NA			NA		06/20/2006
						To: 20-1624 Normandale Ave										
(1497) Park Rd	0.11	880	R			From: 20-1498 Howlett Rd					NA			NA		06/10/2009
						To: SR 145 Chester Rd										
(1498) Howlett Rd	0.06	60	R			From: Dead End					NA			NA		07/11/2006
(1498) Howlett Rd	0.09	130	R			To: 20-1497 Park Rd					NA			NA		11/13/2012
						To: Cul-de-Sac										
(1499) Stroud Lane	0.30	260	R			From: Dead End					NA			NA		06/10/2009
						To: 20-672 Adkins Rd										
(1500) Weir Rd	0.14	1700	R			From: US 1 Jefferson Davis Hwy					NA			NA		09/17/2012
						To: 20-738 Briggs Rd										
(1501) Gill St	0.05	120	R			From: Dead End					NA			NA		05/22/2006
						To: 0.05 MN Dead End										

Virginia Department of Transportation
Traffic Engineering Division
2013
Annual Average Daily Traffic Volume Estimates By Section of Route
Chesterfield Maintenance Area

Route	Length	AADT	QA	4Tire	Bus	-----Truck-----				QC	K Factor	QK	Dir Factor	AAWDT	QW	Year
						2Axle	3+Axle	1Trail	2Trail							
Chesterfield County																
(1501) Gill St	0.16	200	R			From: 0.05 MN Dead End To: SR 10 Hundred Rd					NA			NA		11/08/2012
(1502) Ecoff Ave	1.64	2000	G	97%	1%	1%	0%	0%	0%	C	NA			2200	G	2013
(1502) Robertson St	0.12	240	R			From: SR 10 W, Iron Bridge Rd To: SR 10 E, Iron Bridge Rd					NA			NA		11/08/2012
(1502) Robertson St	0.12	70	R			From: 20-1507 Shop St To: Dead End					NA			NA		05/30/2006
(1503) De Laval St	0.22	100	R			From: 20-1502 Ecoff Ave To: Dead End					NA			NA		11/08/2012
(1504) Lee St	0.07	80	R			From: Dead End To: 20-1503 De Laval St					NA			NA		05/30/2006
(1504) Lee St	0.24	1000	R			From: 20-1503 De Laval St To: SR 10; 20-1505					NA			NA		11/08/2012
(1505) Old Hundred Rd	0.24	760	R			From: 20-1523 Werth St To: SR 10 Hundred Rd					NA			NA		04/07/2009
(1506) Buckingham St	0.34	1000	R			From: SR 144 Harrowgate Rd To: SR 10 Iron Bridge Rd					NA			NA		11/08/2012
(1507) Shop St	0.55	340	R			From: Dead End To: SR 144; 20-1508					NA			NA		10/24/2012
(1508) School St	0.12	350	R			From: SR 144; 20-1507 To: 20-1510 Percival St					NA			NA		04/07/2009
(1509) Lafon St	0.20	260	R			From: SR 144 Harrowgate Rd To: 20-1510 Percival St					NA			NA		10/24/2012
(1509) Lafon St	0.08	290	R			From: 20-1510 Percival St To: 20-1511 Richmond St					NA			NA		10/24/2012
(1509) Lafon St	0.22	170	R			From: 20-1511 Richmond St To: 20-1512 Gill St					NA			NA		10/24/2012
(1509) Lafon St	0.09	230	R			From: 20-1512 Gill St To: 20-616 Curtis St					NA			NA		10/24/2012
(1510) Percival St	0.05	80	R			From: Dead End To: 20-1546 Daniels St					NA			NA		05/25/2006
(1510) Percival St	0.16	210	R			From: 20-1546 Daniels St To: 20-1547 Gayle Rd					NA			NA		11/08/2012
(1510) Percival St	0.07	400	R			From: 20-1547 Gayle Rd To: 20-1530 Stebbins St					NA			NA		11/08/2012
(1510) Percival St	0.15	600	R			From: 20-1530 Stebbins St To: 20-1529 Snead St					NA			NA		11/08/2012
(1510) Percival St	0.30	710	R			From: 20-1529 Snead St To: 20-616 Curtis St					NA			NA		11/08/2012
(1510) Percival St	0.41	1600	R			From: 20-616 Curtis St To: 20-1505 Old Hundred Rd					NA			NA		11/08/2012

Virginia Department of Transportation
Traffic Engineering Division
2013
Annual Average Daily Traffic Volume Estimates By Section of Route
Chesterfield Maintenance Area

Route	Length	AADT	QA	4Tire	Bus	-----Truck-----				QC	K Factor	QK	Dir Factor	AAWDT	QW	Year
						2Axle	3+Axle	1Trail	2Trail							
Chesterfield County																
(1511) Richmond St	1.30	630	R								NA		NA			04/07/2009
(1512) Gill St	0.11	100	R								NA		NA			11/08/2012
(1512) Gill St	0.08	100	R								NA		NA			11/08/2012
(1512) Gill St	0.08	100	R								NA		NA			11/08/2012
(1512) Gill St	0.01	9	R								NA		NA			05/25/2006
(1512) Gill St	0.06	20	R								NA		NA			05/25/2006
(1512) Gill St	0.07	70	R								NA		NA			11/08/2012
(1513) Centre St	0.26	5900	R								NA		NA			04/07/2009
(1514) West St	0.18	320	R								NA		NA			04/07/2009
(1514) West St	0.09	210	R								NA		NA			04/07/2009
(1515) Winfree St	0.17	210	R								NA		NA			04/07/2009
(1515) Winfree St	0.23	320	R								NA		NA			04/07/2009
(1515) Winfree St	0.15	330	R								NA		NA			04/07/2009
(1515) Winfree St	0.15	580	R								NA		NA			04/07/2009
(1515) Winfree St	0.16	720	R								NA		NA			04/07/2009
(1515) Winfree St	0.36	1200	R								NA		NA			04/07/2009
(1515) Winfree St	0.01	1300	R								NA		NA			04/07/2009
(1515) Winfree St	0.17	480	R								NA		NA			04/07/2009
(1516) Dodomeade St	0.05	4	R								NA		NA			10/29/2003
(1516) Dodomeade St	0.10	40	R								NA		NA			04/07/2009
(1517) Oakland St	0.11	80	R								NA		NA			05/22/2006
(1518) Petersburg St	0.15	130	R								NA		NA			04/07/2009

Virginia Department of Transportation
Traffic Engineering Division
2013
Annual Average Daily Traffic Volume Estimates By Section of Route
Chesterfield Maintenance Area

Route	Length	AADT	QA	4Tire	Bus	-----Truck-----				QC	K Factor	QK	Dir Factor	AAWDT	QW	Year
						2Axle	3+Axle	1Trail	2Trail							
Chesterfield County																
(1518) Petersburg St	0.04	140	R											NA	NA	04/07/2009
(1519) Dale Lane	0.10	160	R											NA	NA	04/07/2009
(1520) Curtis St	0.18	1300	G	97%	1%	1%	1%	0%	0%	C	0.096	F	0.592	1400	G	2013
(1521) Womack Rd	0.29	190	R											NA	NA	04/07/2009
(1521) Womack Rd	0.06	330	R											NA	NA	04/07/2009
(1521) Womack Rd	0.49	640	R											NA	NA	04/07/2009
(1522) Petersburg St	0.08	80	R											NA	NA	04/07/2009
(1522) Petersburg St	0.10	220	R											NA	NA	04/07/2009
(1522) Petersburg St	0.13	280	R											NA	NA	04/07/2009
(1522) Petersburg St	0.06	400	R											NA	NA	04/07/2009
(1522) Petersburg St	0.09	490	R											NA	NA	04/07/2009
(1522) Petersburg St	0.15	540	R											NA	NA	04/01/2009
(1522) Petersburg St	0.15	650	R											NA	NA	04/01/2009
(1523) Werth St	0.10	320	R											NA	NA	04/01/2009
(1524) Perdue St	0.17	130	R											NA	NA	04/01/2009
(1525) Windsor Rd	0.08	130	R											NA	NA	04/01/2009
(1525) Windsor Rd	0.10	140	R											NA	NA	04/01/2009
(1526) Holly Hill Rd	0.13	420	R											NA	NA	03/11/2009
(1527) W Grove Ave	0.22	340	R											NA	NA	03/11/2009
(1527) Grove Ave	0.23	210	R											NA	NA	03/11/2009
(1527) Grove Ave	0.06	200	R											NA	NA	03/11/2009
(1527) Grove Ave	0.04	100	R											NA	NA	04/07/2009

Virginia Department of Transportation
Traffic Engineering Division
2013
Annual Average Daily Traffic Volume Estimates By Section of Route
Chesterfield Maintenance Area

Route	Length	AADT	QA	4Tire	Bus	-----Truck-----				QC	K Factor	QK	Dir Factor	AAWDT	QW	Year
						2Axle	3+Axle	1Trail	2Trail							
Chesterfield County																
(1527) Grove Ave	0.08	110	R			From: 20-1526 Holly Hill Rd					NA			NA		04/07/2009
						To: 20-1532 Shady Lane										
(1528) Wilton Dr	0.03	2500	R			From: 20-616 Osborne Rd					NA			NA		04/07/2009
(1528) Wilton Dr	0.12	2400	R			From: 20-1590 Wilton Ct					NA			NA		04/07/2009
(1528) Wilton Dr	0.11	2500	R			From: 20-1531 Banbury Rd					NA			NA		04/07/2009
(1528) Canterbury Rd	0.30	100	R			From: 20-1575 S. Surry Rd					NA			NA		04/07/2009
						To: 20-1575 N. Surry Rd										
(1529) Snead St	0.07	90	R			From: 20-1510 Percival St					NA			NA		04/07/2009
(1529) Snead St	0.10	80	R			From: 20-1511 Gap					NA			NA		04/07/2009
						To: 20-1515 Gap										
						To: 20-1522 Petersburg St										
(1530) Stebbins St	0.19	290	R			From: Cul-de-Sac					NA			NA		04/07/2009
(1530) Stebbins St	0.07	80	R			From: 20-1510 Percival St					NA			NA		04/07/2009
(1530) Stebbins St	0.09	110	R			From: 20-1511 Gap					NA			NA		05/25/2006
						To: 20-1515 Gap										
(1530) Stebbins St	0.11	50	R			From: 20-1522 Petersburg St					NA			NA		05/25/2006
						To: 20-1536 Brook Lane										
(1531) Banbury Rd	0.05	190	R			From: 20-807					NA			NA		11/13/2012
(1531) Banbury Rd	0.06	270	R			From: 20-1540 Rolling Brook Rd					NA			NA		11/13/2012
						To: 20-1528										
(1532) Shady Lane	0.13	190	R			From: 20-616 Osborne Rd					NA			NA		11/13/2012
(1532) Shady Lane	0.17	150	R			From: 20-1527					NA			NA		05/22/2006
						To: Dead End										
(1533) Mountclair Rd	0.50	250	R			From: SR 10 Hundred Rd					NA			NA		11/13/2012
						To: Dead End										
(1534) Spring Ave	0.08	770	R			From: 20-1535 Grove Pl					NA			NA		04/07/2009
						To: 20-792 Mason Ave										
(1535) Grove Pl	0.11	700	R			From: 20-5319; 20-5866					NA			NA		04/07/2009
(1535) Grove Pl	0.04	40	R			From: 20-1534 Spring Ave					NA			NA		04/07/2009
						To: Dead End										
(1536) Brook Lane	0.13	70	R			From: 20-1522 Petersburg St					NA			NA		05/22/2006
(1536) Brook Lane	0.24	100	R			From: 20-1530 Stebbins St					NA			NA		05/22/2006
						To: 20-1522 Petersburg St										

Virginia Department of Transportation
Traffic Engineering Division
2013
Annual Average Daily Traffic Volume Estimates By Section of Route
Chesterfield Maintenance Area

Route	Length	AADT	QA	4Tire	Bus	-----Truck-----				QC	K Factor	QK	Dir Factor	AAWDT	QW	Year
						2Axle	3+Axle	1Trail	2Trail							
Chesterfield County																
(1537) Rio Vista St	0.45	1400	R			From: US 1 Jefferson Davis Hwy					NA			NA		03/11/2009
						To: 20-615 Coxendale Rd										
(1538) Arcadia Ave	0.08	1100	R			From: US 1 Jefferson Davis Hwy					NA			NA		03/11/2009
						To: 20-705 Elokomin Ave										
(1538) Arcadia Ave	0.15	330	R			From: 20-705 Elokomin Ave					NA			NA		03/11/2009
						To: 20-1539 Glendale St										
(1538) Arcadia Ave	0.16	210	R			From: 20-1539 Glendale St					NA			NA		03/11/2009
						To: 20-1537 Rio Vista St										
(1538) Arcadia Ave	0.06	120	R			From: 20-1537 Rio Vista St					NA			NA		03/11/2009
						To: 20-1400 Arcadia Ct										
(1539) Glendale St	0.02	110	R			From: Dead End					NA			NA		03/11/2009
						To: 20-1551 Seminole Ave										
(1539) Glendale St	0.06	220	R			From: 20-1551 Seminole Ave					NA			NA		03/11/2009
						To: 20-1544 Buena Vista Blvd										
(1539) Glendale St	0.06	300	R			From: 20-1544 Buena Vista Blvd					NA			NA		03/11/2009
						To: 20-1538 Arcadia Ave										
(1539) Glendale St	0.06	330	R			From: 20-1538 Arcadia Ave					NA			NA		03/11/2009
						To: 20-615 Coxendale Rd										
(1540) Rolling Brook Rd	0.30	110	R			From: 20-1531 Banbury Rd					NA			NA		11/13/2012
						To: 20-1575 Surry Rd										
(1541) Booker Blvd East	0.20	60	R			From: 20-708 Carver Heights Dr					NA			NA		11/14/2012
						To: SR 10 Iron Bridge Rd										
(1542) Booker Blvd West	0.24	140	R			From: 20-708 Carver Heights Dr					NA			NA		11/14/2012
						To: SR 10 Iron Bridge Rd										
(1543) Bruce Rd	0.07	280	R			From: 20-1560 Morehead Dr					NA			NA		08/12/2009
						To: 20-1545 Cool Spring Dr										
(1543) Bruce Rd	0.07	460	R			From: 20-1545 Cool Spring Dr					NA			NA		08/12/2009
						To: 20-1525 Windsor Rd										
(1543) Bruce Rd	0.21	440	R			From: 20-1525 Windsor Rd					NA			NA		08/12/2009
						To: 20-1506 Buckingham St										
(1544) Buena Vista Blvd	0.10	190	R			From: 20-705 Elokomin Ave					NA			NA		08/12/2009
						To: 20-1539 Glendale St										
(1544) Buena Vista Blvd	0.15	120	R			From: 20-1539 Glendale St					NA			NA		08/12/2009
						To: 20-1537 Rio Vista St										
(1545) Cool Spring Dr	0.22	140	R			From: 20-1560 Morehead Dr					NA			NA		08/12/2009
						To: 20-1543 Bruce Rd										
(1546) Daniels St	0.19	90	R			From: 20-1547 Gayle Rd					NA			NA		11/08/2012
						To: 20-1510 Percival St										
(1546) Daniels St	0.07	70	R			From: 20-1510 Percival St					NA			NA		11/08/2012
						To: 20-1511 Gap										
(1546) Daniels St	0.08	160	R			From: 20-1511 Gap					NA			NA		11/08/2012
						To: 20-1522 Petersburg St										

Virginia Department of Transportation
Traffic Engineering Division
2013
Annual Average Daily Traffic Volume Estimates By Section of Route
Chesterfield Maintenance Area

Route	Length	AADT	QA	4Tire	Bus	-----Truck-----				QC	K Factor	QK	Dir Factor	AAWDT	QW	Year
						2Axle	3+Axle	1Trail	2Trail							
Chesterfield County																
(1547) Gayle Rd	0.01	10	R				From: Dead End					NA		NA		05/22/2006
(1547) Gayle Rd	0.15	160	R				From: 20-1546 Daniels St					NA		NA		11/08/2012
							To: 20-1510 Percival St									
(1548) Dudley Dr	0.11	370	R				From: SR 144 Harrowgate Rd					NA		NA		08/12/2009
							To: 20-1549 Hollis Rd									
(1549) Hollis Rd	0.11	70	R				From: Dead End					NA		NA		02/23/2006
(1549) Hollis Rd	0.04	250	R				From: 20-1548 Dudley Dr					NA		NA		11/08/2012
(1549) Hollis Rd	0.11	140	R				From: 20-1556 Milsmith Rd					NA		NA		11/08/2012
(1549) Hollis Rd	0.03	30	R				From: 20-1550 Grantshire Rd					NA		NA		02/23/2006
							To: Dead End									
(1550) Grantshire Rd	0.04	30	R				From: Dead End					NA		NA		08/01/2006
(1550) Grantshire Rd	0.15	170	R				From: 20-1549 Hollis Rd					NA		NA		11/08/2012
							To: Dead End									
(1551) Seminole Ave	0.15	130	R				From: 20-1539 Glendale St					NA		NA		11/14/2012
(1551) Seminole Ave	0.06	40	R				From: 20-1537 Rio Vista St					NA		NA		05/22/2006
							To: Cul-de-Sac									
(1552) Castlebury Dr	0.05	60	R				From: Cul-de-Sac					NA		NA		05/25/2006
(1552) Castlebury Dr	0.08	120	R				From: 20-1553 W, Randall Dr					NA		NA		11/13/2012
(1552) Castlebury Dr	0.07	190	R				From: 20-1553 E, Randall Dr					NA		NA		11/13/2012
(1552) Castlebury Dr	0.07	1100	R				From: 20-609 Centralia Rd					NA		NA		11/13/2012
(1552) Castlebury Dr	0.07	930	R				From: 20-1588					NA		NA		11/13/2012
(1552) Castlebury Dr	0.08	930	R				From: 20-1658 Driscoll Rd					NA		NA		11/13/2012
(1552) Castlebury Dr	0.19	730	R				From: 20-1659 Marsden Rd					NA		NA		11/13/2012
(1552) Castlebury Dr	0.51	920	R				From: 20-3280 Eagle Point Rd					NA		NA		11/13/2012
							To: Dead End									
(1553) Randall Dr	0.17	110	R				From: 20-1552 W, Castlebury Dr					NA		NA		11/13/2012
							To: 20-1552 E, Castlebury Dr									
(1554) Holly Hill Rd	0.26	840	R				From: 20-1527					NA		NA		08/12/2009
							To: 20-1587 Wood Dale Rd									
(1555) Holly Hill Ct	0.04	30	R				From: 20-1554 Holly Hill Rd					NA		NA		05/22/2006
							To: Cul-de-Sac									

Virginia Department of Transportation
Traffic Engineering Division
2013
Annual Average Daily Traffic Volume Estimates By Section of Route
Chesterfield Maintenance Area

Route	Length	AADT	QA	4Tire	Bus	-----Truck-----				QC	K Factor	QK	Dir Factor	AAWDT	QW	Year
						2Axle	3+Axle	1Trail	2Trail							
Chesterfield County																
(1556) Milsmith Rd	0.13	390	R								NA		NA			10/17/2012
(1557) Erlene Dr	0.23	280	R								NA		NA			05/30/2006
(1558) Erlene Ct	0.08	60	R								NA		NA			02/23/2006
(1559) Wraywood Ave	0.05	60	R								NA		NA			05/30/2006
(1559) Wraywood Ave	0.04	280	R								NA		NA			10/17/2012
(1559) Wraywood Ave	0.11	640	R								NA		NA			10/17/2012
(1559) Wraywood Ave	0.47	370	R								NA		NA			10/17/2012
(1560) Morehead Dr	0.10	90	R								NA		NA			05/30/2006
(1560) Morehead Dr	0.12	70	R								NA		NA			05/30/2006
(1561) Elm St	0.12	60	R								NA		NA			05/30/2006
(1562) Blithe Dr	0.08	740	R								NA		NA			11/13/2012
(1562) Blithe Dr	0.08	650	R								NA		NA			11/13/2012
(1562) Blithe Dr	0.07	570	R								NA		NA			11/13/2012
(1562) Blithe Dr	0.08	320	R								NA		NA			11/13/2012
(1562) Blithe Dr	0.08	200	R								NA		NA			11/13/2012
(1562) Blithe Dr	0.10	60	R								NA		NA			02/23/2006
(1563) Easy St	0.04	40	R								NA		NA			02/23/2006
(1563) Easy St	0.12	180	R								NA		NA			11/13/2012
(1564) Euphoria Rd	0.18	100	R								NA		NA			11/13/2012
(1565) Nile Rd	0.20	420	R								NA		NA			03/16/2009
(1565) Nile Rd	0.19	560	R								NA		NA			11/14/2012

Virginia Department of Transportation
Traffic Engineering Division
2013
Annual Average Daily Traffic Volume Estimates By Section of Route
Chesterfield Maintenance Area

Route	Length	AADT	QA	4Tire	Bus	-----Truck-----				QC	K Factor	QK	Dir Factor	AAWDT	QW	Year
						2Axle	3+Axle	1Trail	2Trail							
Chesterfield County																
(1566) Cicero Pkwy	0.21	310	R			From: Dead End					NA			NA		11/14/2012
(1566) Cicero Pkwy	0.11	110	R			From: 20-1567 Evelyn Dr					NA			NA		11/14/2012
(1566) Cicero Pkwy	0.07	50	R			From: 20-1565 Nile Rd					NA			NA		02/23/2006
(1567) Evelyn Dr	0.14	480	R			From: Dead End					NA			NA		11/14/2012
(1567) Evelyn Dr	0.16	670	R			From: 20-1566 Cicero Pkwy					NA			NA		11/14/2012
(1567) Evelyn Dr	0.06	70	R			From: 20-3570 Sand Hills Dr					NA			NA		02/23/2006
(1568) Aspen Ave	0.10	260	R			From: Cul-de-Sac					NA			NA		11/14/2012
(1569) Edenshire Rd	0.17	40	R			From: 20-1537 Rio Vista St					NA			NA		06/01/2006
(1569) Edenshire Rd	0.10	160	R			From: Dead End					NA			NA		11/08/2012
(1569) Ironbridge Pkwy	0.05	2000	R			From: 20-1570 Rivington Dr					NA			NA		06/01/2006
(1569) Ironbridge Pkwy	0.69	1200	R			From: SR 10 E, Iron Bridge Rd					NA			NA		11/08/2012
(1569) Ironbridge Pkwy	0.05	810	R			From: 20-999 Ironbridge Pl					NA			NA		11/08/2012
(1569) Ironbridge Pkwy	0.33	770	R			From: 20-4814 Hidden Arbor Pl; Arbor Highlands Terr					NA			NA		11/08/2012
(1569) Ironbridge Pkwy	0.48	900	R			From: 20-4810					NA			NA		11/08/2012
(1569) Ironbridge Pkwy	0.39	1500	R			From: 20-4800 Arbor Green Dr; Bent Tree Pl					NA			NA		09/18/2012
(1570) Rivington Dr	0.30	130	R			From: 20-632 Iron Bridge Blvd					NA			NA		11/08/2012
(1571) Oak Rd	0.15	400	R			From: SR 10 W, Iron Bridge Rd					NA			NA		11/08/2012
(1571) Oak Rd	0.03	50	R			From: 20-1569 Edenshire Rd					NA			NA		11/08/2012
(1572) Shields Rd	0.03	8	R			From: 20-5909					NA			NA		05/22/2006
(1572) Shields Rd	0.09	160	R			From: 20-616 Osborne Rd					NA			NA		11/14/2012
(1573) Merry Dr	0.21	470	R			From: 20-1572 Shields Rd					NA			NA		05/22/2006
(1574) Forrestal Rd	0.05	120	R			From: Dead End					NA			NA		11/14/2012
(1574) Forrestal Rd	0.05	120	R			From: Dead End					NA			NA		05/22/2006
(1574) Forrestal Rd	0.05	120	R			From: 20-1571 Oak Rd					NA			NA		11/14/2012
(1574) Forrestal Rd	0.05	120	R			From: US 1 Jefferson Davis Hwy					NA			NA		11/14/2012
(1574) Forrestal Rd	0.05	120	R			From: 20-1656 Jolly Lane					NA			NA		11/13/2012
(1574) Forrestal Rd	0.05	120	R			From: 20-1562 Blithe Dr					NA			NA		11/13/2012
(1574) Forrestal Rd	0.05	120	R			From: 20-1593 Crossgate Rd					NA			NA		10/24/2012
(1574) Forrestal Rd	0.05	120	R			From: 20-1594 Hemway Rd					NA			NA		10/24/2012

Virginia Department of Transportation
Traffic Engineering Division
2013
Annual Average Daily Traffic Volume Estimates By Section of Route
Chesterfield Maintenance Area

Route	Length	AADT	QA	4Tire	Bus	-----Truck-----				QC	K Factor	QK	Dir Factor	AAWDT	QW	Year
						2Axle	3+Axle	1Trail	2Trail							
Chesterfield County																
(1574) Silver Crest Rd	0.25	150	R								NA			NA		10/24/2012
(1575) Surry Rd	0.16	2400	R								NA			NA		03/11/2009
(1575) Surry Rd	0.05	2000	R								NA			NA		03/01/2009
(1575) Surry Rd	0.07	2100	R								NA			NA		03/11/2009
(1575) Surry Rd	0.05	2000	R								NA			NA		03/11/2009
(1575) Surry Rd	0.06	2000	R								NA			NA		03/11/2009
(1575) Surry Rd	0.18	1300	R								NA			NA		03/11/2009
(1575) Surry Rd	0.07	1300	R								NA			NA		03/11/2009
(1575) Surry Rd	0.07	1300	R								NA			NA		03/11/2009
(1575) Surry Rd	0.06	1300	R								NA			NA		03/11/2009
(1575) Surry Rd	0.08	630	R								NA			NA		03/11/2009
(1575) Surry Rd	0.10	580	R								NA			NA		03/11/2009
(1576) Deford Ct	0.09	40	R								NA			NA		03/11/2009
(1577) Surry Ct	0.05	40	R								NA			NA		03/11/2009
(1578) Surry Pl	0.05	40	R								NA			NA		03/11/2009
(1579) Stepney Rd	0.16	180	R								NA			NA		03/11/2009
(1580) Weybridge Rd	0.15	140	R								NA			NA		03/11/2009
(1580) Weybridge Rd	0.12	150	R								NA			NA		03/11/2009
(1581) Treadwood St	0.07	70	R								NA			NA		11/13/2012
(1582) Ken Dr	0.06	520	R								NA			NA		03/11/2009
(1582) Ken Dr	0.06	60	R								NA			NA		03/11/2009
(1583) Par Dr/Wedge Dr	0.16	100	R								NA			NA		03/11/2009

Virginia Department of Transportation
Traffic Engineering Division
2013
Annual Average Daily Traffic Volume Estimates By Section of Route
Chesterfield Maintenance Area

Route	Length	AADT	QA	4Tire	Bus	-----Truck-----				QC	K Factor	QK	Dir Factor	AAWDT	QW	Year
						2Axle	3+Axle	1Trail	2Trail							
Chesterfield County																
(1583) Par Dr	0.26	490	R			From: 20-1582 Ken Dr					NA			NA		03/11/2009
(1583) Birdie Lane	0.09	130	R			To: 20-1665 Empire Pkwy					NA			NA		03/11/2009
(1583) Birdie Lane	0.02	20	R			From: 20-1666 McAllister Dr					NA			NA		03/11/2009
						To: Dead End										
(1584) Fortview Dr	0.07	330	R			From: 20-615 Coxendale Rd					NA			NA		03/11/2009
(1584) Fortview Dr	0.06	220	R			To: 20-1585 Benhill Dr					NA			NA		03/11/2009
(1584) Fortview Dr	0.11	70	R			From: 20-1586 Staten Rd					NA			NA		03/11/2009
						To: Dead End										
(1585) Benhill Dr	0.06	47	R			From: Dead End					NA			NA		03/11/2009
(1585) Benhill Dr	0.07	49	R			To: 20-1584 Fortview Dr					NA			NA		03/11/2009
						To: Dead End										
(1586) Staten Rd	0.06	47	R			From: Cul-de-Sac					NA			NA		03/11/2009
						To: 20-1584 Fortview Dr										
(1587) Wood Dale Rd	0.27	600	R			From: SR 144 Chester Rd					NA			NA		03/11/2009
(1587) Wood Dale Rd	0.42	720	R			To: 20-609 Centralia Rd					NA			NA		03/11/2009
(1587) Wood Dale Rd	0.08	340	R			From: 20-3283 Biltmore Rd					NA			NA		03/11/2009
(1587) Wood Dale Rd	0.12	130	R			To: 20-1554 Holly Hill Rd					NA			NA		03/11/2009
						To: Dead End										
(1588) Rochelle St	0.03	30	R			From: Dead End					NA			NA		03/11/2009
(1588) Rochelle St	0.06	430	R			To: 20-1589 Kiefer Rd					NA			NA		03/11/2009
(1588) Rochelle St	0.40	320	R			From: 20-1587 Wood Dale Rd					NA			NA		03/11/2009
(1588) Rochelle St	0.15	200	R			To: 20-1659 Marsden Rd					NA			NA		03/11/2009
						To: 20-3280 Eagle Point Rd										
(1589) Kiefer Rd	0.13	400	R			From: 20-1588 Rochelle St					NA			NA		03/11/2009
						To: 20-1659 Marsden Rd										
(1590) Wilton Ct	0.05	40	R			From: Dead End					NA			NA		03/11/2009
						To: 20-1528										
(1591) Lunswood Rd	0.07	80	R			From: Dead End					NA			NA		04/01/2009
(1591) Lunswood Rd	0.07	100	R			To: 20-1643 Hanbury Dr					NA			NA		04/01/2009
(1591) Lunswood Rd	0.14	170	R			From: 20-1642					NA			NA		04/01/2009
						To: 20-1592 Elfinwood Rd										

Virginia Department of Transportation
Traffic Engineering Division
2013
Annual Average Daily Traffic Volume Estimates By Section of Route
Chesterfield Maintenance Area

Route	Length	AADT	QA	4Tire	Bus	-----Truck-----				QC	K Factor	QK	Dir Factor	AAWDT	QW	Year
						2Axle	3+Axle	1Trail	2Trail							
Chesterfield County																
1591 Lunswood Rd	0.14	170	R			From: 20-1592 Elfinwood Rd To: 20-1502 Ecoff Ave					NA			NA		04/01/2009
1592 Elfinwood Rd	0.15	150	R			From: 20-3225 Chrisfield Dr To: 20-1591 Lunswood Rd					NA			NA		04/01/2009
1592 Elfinwood Rd	0.05	10	R			From: Dead End: Gap To: 20-1657 Gap					NA			NA		04/01/2009
1592 Elfinwood Rd	0.08	410	R			From: 20-3112 Kralan Dr To: 20-3114 Teterling Rd					NA			NA		04/01/2009
1593 Crossgate Rd	0.17	100	R			From: Cul-de-Sac To: 20-4385 Split Creek Dr					NA			NA		05/30/2006
1593 Crossgate Rd	0.10	740	R			From: 20-1574 Forrestal Rd To: 20-1695 Lora Lynn Rd					NA			NA		10/24/2012
1593 Crossgate Rd	0.13	680	R			From: 20-1574 Silver Crest Rd; Forrestal Rd To: 20-1695 Lora Lynn Rd					NA			NA		10/24/2012
1594 Hemway Rd	0.14	200	R			From: 20-616 Chester Rd South To: 20-1596 Cresthill Rd					NA			NA		10/24/2012
1595 Hidden Valley Rd	0.07	1200	R			From: 20-1650 To: 20-1652 Gladehill Rd					NA			NA		10/24/2012
1595 Hidden Valley Rd	0.13	640	R			From: 20-1595 Hidden Valley Rd To: 20-1597 Cresthill Ct					NA			NA		10/24/2012
1595 Hidden Valley Rd	0.13	260	R			From: 20-1654 Bluemont Rd To: 20-1653 Birchleaf Rd					NA			NA		10/24/2012
1596 Cresthill Rd	0.13	1400	R			From: 20-1644 Buckland Rd To: 20-1646 Middlebrook Rd					NA			NA		10/24/2012
1596 Cresthill Rd	0.06	700	R			From: 20-1671 Sir Scot Dr To: Dead End					NA			NA		03/23/2006
1596 Cresthill Rd	0.09	640	R			From: 20-1596 Cresthill Rd To: Dead End					NA			NA		03/23/2006
1596 Cresthill Rd	0.28	660	R			From: 20-1599 Malibu St To: 20-852 Boyd St					NA			NA		03/23/2006
1596 Cresthill Rd	0.06	500	R			From: 20-1598 Dewberry Lane To: 20-852 Boyd St					NA			NA		03/23/2006
1596 Cresthill Rd	0.09	260	R			From: 20-1598 Dewberry Lane To: 20-852 Boyd St					NA			NA		03/23/2006
1597 Cresthill Ct	0.03	20	R			From: 20-1599 Malibu St To: 20-852 Boyd St					NA			NA		03/23/2006
1597 Cresthill Ct	0.03	40	R			From: 20-1596 Cresthill Rd To: Dead End					NA			NA		03/23/2006
1598 Dewberry Lane	0.21	180	R			From: 20-1599 Malibu St To: 20-852 Boyd St					NA			NA		11/13/2012
1599 Malibu St	0.10	120	R			From: 20-1598 Dewberry Lane To: 20-852 Boyd St					NA			NA		05/22/2006

Virginia Department of Transportation
Traffic Engineering Division
2013
Annual Average Daily Traffic Volume Estimates By Section of Route
Chesterfield Maintenance Area

Route	Length	AADT	QA	4Tire	Bus	-----Truck-----				QC	K Factor	QK	Dir Factor	AAWDT	QW	Year
						2Axle	3+Axle	1Trail	2Trail							
Chesterfield County																
(1599) Malibu St	0.03	30	R			From: 20-852 Boyd St To: Dead End					NA			NA		05/22/2006
(1600) Sir Scot Terrace	0.10	130	R			From: Cul-de-Sac To: 20-1671 Sir Scot Dr					NA			NA		04/07/2009
(1600) Sir Scot Terrace	0.12	100	R			From: 20-1671 Sir Scot Dr To: Cul-de-Sac					NA			NA		04/07/2009
(1601) Dalebrook Dr	0.50	80	R			From: Dead End To: 20-1602 Drewys Bluff Rd					NA			NA		04/07/2009
(1601) Dalebrook Dr	0.30	120	R			From: 20-1602 Drewys Bluff Rd To: 20-814 Bellbluff Dr					NA			NA		02/19/2009
(1601) Dalebrook Dr	0.17	310	R			From: 20-814 Bellbluff Dr To: 20-641 Beulah Rd					NA			NA		02/19/2009
(1601) Dalebrook Dr	0.08	1900	R			From: 20-641 Beulah Rd To: 20-2478 Astral Ct					NA			NA		02/19/2009
(1601) Dalebrook Dr	0.06	1900	R			From: 20-2478 Astral Ct To: 20-2477 S, Moon Lane					NA			NA		02/19/2009
(1601) Dalebrook Dr	0.09	1900	R			From: 20-2477 S, Moon Lane To: 20-2477 N, Moon Lane					NA			NA		02/19/2009
(1601) Dalebrook Dr	0.04	1900	R			From: 20-2477 N, Moon Lane To: 20-2460 Bryanwood Rd					NA			NA		02/19/2009
(1601) Dalebrook Dr	0.05	2100	R			From: 20-2460 Bryanwood Rd To: 20-2476 Global Ct					NA			NA		02/19/2009
(1601) Dalebrook Dr	0.08	2100	R			From: 20-2476 Global Ct To: 20-2475 Lunar Ct					NA			NA		02/19/2009
(1601) Dalebrook Dr	0.07	2200	R			From: 20-2475 Lunar Ct To: 20-2474 Berrybrook Dr					NA			NA		02/19/2009
(1601) Dalebrook Dr	0.19	3000	R			From: 20-2474 Berrybrook Dr To: SR 150 Chippenham Pkwy					NA			NA		02/19/2009
(1601) Dalebrook Dr	0.08	2500	R			From: SR 150 Chippenham Pkwy To: 20-2465 Echoway Rd					NA			NA		02/19/2009
(1601) Dalebrook Dr	0.13	2400	R			From: 20-2465 Echoway Rd To: 20-2466 Dunshire Rd					NA			NA		02/19/2009
(1601) Dalebrook Dr	0.10	1700	R			From: 20-2466 Dunshire Rd To: 20-2469 Grovewood Rd					NA			NA		02/19/2009
(1601) Dalebrook Dr	0.06	1600	R			From: 20-2469 Grovewood Rd To: 20-2490 Cliffwood Rd					NA			NA		02/19/2009
(1601) Dalebrook Dr	0.07	1500	R			From: 20-2490 Cliffwood Rd To: 20-2491 Applewood Rd					NA			NA		02/19/2009
(1601) Dalebrook Dr	0.06	1500	R			From: 20-2491 Applewood Rd To: 20-638 Cogbill Rd					NA			NA		02/19/2009
(1602) Drewys Bluff Rd	0.25	1100	R			From: 20-640 Conifer Rd To: 20-1601 Gap					NA			NA		10/24/2012
(1602) Drewys Bluff Rd	0.18	80	R			From: 20-1601 Gap To: Dead End; Gap					NA			NA		06/22/2006
(1602) Drewys Bluff Rd	0.23	460	R			From: Dead End; Gap To: 20-2210 Old Plantation Rd					NA			NA		10/24/2012
(1602) Gwynn Ave	0.20	860	R			From: 20-2210 Old Plantation Rd To: US 1 Jefferson Davis Hwy					NA			NA		10/31/2012
(1602) Gwynn Ave	0.20	860	R			From: US 1 Jefferson Davis Hwy To: Dead End					NA			NA		10/31/2012

Virginia Department of Transportation
Traffic Engineering Division
2013
Annual Average Daily Traffic Volume Estimates By Section of Route
Chesterfield Maintenance Area

Route	Length	AADT	QA	4Tire	Bus	-----Truck-----				QC	K Factor	QK	Dir Factor	AAWDT	QW	Year
						2Axle	3+Axle	1Trail	2Trail							
Chesterfield County																
1603 Hyde Park Dr	0.16	830	R								NA			NA		04/07/2009
1604 Parkdale Rd	0.09	210	R								NA			NA		06/22/2006
1604 Parkdale Rd	0.05	120	R								NA			NA		06/22/2006
1604 Parkdale Rd	0.05	100	R								NA			NA		06/22/2006
1604 Parkdale Rd	0.13	80	R								NA			NA		06/22/2006
1604 Parkdale Rd	0.13	60	R								NA			NA		06/22/2006
1604 Parkdale Rd	0.01	20	R								NA			NA		06/22/2006
1605 St George St	0.02	20	R								NA			NA		06/22/2006
1605 St George St	0.15	170	R								NA			NA		10/24/2012
1605 St George St	0.09	90	R								NA			NA		10/24/2012
1606 Aberdeen Rd	0.22	190	R								NA			NA		10/31/2012
1607 Strathmore Rd	0.89	1900	R								NA			NA		03/09/2009
1608 Sherbourne Rd	0.03	420	R								NA			NA		10/17/2012
1608 Sherbourne Rd	0.11	610	R								NA			NA		10/24/2012
1608 Sherbourne Rd	0.11	590	R								NA			NA		10/24/2012
1608 Sherbourne Rd	0.13	640	R								NA			NA		10/24/2012
1608 Sherbourne Rd	0.12	810	R								NA			NA		10/24/2012
1608 Sherbourne Rd	0.13	800	R								NA			NA		10/24/2012
1608 Sherbourne Rd	0.28	150	R								NA			NA		11/13/2012
1608 Sherbourne Rd	0.30	70	R								NA			NA		10/16/2012
1609 Wentworth St	0.19	370	R								NA			NA		10/17/2012
1609 Wentworth St	0.09	710	R								NA			NA		10/17/2012

Virginia Department of Transportation
Traffic Engineering Division
2013
Annual Average Daily Traffic Volume Estimates By Section of Route
Chesterfield Maintenance Area

Route	Length	AADT	QA	4Tire	Bus	-----Truck-----				QC	K Factor	QK	Dir Factor	AAWDT	QW	Year
						2Axle	3+Axle	1Trail	2Trail							
Chesterfield County																
(1609) Wentworth St	0.03	340	R			From: 20-1607 Strathmore Rd					NA			NA		10/17/2012
(1609) Wentworth St	0.17	360	R			To: 20-1687 Strathmore Rd					NA			NA		10/17/2012
(1609) Wentworth St	0.06	360	R			From: 20-1608 Sherbourne Rd					NA			NA		10/17/2012
(1609) Wentworth St	0.06	340	R			To: 20-1413 Bensley Rd					NA			NA		10/17/2012
(1609) Wentworth St	0.06	80	R			From: 20-641 Dundas Rd					NA			NA		10/17/2012
(1609) Wentworth St	0.03	50	R			To: 20-1604 Parkdale Rd					NA			NA		10/17/2012
(1609) Wentworth St						To: Dead End										
(1610) Swineford Rd	0.14	90	R			From: Dead End					NA			NA		06/22/2006
(1610) Swineford Rd	0.05	70	R			To: 20-1609 W, Wentworth St					NA			NA		10/17/2012
(1610) Swineford Rd	0.05	890	R			From: 20-1609 E, Wentworth St					NA			NA		10/17/2012
(1610) Swineford Rd	0.23	960	R			To: 20-1611 Westwood St					NA			NA		10/17/2012
(1610) Swineford Rd						To: US 1 Jefferson Davis Hwy										
(1611) Westwood St	0.11	160	R			From: 20-1610 Swineford Rd					NA			NA		10/17/2012
(1611) Westwood St	0.14	200	R			To: 20-1687 Strathmore Rd					NA			NA		10/17/2012
(1611) Westwood St	0.08	80	R			To: 20-1608 Gap										
(1611) Westwood St						From: 20-641 Gap					NA			NA		10/17/2012
(1611) Westwood St						To: 20-1604 Parkdale Rd										
(1612) Elliham Ave	0.50	510	R			From: US 1 Jefferson Davis Hwy					NA			NA		03/09/2009
(1612) Elliham Ave						To: Dead End										
(1613) Alcott Rd	0.18	170	R			From: 20-1449 Senate St					NA			NA		10/03/2012
(1613) Alcott Rd	0.24	1600	R			To: 20-1616 Telbury St					NA			NA		10/03/2012
(1613) Alcott Rd	0.08	1000	R			From: 20-1476 Taw St					NA			NA		10/03/2012
(1613) Alcott Rd	0.21	580	R			To: US 1 S, Jefferson Davis Hwy										
(1613) Alcott Rd						From: US 1 N, Jefferson Davis Hwy					NA			NA		10/03/2012
(1613) Alcott Rd	0.10	110	R			To: 20-1692 Troycott Rd					NA			NA		06/20/2006
(1613) Alcott Rd						To: Dead End										
(1613) Alcott Rd						From: Dead End										
(1614) Congress Rd	0.03	30	R			From: 20-1449 Senate St					NA			NA		10/16/2012
(1614) Congress Rd	0.25	320	R			To: 20-1616 Telbury St					NA			NA		10/16/2012
(1614) Congress Rd	0.13	560	R			From: 20-1615 Jubra Dr					NA			NA		10/16/2012
(1614) Congress Rd	0.18	720	R			To: US 1 Jefferson Davis Hwy					NA			NA		10/16/2012

Virginia Department of Transportation
Traffic Engineering Division
2013
Annual Average Daily Traffic Volume Estimates By Section of Route
Chesterfield Maintenance Area

Route	Length	AADT	QA	4Tire	Bus	-----Truck-----				QC	K Factor	QK	Dir Factor	AAWDT	QW	Year
						2Axle	3+Axle	1Trail	2Trail							
Chesterfield County																
1615 Jubra Dr	0.07	140	R			From: 20-1614 Congress Rd					NA			NA		10/16/2012
1615 Jubra Dr	0.13	70	R			To: 20-1439 Botone Ave					NA			NA		06/20/2006
						To: Dead End										
1616 Telbury St	0.13	320	R			From: 20-1614 Congress Rd					NA			NA		10/03/2012
1616 Telbury St	0.06	210	R			To: 20-1447 Rycliff Ave					NA			NA		10/03/2012
1616 Telbury St	0.10	260	R			To: 20-1697 Libwood Ave					NA			NA		10/03/2012
						To: 20-1613 Alcott Rd										
1617 Myron Ave	0.24	90	R			From: US 1 Jefferson Davis Hwy					NA			NA		06/20/2006
						To: Dead End										
1618 Noel St	0.18	320	R			From: US 1 Jefferson Davis Hwy					NA			NA		10/16/2012
						To: Dead End										
1619 Gettings Lane	0.12	560	R			From: US 1 Jefferson Davis Hwy					NA			NA		03/09/2009
1619 Shell Rd	0.40	430	R			To: Dead End; Gap					NA			NA		03/09/2009
						To: 20-656 Bellwood Dr										
1620 Dorsey Rd	0.14	460	R			From: 20-1452 Thurston Rd					NA			NA		10/03/2012
1620 Dorsey Rd	0.16	1100	R			To: 20-1622 Brinkley Rd					NA			NA		10/03/2012
1620 Dorsey Rd	0.36	1000	R			To: 20-1621 Hunter Lane					NA			NA		10/03/2012
						To: 20-611 Kingsland Dr										
1621 Hunter Lane	0.30	130	R			From: Dead End					NA			NA		06/20/2006
						To: 20-1620 Dorsey Rd										
1622 Brinkley Rd	0.18	170	R			From: Dead End					NA			NA		06/20/2006
1622 Brinkley Rd	0.03	1800	R			To: 20-1620 Dorsey Rd					NA			NA		10/03/2012
						To: SR 145 Chester Rd										
1623 Carswell St	0.10	170	R			From: Dead End					NA			NA		06/20/2006
						To: 20-1624 Normandale Ave										
1624 Normandale Ave	0.06	670	R			From: SR 145 Chester Rd					NA			NA		10/03/2012
1624 Normandale Ave	0.06	670	R			To: 20-1496 Clovis St					NA			NA		10/03/2012
1624 Normandale Ave	0.13	730	R			To: 20-1623 Carswell St					NA			NA		10/03/2012
1624 Normandale Ave	0.06	1000	R			To: 20-1673 Lawndale St					NA			NA		10/03/2012
1624 Normandale Ave	0.06	780	R			To: 20-960 Oak Lawn St					NA			NA		10/03/2012
						To: 20-1625 Perrymont Rd										

Virginia Department of Transportation
Traffic Engineering Division
2013
Annual Average Daily Traffic Volume Estimates By Section of Route
Chesterfield Maintenance Area

Route	Length	AADT	QA	4Tire	Bus	-----Truck-----				QC	K Factor	QK	Dir Factor	AAWDT	QW	Year
						2Axle	3+Axle	1Trail	2Trail							
Chesterfield County																
(1625) Perrymont Rd	0.14	770	R			From: US 1 Jefferson Davis Hwy					NA			NA		03/09/2009
(1625) Perrymont Rd	0.24	1600	R			To: 20-613 Willis Rd					NA			NA		03/09/2009
(1625) Perrymont Rd	0.05	1500	R			From: 20-1624 Normandale Ave					NA			NA		03/09/2009
(1625) Perrymont Rd	0.12	1500	R			To: 20-1626					NA			NA		03/09/2009
(1625) Perrymont Rd	0.16	1600	R			From: 20-9452 NORTH					NA			NA		03/09/2009
(1625) Perrymont Rd						To: SR 145 Chester Rd										
(1626) Pam Ave	0.03	660	R			From: 20-1625 Perrymont Rd					NA			NA		03/09/2009
(1626) Pam Ave	0.04	530	R			To: 20-851 Metro Ct					NA			NA		03/09/2009
(1626) Norcliff Rd	0.20	360	R			From: US 1 Jefferson Davis Hwy					NA			NA		03/09/2009
(1626) Norcliff Rd	0.23	860	R			To: 20-850; 20-1679					NA			NA		03/09/2009
(1626) Norcliff Rd						To: 20-613 Willis Rd										
(1627) Gayland Ave	0.10	450	R			From: US 1 Jefferson Davis Hwy					NA			NA		03/09/2009
(1627) Gayland Ave						To: Dead End										
(1628) Castlewood Rd	0.14	2400	R			From: 20-638 Cogbill Rd					NA			NA		02/24/2009
(1628) Castlewood Rd	0.06	2100	R			To: 20-2760 Shady Creek Rd					NA			NA		02/24/2009
(1628) Castlewood Rd	0.30	1900	R			From: 20-2764 Mill Race Rd					NA			NA		02/24/2009
(1628) Castlewood Rd						To: 20-2379 Cardwell Rd										
(1629) Huband Ave	0.16	190	R			From: 20-1631 Falling Creek Ave					NA			NA		03/09/2009
(1629) Huband Ave						To: 20-2201 Pate Ave										
(1630) Oriole Ave	0.16	350	R			From: 20-1631 Falling Creek Ave					NA			NA		03/09/2009
(1630) Oriole Ave	0.07	320	R			To: 20-2201 Pate Ave					NA			NA		03/09/2009
(1630) Oriole Ave	0.11	270	R			From: 20-2203 Addington Ave					NA			NA		03/09/2009
(1630) Oriole Ave	0.08	320	R			To: 20-2202 McCarty Ave					NA			NA		03/09/2009
(1630) Oriole Ave						To: 20-2379 Cardwell Rd										
(1631) Falling Creek Ave	0.11	260	R			From: Dead End					NA			NA		03/09/2009
(1631) Falling Creek Ave	0.08	400	R			To: 20-2205 Douglas Ave					NA			NA		03/09/2009
(1631) Falling Creek Ave	0.06	460	R			From: 20-2204 Vayo Ave					NA			NA		03/09/2009
(1631) Falling Creek Ave	0.08	990	R			To: 20-1694 Caldwell Ave					NA			NA		03/09/2009
(1631) Falling Creek Ave	0.10	1200	R			From: 20-1629 Huband Ave					NA			NA		03/09/2009
(1631) Falling Creek Ave						To: 20-1630 Oriole Ave										

Virginia Department of Transportation
Traffic Engineering Division
2013
Annual Average Daily Traffic Volume Estimates By Section of Route
Chesterfield Maintenance Area

Route	Length	AADT	QA	4Tire	Bus	-----Truck-----				QC	K Factor	QK	Dir Factor	AAWDT	QW	Year
						2Axle	3+Axle	1Trail	2Trail							
Chesterfield County																
1631 Falling Creek Ave	0.10	1600	R								NA			NA		03/09/2009
1632 Goolsby Ave	0.10	470	R								NA			NA		03/09/2009
1632 Goolsby Ave	0.08	560	R								NA			NA		03/09/2009
1632 Goolsby Ave	0.13	680	R								NA			NA		03/09/2009
1632 Goolsby Ave	0.03	780	R								NA			NA		03/09/2009
1632 Goolsby Ave	0.10	1000	R								NA			NA		03/09/2009
1632 Goolsby Ave	0.05	690	R								NA			NA		03/09/2009
1633 Freedom Lane	0.10	60	R								NA			NA		03/09/2009
1634 Shady Lane	0.13	140	R								NA			NA		03/09/2009
1634 Emblem Dr	0.15	150	R								NA			NA		03/09/2009
1634 Emblem Dr	0.09	140	R								NA			NA		03/09/2009
1634 Emblem Dr	0.06	250	R								NA			NA		10/16/2012
1635 Pembroke St	0.04	320	R								NA			NA		10/16/2012
1635 Pembroke St	0.04	280	R								NA			NA		10/16/2012
1636 Tyrone St	0.11	1100	R								NA			NA		03/09/2009
1637 Sherri Dr	0.10	140	R								NA			NA		04/07/2009
1637 Sherri Dr	0.06	120	R								NA			NA		04/07/2009
1637 Sherri Dr	0.06	80	R								NA			NA		04/07/2009
1638 OakhavenCt	0.02	30	R								NA			NA		02/23/2006
1639 Banton St	0.08	150	R								NA			NA		10/16/2012
1639 Banton St	0.03	110	R								NA			NA		10/16/2012
1639 Banton St	0.08	150	R								NA			NA		10/16/2012

Virginia Department of Transportation
Traffic Engineering Division
2013
Annual Average Daily Traffic Volume Estimates By Section of Route
Chesterfield Maintenance Area

Route	Length	AADT	QA	4Tire	Bus	-----Truck-----				QC	K Factor	QK	Dir Factor	AAWDT	QW	Year
						2Axle	3+Axle	1Trail	2Trail							
Chesterfield County																
1640 Caronado Dr	0.08	170	R			From: 20-1637 Sherri Dr					NA		NA			09/25/2012
						To: 20-616 Chester Rd South										
1641 Beckinham Dr	0.08	560	R			From: 20-632 Chalkley Rd					NA		NA			04/01/2009
						To: 20-1642										
1642 Buckhurst St	0.26	540	R			From: Dead End					NA		NA			04/01/2009
						To: 20-1591 Lunswood Rd										
1642 Buxton Dr	0.07	610	R			From: 20-1657 Ivywood Rd					NA		NA			04/01/2009
						To: Cul-de-Sac										
1642 Buxton Dr	0.18	180	R			From: Dead End					NA		NA			04/01/2009
						To: 20-1591 Lunswood Rd										
1643 Hanbury Dr	0.03	30	R			From: 20-1596 Cresthill Rd					NA		NA			04/01/2009
						To: 20-1645 Buckland Pl										
1644 Buckland Rd	0.07	150	R			From: 20-1645 Buckland Pl					NA		NA			09/25/2012
						To: Dead End										
1644 Buckland Rd	0.06	60	R			From: Cul-de-Sac					NA		NA			02/23/2006
						To: 20-1644 Buckland Rd										
1645 Buckland Pl	0.03	50	R			From: 20-1596 Cresthill Rd					NA		NA			02/23/2006
						To: 20-1647 Middlebrook Ct										
1646 Middlebrook Rd	0.07	210	R			From: 20-1648 Middlebrook Ct					NA		NA			09/25/2012
						To: 20-1649 Woodbridge Ct										
1646 Middlebrook Rd	0.08	150	R			From: 20-1672 Gloria Ct					NA		NA			09/25/2012
						To: 20-1671 Sir Scot Dr										
1646 Middlebrook Rd	0.07	110	R			From: 20-1646 Middlebrook Rd					NA		NA			09/25/2012
						To: Dead End										
1646 Middlebrook Rd	0.13	48	R			From: 20-1646 Middlebrook Rd					NA		NA			02/23/2006
						To: Dead End										
1646 Middlebrook Rd	0.06	120	R			From: 20-1651 Belspring Ct					NA		NA			09/25/2012
						To: 20-1652 Gladehill Rd										
1647 Middlebrook Ct	0.03	50	R			From: Dead End					NA		NA			02/23/2006
						To: 20-1646 Middlebrook Rd										
1648 Middlebrook Ct	0.03	40	R			From: Dead End					NA		NA			02/23/2006
						To: Dead End										
1649 Woodbridge Ct	0.03	48	R			From: 20-1646 Middlebrook Rd					NA		NA			02/23/2006
						To: 20-1595 Hidden Valley Rd										
1650 Belspring Rd	0.10	180	R			From: 20-1651 Belspring Ct					NA		NA			02/23/2006
						To: 20-1652 Gladehill Rd										
1650 Belspring Rd	0.08	90	R			From: Dead End					NA		NA			02/23/2006
						To: Cul-de-Sac										
1650 Belspring Rd	0.06	30	R			From: Cul-de-Sac					NA		NA			02/23/2006
						To: 20-1650 Belspring Rd										
1651 Belspring Ct	0.03	30	R			From: 20-1650 Belspring Rd					NA		NA			02/23/2006
						To: 20-1650 Belspring Rd										

Virginia Department of Transportation
Traffic Engineering Division
2013
Annual Average Daily Traffic Volume Estimates By Section of Route
Chesterfield Maintenance Area

Route	Length	AADT	QA	4Tire	Bus	-----Truck-----				QC	K Factor	QK	Dir Factor	AAWDT	QW	Year
						2Axle	3+Axle	1Trail	2Trail							
Chesterfield County																
1652	Gladehill Rd	0.03	20	R			From: Dead End					NA		NA		02/23/2006
1652	Gladehill Rd	0.13	70	R			From: 20-1595 Hidden Valley Rd					NA		NA		02/23/2006
							To: 20-1650 Belspring Rd									
1653	Birchleaf Rd	0.06	120	R			From: 20-1596 Cresthill Rd					NA		NA		02/23/2006
1653	Birchleaf Rd	0.06	80	R			From: 20-1676 Birchleaf Ct					NA		NA		02/23/2006
1653	Birchleaf Rd	0.11	70	R			From: 20-1691 Millwood Rd					NA		NA		02/23/2006
							To: Dead End									
1654	Bluemont Rd	0.11	90	R			From: 20-1596 Cresthill Rd					NA		NA		02/23/2006
							To: Dead End									
1655	Placid Ave	0.09	80	R			From: Dead End					NA		NA		02/23/2006
							To: 20-1562 Blithe Dr									
1656	Jolly Lane	0.14	40	R			From: Cul-de-Sac					NA		NA		02/23/2006
1656	Jolly Lane	0.09	170	R			From: 20-1573 Merry Dr					NA		NA		02/23/2006
							To: Dead End									
1657	Ivywood Rd	0.09	80	R			From: Dead End					NA		NA		05/30/2006
1657	Ivywood Rd	0.11	580	R			From: 20-1642					NA		NA		09/25/2012
1657	Ivywood Rd	0.11	490	R			From: 20-1592 Elfinwood Rd					NA		NA		09/25/2012
1657	Ivywood Rd	0.10	1000	R			From: 20-3111 Karma Rd					NA		NA		09/25/2012
1657	Ivywood Rd	0.09	400	R			From: 20-1502 Ecoff Ave					NA		NA		09/25/2012
1657	Ivywood Rd	0.16	350	R			From: 20-4570					NA		NA		05/30/2006
							To: Cul-de-Sac									
1658	Driscoll Rd	0.15	180	R			From: 20-1587 Wood Dale Rd					NA		NA		05/25/2006
							To: 20-1552 Castlebury Dr									
1659	Marsden Rd	0.03	30	R			From: Dead End					NA		NA		05/25/2006
1659	Marsden Rd	0.06	70	R			From: 20-1589 Kiefer Rd					NA		NA		05/25/2006
1659	Marsden Rd	0.06	100	R			From: 20-1587 Wood Dale Rd					NA		NA		05/25/2006
1659	Marsden Rd	0.08	160	R			From: 20-1660 Ludgate Rd					NA		NA		05/25/2006
1659	Marsden Rd	0.06	120	R			From: 20-1552 Castlebury Dr					NA		NA		05/25/2006
							To: 20-1588									
1660	Ludgate Rd	0.15	170	R			From: 20-1659 Marsden Rd					NA		NA		05/25/2006
							To: 20-3281 Ludgate Pl									

Virginia Department of Transportation
Traffic Engineering Division
2013
Annual Average Daily Traffic Volume Estimates By Section of Route
Chesterfield Maintenance Area

Route	Length	AADT	QA	4Tire	Bus	-----Truck-----				QC	K Factor	QK	Dir Factor	AAWDT	QW	Year
						2Axle	3+Axle	1Trail	2Trail							
Chesterfield County																
1660 Ludgate Rd	0.08	140	R			From: 20-3281 Ludgate Pl					NA			NA		05/25/2006
1660 Ludgate Rd	0.24	210	R			From: 20-3283 Biltmore Rd					NA			NA		05/25/2006
						To: Cul-de-Sac										
1661 Troydale Rd	0.13	120	R			From: Dead End					NA			NA		06/20/2006
						To: Carswell St										
1662 Malibu St	0.06	60	R			From: Cul-de-Sac					NA			NA		05/25/2006
						To: 20-1587 Wood Dale Rd										
1663 Firethorne Lane	0.31	330	R			From: Dead End					NA			NA		06/20/2006
1663 Firethorne Lane	0.06	460	R			From: 20-3040 Glisson Rd					NA			NA		10/02/2012
1663 Firethorne Lane	0.06	370	R			From: 20-3039 Shaun Ct					NA			NA		10/02/2012
1663 Firethorne Lane	0.16	170	R			From: 20-3038 Springshire Dr					NA			NA		10/02/2012
1663 Firethorne Lane	0.03	40	R			From: 20-1664 Firethorne Ct					NA			NA		06/20/2006
						To: Cul-de-Sac										
1664 Firethorne Ct	0.05	70	R			From: 20-1663 Firethorne Lane					NA			NA		06/20/2006
						To: Cul-de-Sac										
1665 Empire Pkwy	0.05	48	R			From: Cul-de-Sac					NA			NA		05/30/2006
1665 Empire Pkwy	0.17	100	R			From: 20-1666 McAllister Dr					NA			NA		05/30/2006
1665 Empire Pkwy	0.17	170	R			From: 20-1583					NA			NA		05/30/2006
						To: 20-1521 Womack Rd										
1666 McAllister Dr	0.14	110	R			From: 20-1665 Empire Pkwy					NA			NA		05/30/2006
1666 McAllister Dr	0.17	160	R			From: 20-1583					NA			NA		05/30/2006
						To: 20-1503; 20-1521										
1667 Millsap Lane	0.12	270	R			From: 20-905 Old Farm Rd					NA			NA		04/24/2006
						To: 20-675 Robious Rd										
1668 Goodes Bridge Rd	0.48	4700	R			From: 20-647 Walmsley Blvd					NA			NA		08/12/2009
1668 Goodes Bridge Rd	0.15	5500	R			From: 20-2520 Elk Rd					NA			NA		08/12/2009
						To: US 360; 20-2230										
1669 Larkhill Lane	0.17	270	R			From: 20-905 Old Farm Rd					NA			NA		06/24/2009
						To: 20-675 Robious Rd										
1670 Strathmore Rd	0.06	2900	R			From: SR 150 Ramp					NA			NA		03/09/2009
						To: Dead End										
1671 Sir Scot Dr	0.08	60	R			From: Dead End					NA			NA		02/23/2006
						To: 20-1596 Cresthill Rd										

Virginia Department of Transportation
Traffic Engineering Division
2013
Annual Average Daily Traffic Volume Estimates By Section of Route
Chesterfield Maintenance Area

Route	Length	AADT	QA	4Tire	Bus	-----Truck-----				QC	K Factor	QK	Dir Factor	AAWDT	QW	Year
						2Axle	3+Axle	1Trail	2Trail							
Chesterfield County																
(1671) Sir Scot Dr	0.15	670	R				From: 20-1596 Cresthill Rd				NA		NA		09/25/2012	
(1671) Sir Scott Dr	0.07	290	R				From: 20-1646 Middlebrook Rd				NA		NA		09/25/2012	
							To: Dead End									
(1672) Gloria Ct	0.08	80	R				From: 20-1646 Middlebrook Rd				NA		NA		02/23/2006	
							To: Cul-de-Sac									
(1673) Lawndale St	0.12	130	R				From: Dead End				NA		NA		06/20/2006	
							To: 20-1624 Normandale Ave									
(1674) Swiftrun Rd	0.12	460	R				From: Cul-de-Sac				NA		NA		09/25/2012	
							To: US 1 Jefferson Davis Hwy									
(1675) Merriewood Rd	0.20	670	R				From: US 1 Jefferson Davis Hwy				NA		NA		10/03/2012	
							To: Dead End									
(1676) Birchleaf Ct	0.04	30	R				From: Cul-de-Sac				NA		NA		02/23/2006	
							To: 20-1653 Birchleaf Rd									
(1677) Brampton Way	0.13	90	R				From: 20-1678 Eustace Dr				NA		NA		10/16/2012	
(1677) Brampton Way	0.14	280	R				From: 20-1635 Pembroke St				NA		NA		10/16/2012	
							To: 20-1636 Tyrone St									
(1678) Eustace Dr	0.04	210	R				From: 20-638 Cogbill Rd				NA		NA		10/16/2012	
(1678) Eustace Dr	0.04	180	R				From: 20-1677 Brampton Way				NA		NA		10/16/2012	
							To: 20-1632 Goolsby Ave									
(1679) Norcliff Ave	0.07	90	R				From: 20-850; 20-1626				NA		NA		11/13/2012	
							To: Dead End									
(1680) Flynn Rd	0.13	70	R				From: 20-663 Elkhardt Rd				NA		NA		03/23/2006	
							To: Dead End									
(1681) Rothmoor Rd	0.06	320	R				From: 20-1682 Brentwood Circle				NA		NA		06/22/2006	
							To: 20-1608 Sherbourne Rd									
(1682) Brentwood Circle	0.13	220	R				From: 20-1607 Strathmore Rd				NA		NA		06/22/2006	
(1682) Brentwood Circle	0.22	190	R				From: 20-1681 Rothmoor Rd				NA		NA		06/22/2006	
							To: 20-1607 Strathmore Rd									
(1683) Strathmore Ct	0.07	90	R				From: Dead End				NA		NA		06/22/2006	
(1683) Strathmore Ct	0.04	60	R				From: 20-1687 Strathmore Rd				NA		NA		06/22/2006	
							To: Dead End									
(1684) Germont Ave	0.22	210	R				From: 20-613 Willis Rd				NA		NA		06/20/2006	
							To: Dead End									
(1685) Falling Creek Circle	0.13	80	R				From: Dead End				NA		NA		06/26/2006	
							To: 20-2327 Falling Creek Circle									

Virginia Department of Transportation
Traffic Engineering Division
2013
Annual Average Daily Traffic Volume Estimates By Section of Route
Chesterfield Maintenance Area

Route	Length	AADT	QA	4Tire	Bus	-----Truck-----				QC	K Factor	QK	Dir Factor	AAWDT	QW	Year
						2Axle	3+Axle	1Trail	2Trail							
Chesterfield County																
1685	Falling Creek Circle	0.07	320	R							NA		NA			06/26/2006
1686	Cozy Lane	0.21	170	R							NA		NA			08/12/2009
1687	Strathmore Rd	0.05	230	R							NA		NA			08/01/2006
1687	Strathmore Rd	0.05	390	R							NA		NA			08/01/2006
1688		0.11	0	R							NA		NA			11/20/2012
1689		0.07	400	R							NA		NA			11/20/2012
1690		0.23	20	R							NA		NA			08/12/2009
1691	Millwood Rd	0.26	970	R							NA		NA			04/07/2009
1692	Troycott Rd	0.06	320	R							NA		NA			03/09/2009
1693	Fort Darling Rd	0.25	80	R							NA		NA			03/09/2009
1694	Caldwell Ave	0.16	520	R							NA		NA			03/09/2009
1694	Caldwell Ave	0.06	540	R							NA		NA			03/09/2009
1694	Caldwell Ave	0.04	620	R							NA		NA			03/09/2009
1694	Caldwell Ave	0.15	380	R							NA		NA			03/09/2009
1695	Lora Lynn Rd	0.02	10	R							NA		NA			03/09/2009
1695	Lora Lynn Rd	0.09	150	R							NA		NA			03/09/2009
1695	Lora Lynn Rd	0.08	230	R							NA		NA			03/09/2009
1695	Lora Lynn Rd	0.04	260	R							NA		NA			03/09/2009
1696	Riderwood Way	0.06	50	R							NA		NA			03/09/2009
1696	Riderwood Way	0.06	160	R							NA		NA			03/09/2009
1697	Libwood Ave	0.25	90	R							NA		NA			03/09/2009

Virginia Department of Transportation
Traffic Engineering Division
2013
Annual Average Daily Traffic Volume Estimates By Section of Route
Chesterfield Maintenance Area

Route	Length	AADT	QA	4Tire	Bus	-----Truck-----				QC	K Factor	QK	Dir Factor	AAWDT	QW	Year
						2Axle	3+Axle	1Trail	2Trail							
Chesterfield County																
(1697) Libwood Ave	0.05	46	R				From: 20-1616 Telbury St				NA			NA		03/09/2009
							To: Dead End									
(1698) Chip Ct	0.06	40	R				From: Cul-de-Sac				NA			NA		03/09/2009
							To: 20-1696 Riderwood Way									
(1699) Troycott Pl	0.12	150	R				From: Dead End				NA			NA		03/09/2009
							To: 20-1692 Troycott Rd									
(1699) Troycott Pl	0.11	160	R				From: 20-1692 Troycott Rd				NA			NA		03/09/2009
							To: Cul-de-Sac									
(1700) Southlake Ct	0.07	810	R				From: Cul-de-Sac				NA			NA		06/08/2009
							To: 20-1789 Southlake Blvd									
(1701) Burroughs St	0.17	490	R				From: 20-1747 Ben Nevis Dr				NA			NA		07/20/2009
							To: 20-3316 Burroughs Ct									
(1701) Burroughs St	0.11	840	R				From: 20-3316 Burroughs Ct				NA			NA		07/20/2009
							To: 20-683 Forest Hill Ave									
(1702) Kenwin Rd	0.09	100	R				From: 20-1703 McRae Rd				NA			NA		07/20/2009
							To: 20-678 Buford Rd									
(1702) Kenwin Rd	0.09	450	R				From: 20-678 Buford Rd				NA			NA		07/20/2009
							To: 20-1705 Logan St									
(1703) McRae Rd	0.76	2700	R				From: 20-718 Old Bon Air Rd Rockaway Rd				NA			NA		07/20/2009
							To: 20-683 Forest Hill Ave									
(1703) McRae Rd	0.10	1700	R				From: 20-683 Forest Hill Ave				NA			NA		07/20/2009
							To: SR 147 Huguenot Rd									
(1704) Polk St	0.08	380	R				From: 20-1715 Pulliam St				NA			NA		07/20/2009
							To: 20-1717 Lancraft Rd									
(1704) Polk St	0.08	560	R				From: 20-1717 Lancraft Rd				NA			NA		07/20/2009
							To: 20-1703 McRae Rd									
(1704) Polk St	0.08	400	R				From: 20-1703 McRae Rd				NA			NA		07/20/2009
							To: 20-678 Buford Rd									
(1705) Logan St	0.46	230	R				From: 20-718 Rockaway Rd				NA			NA		07/20/2009
							To: Cul-de-Sac									
(1706) Gem St	0.24	120	R				From: 20-1745 Gem St				NA			NA		07/20/2009
							To: 20-1712 Bon View Dr									
(1707) Hazen St	0.09	280	R				From: 20-1703 McRae Rd				NA			NA		07/20/2009
							To: 20-678 Buford Rd									
(1707) Hazen St	0.09	440	R				From: 20-678 Buford Rd				NA			NA		07/20/2009
							To: 20-1705 Logan St									
(1708) Groundhog Dr	0.40	980	R				From: Cul-de-Sac				NA			NA		07/20/2009
							To: 20-718 Old Bon Air Rd									
(1709) Rockcrest Rd	0.23	250	R				From: 20-1712 Bon View Dr				NA			NA		07/20/2009
							To: 20-718 Old Bon Air Rd Rockaway Rd									

Virginia Department of Transportation
Traffic Engineering Division
2013
Annual Average Daily Traffic Volume Estimates By Section of Route
Chesterfield Maintenance Area

Route	Length	AADT	QA	4Tire	Bus	-----Truck-----				QC	K Factor	QK	Dir Factor	AAWDT	QW	Year
						2Axle	3+Axle	1Trail	2Trail							
Chesterfield County																
(1710) Brookwood Rd	0.33	230	R			From: Dead End					NA			NA		07/20/2009
(1710) Brookwood Rd	0.06	780	R			From: 20-1716 Rattlesnake Rd					NA			NA		07/20/2009
(1710) Brookwood Rd	0.08	710	R			From: 20-2044 S, Cherrytree Lane					NA			NA		07/20/2009
(1710) Brookwood Rd	0.17	510	R			From: 20-1795 Cedar Crest Rd					NA			NA		07/20/2009
(1710) Brookwood Rd	0.05	620	R			From: 20-2044 N, Cherrytree Lane					NA			NA		07/24/2009
(1710) Brookwood Rd						To: SR 147 Huguenot Rd										
(1711) Trevillian Rd	0.12	140	R			From: 20-1745 Gem St					NA			NA		10/09/2012
(1711) Trevillian Rd	0.28	210	R			From: 20-1746 Pulliam St					NA			NA		10/09/2012
(1711) Trevillian Rd						To: 20-678 Buford Rd										
(1712) Bon View Dr	0.09	120	R			From: 20-1755 Chatsworth Ave					NA			NA		07/20/2009
(1712) Bon View Dr	0.08	180	R			From: 20-1745 Gem St					NA			NA		07/20/2009
(1712) Bon View Dr	0.09	180	R			From: 20-1709 Gap										
(1712) Bon View Dr	0.09	180	R			From: 20-1706 Gap					NA			NA		07/20/2009
(1712) Bon View Dr	0.09	1100	R			From: 20-678 Buford Rd					NA			NA		07/20/2009
(1712) Bon View Dr	0.14	960	R			From: 20-1732 Logan St					NA			NA		07/20/2009
(1712) Bon View Dr	0.05	940	R			From: 20-1729 W, Belleau Dr					NA			NA		07/20/2009
(1712) Bon View Dr	0.13	560	R			From: 20-1729 E, Avignon Dr					NA			NA		07/20/2009
(1712) Bon View Dr	0.12	430	R			From: 20-1724 Mount Bella Rd					NA			NA		07/20/2009
(1712) Bon View Dr	0.28	360	R			From: 20-1713 Tudor Lane					NA			NA		07/20/2009
(1712) Bon View Dr	0.07	390	R			From: 20-1714 Mount Bella Rd					NA			NA		07/20/2009
(1712) Bon View Dr	0.13	500	R			From: 20-1783 Creek Side Rd					NA			NA		07/20/2009
(1712) Bon View Dr						To: 20-686 Jahnke Rd										
(1713) Tudor Lane	0.18	60	R			From: 20-1714 Mount Bella Rd					NA			NA		04/06/2006
(1713) Tudor Lane						To: 20-1712 Bon View Dr										
(1714) Mount Bella Rd	0.14	190	R			From: 20-1724 Mount Bella Rd					NA			NA		04/06/2006
(1714) Mount Bella Rd	0.09	130	R			From: 20-1713 Tudor Lane					NA			NA		04/06/2006
(1714) Mount Bella Rd						To: 20-1712 Bon View Dr										
(1715) Pulliam St	0.10	280	R			From: 20-1704 Polk St					NA			NA		10/04/2012
(1715) Pulliam St	0.06	460	R			From: 20-1716 Rattlesnake Rd					NA			NA		10/04/2012
(1715) Pulliam St						To: Dead End										

Virginia Department of Transportation
Traffic Engineering Division
2013
Annual Average Daily Traffic Volume Estimates By Section of Route
Chesterfield Maintenance Area

Route	Length	AADT	QA	4Tire	Bus	-----Truck-----				QC	K Factor	QK	Dir Factor	AAWDT	QW	Year
						2Axle	3+Axle	1Trail	2Trail							
Chesterfield County																
(1716) Rattlesnake Rd	0.31	1300	R								NA			NA		07/20/2009
(1716) Rattlesnake Rd	0.09	1900	R								NA			NA		07/20/2009
(1716) Rattlesnake Rd	0.08	1400	R								NA			NA		09/20/2009
(1717) Lancraft Rd	0.10	150	R								NA			NA		04/04/2006
(1717) Lancraft Rd	0.11	210	R								NA			NA		04/04/2006
(1718) Bannon Rd	0.07	790	R								NA			NA		07/20/2009
(1718) Bannon Rd	0.07	690	R								NA			NA		07/20/2009
(1718) Bannon Rd	0.05	540	R								NA			NA		07/20/2009
(1719) Jeffers Dr	0.12	150	R								NA			NA		04/06/2006
(1720) McCaw Dr	0.07	700	R								NA			NA		10/04/2012
(1720) McCaw Dr	0.13	310	R								NA			NA		04/06/2006
(1720) McCaw Dr	0.15	310	R								NA			NA		04/06/2006
(1720) McCaw Dr	0.05	160	R								NA			NA		10/04/2012
(1721) McCaw Dr	0.06	360	R								NA			NA		04/06/2006
(1721) McCaw Dr	0.07	320	R								NA			NA		04/06/2006
(1722) Tinsley Dr	0.05	900	R								NA			NA		10/04/2012
(1722) Tinsley Dr	0.10	530	R								NA			NA		10/04/2012
(1723) Choctaw Rd	0.11	2000	R								NA			NA		07/30/2012
(1723) Choctaw Rd	0.19	180	R								NA			NA		10/04/2012
(1724) Mount Bella Rd	0.19	280	R								NA			NA		04/06/2006
(1725) Bullington Rd	0.09	160	R								NA			NA		04/04/2006
(1725) Bullington Rd	0.09	220	R								NA			NA		04/04/2006

Virginia Department of Transportation
Traffic Engineering Division
2013
Annual Average Daily Traffic Volume Estimates By Section of Route
Chesterfield Maintenance Area

Route	Length	AADT	QA	4Tire	Bus	Truck				QC	K Factor	QK	Dir Factor	AAWDT	QW	Year
						2Axle	3+Axle	1Trail	2Trail							
Chesterfield County																
(1726) Western Rd	0.08	120	R				From: 20-1717 Lancraft Rd To: 20-1703 McRae Rd					NA		NA		04/04/2006
(1727) Quaker Lane	0.25	850	R				From: Dead End To: 20-718 Old Bon Air Rd/Rockaway Rd					NA		NA		11/13/2012
(1728) Jimmy Winters Rd	0.20	130	R				From: Dead End To: 20-1716 Rattlesnake Rd					NA		NA		04/04/2006
(1728) Jimmy Winters Rd	0.32	430	R				From: 20-1716 Rattlesnake Rd To: SR 147 Huguenot Rd					NA		NA		10/04/2012
(1729) Belleau Dr	0.11	160	R				From: 20-1712 Bon View Dr To: 20-1744 Larkspur Rd					NA		NA		10/09/2012
(1729) Belleau Dr	0.49	70	R				From: 20-1744 Larkspur Rd To: 20-1730 Montauban Dr					NA		NA		10/09/2012
(1729) Avignon Dr	0.06	130	R				From: 20-1730 Montauban Dr To: 20-1733 Whittington Dr					NA		NA		10/09/2012
(1729) Avignon Dr	0.30	640	R				From: 20-1733 Whittington Dr To: 20-1712 Bon View Dr					NA		NA		11/20/2012
(1730) Montauban Dr	0.09	70	R				From: 20-1729 Avignon Dr; Belleau Dr To: Dead End					NA		NA		04/04/2006
(1731) Sykes Rd	0.23	170	R				From: Cul-de-Sac To: 20-843 Cowan Rd					NA		NA		04/06/2006
(1732) Logan St	0.18	240	R				From: 20-686 Jahnke Rd To: 20-782 Vietor St					NA		NA		10/09/2012
(1732) Logan St	0.10	340	R				From: 20-782 Vietor St To: 20-1712 Bon View Dr					NA		NA		10/09/2012
(1732) Logan St	0.11	120	R				From: 20-1712 Bon View Dr To: 20-1744 Larkspur Rd					NA		NA		10/09/2012
(1733) Whittington Dr	0.13	580	R				From: 20-1729 Avignon Dr To: 20-1734 Montaigne Dr					NA		NA		10/11/2012
(1733) Whittington Dr	0.14	590	R				From: 20-1734 Montaigne Dr To: 20-1783 Creek Side Rd					NA		NA		10/11/2012
(1733) Whittington Dr	0.08	660	R				From: 20-1783 Creek Side Rd To: 20-1741 Bloomfield Rd					NA		NA		10/11/2012
(1733) Whittington Dr	0.16	930	R				From: 20-1741 Bloomfield Rd To: 20-1962 Stonehenge Dr					NA		NA		10/09/2012
(1733) Whittington Dr	0.22	720	R				From: 20-1962 Stonehenge Dr To: Dead End					NA		NA		10/11/2012
(1734) Montaigne Dr	0.18	160	R				From: 20-1733 Whittington Dr To: Dead End					NA		NA		04/04/2006
(1735) Inspiration Dr	0.06	770	R				From: 20-2645 Vineland Rd To: 20-1736 Thornloe Ct					NA		NA		09/27/2012
(1735) Inspiration Dr	0.12	540	R				From: 20-1736 Thornloe Ct To: 20-1737 Edgebrook Ct					NA		NA		09/27/2012
(1735) Inspiration Dr	0.08	540	R				From: 20-1737 Edgebrook Ct To: 20-1760					NA		NA		09/27/2012

Virginia Department of Transportation
Traffic Engineering Division
2013
Annual Average Daily Traffic Volume Estimates By Section of Route
Chesterfield Maintenance Area

Route	Length	AADT	QA	4Tire	Bus	-----Truck-----				QC	K Factor	QK	Dir Factor	AAWDT	QW	Year
						2Axle	3+Axle	1Trail	2Trail							
Chesterfield County																
(1736) Thornloe Ct	0.04	30	R								NA			NA		05/11/2006
(1737) Edgebrook Ct	0.07	90	R								NA			NA		05/11/2006
(1738) Delores Lane	0.06	240	R								NA			NA		05/11/2006
(1739) Looking Glass Rd	0.03	80	R								NA			NA		05/11/2006
(1739) Looking Glass Rd	0.04	240	R								NA			NA		05/11/2006
(1739) Looking Glass Rd	0.05	260	R								NA			NA		05/11/2006
(1739) Looking Glass Rd	0.06	320	R								NA			NA		05/11/2006
(1739) Looking Glass Rd	0.08	270	R								NA			NA		05/11/2006
(1739) Looking Glass Rd	0.17	320	R								NA			NA		05/11/2006
(1739) Looking Glass Rd	0.10	420	R								NA			NA		05/11/2006
(1740) Antwerp Rd	0.09	80	R								NA			NA		05/11/2006
(1741) Bloomfield Rd	0.12	1400	R								NA			NA		10/11/2012
(1741) Bloomfield Rd	0.28	1200	R								NA			NA		10/11/2012
(1741) Bloomfield Rd	0.26	250	R								NA			NA		04/04/2006
(1742) Yarmouth Dr	0.16	280	R								NA			NA		10/11/2012
(1742) Yarmouth Dr	0.06	60	R								NA			NA		04/04/2006
(1743) Yarmouth Circle	0.22	150	R								NA			NA		04/04/2006
(1744) Larkspur Rd	0.16	3000	G	99%	0%	0%	0%	0%	0%	C	NA		3000	G	2013	
(1744) Larkspur Rd	0.14	250	R								NA			NA		04/04/2006
(1745) Gem St	0.09	200	R								NA			NA		04/04/2006
(1745) Gem St	0.06	220	R								NA			NA		04/04/2006
(1745) Gem St	0.02	260	R								NA			NA		04/04/2006

Virginia Department of Transportation
Traffic Engineering Division
2013
Annual Average Daily Traffic Volume Estimates By Section of Route
Chesterfield Maintenance Area

Route	Length	AADT	QA	4Tire	Bus	-----Truck-----				QC	K Factor	QK	Dir Factor	AAWDT	QW	Year
						2Axle	3+Axle	1Trail	2Trail							
Chesterfield County																
(1745) Gem St	0.07	300	R				From: 20-1706 Gem St				NA		NA		04/04/2006	
(1745) Gem St	0.11	80	R				From: 20-1712 Bon View Dr				NA		NA		04/04/2006	
							To: Dead End									
(1746) Pulliam St	0.04	110	R				From: 20-2028 Sunview Lane				NA		NA		04/04/2006	
							To: Dead End; Gap Terminus									
(1746) Pulliam St	0.04	80	R				From: Dead End				NA		NA		04/04/2006	
(1746) Pulliam St	0.11	440	R				From: 20-686 Brown Summitt Rd				NA		NA		04/04/2006	
(1746) Pulliam St	0.07	360	R				From: 20-1963 Trent Rd				NA		NA		04/04/2006	
(1746) Pulliam St	0.07	260	R				From: 20-1711 Trevillian Rd				NA		NA		04/04/2006	
							To: 20-1745 Gem St									
(1747) Ben Nevis Dr	0.12	790	R				From: 20-1705 Logan St				NA		NA		04/06/2006	
(1747) Ben Nevis Dr	0.14	470	R				From: 20-1701 Burroughs St				NA		NA		04/06/2006	
(1747) Ben Nevis Dr	0.19	160	R				From: 20-1748 N, Robert Bruce Dr				NA		NA		04/06/2006	
							To: 20-1748 S, Robert Bruce Dr									
(1748) Robert Bruce Dr	0.05	30	R				From: Dead End				NA		NA		04/06/2006	
(1748) Robert Bruce Dr	0.09	170	R				From: 20-1749 W, Greenock Dr				NA		NA		04/06/2006	
(1748) Robert Bruce Dr	0.09	330	R				From: 20-1747 W, Ben Nevis Dr				NA		NA		04/06/2006	
(1748) Robert Bruce Dr	0.10	360	R				From: 20-1750 Halidan Dr				NA		NA		04/06/2006	
(1748) Robert Bruce Dr	0.06	470	R				From: 20-1747 E, Ben Nevis Dr				NA		NA		04/06/2006	
(1748) Robert Bruce Dr	0.11	560	R				From: 20-1749 E, Greenock Dr				NA		NA		04/06/2006	
(1748) Robert Bruce Dr	0.06	540	R				From: 20-1975 Tuscora Rd				NA		NA		04/06/2006	
							To: WCL Richmond									
(1749) Greenock Dr	0.29	300	R				From: 20-1748 Robert Bruce Dr				NA		NA		04/06/2006	
							To: 20-1748 Robert Bruce Dr									
(1750) Halidan Dr	0.07	70	R				From: Dead End				NA		NA		08/01/2006	
(1750) Halidan Dr	0.07	210	R				From: 20-1751 Flodden Circle				NA		NA		08/01/2006	
							To: 20-1748 Robert Bruce Dr									
(1751) Flodden Circle	0.06	40	R				From: Dead End				NA		NA		07/20/2009	
							To: 20-1750 Halidan Dr									
(1752) Peck Rd	0.26	230	R				From: 20-1753 Stiles Rd				NA		NA		07/22/2009	
							To: 20-789 Brown Rd									

Virginia Department of Transportation
Traffic Engineering Division
2013
Annual Average Daily Traffic Volume Estimates By Section of Route
Chesterfield Maintenance Area

Route	Length	AADT	QA	4Tire	Bus	-----Truck-----				QC	K Factor	QK	Dir Factor	AAWDT	QW	Year
						2Axle	3+Axle	1Trail	2Trail							
Chesterfield County																
1752 Peck Rd; Epic Rd	0.30	200	R			From: 20-789 Brown Rd					NA			NA		07/22/2009
						To: Dead End										
1753 Stiles Rd	0.06	230	R			From: Dead End					NA			NA		07/22/2009
1753 Stiles Rd	0.13	220	R			From: 20-1790 Stiles Ct					NA			NA		07/22/2009
1753 Stiles Rd	0.14	10	R			From: 20-843 Cowan Rd					NA			NA		07/27/2009
						To: 20-1752 Peck Rd										
1754 Raynor Dr	0.15	150	R			From: 20-789 Brown Rd					NA			NA		07/27/2009
						To: Dead End										
1755 Chatsworth Ave	0.08	130	R			From: 20-1745 Gem St					NA			NA		07/27/2009
1755 Chatsworth Ave	0.04	70	R			From: 20-1712 Bon View Dr					NA			NA		07/22/2009
						To: Dead End										
1756 Spring Lake Rd	0.20	220	R			From: 20-686 Jahnke Rd					NA			NA		07/22/2009
						To: Dead End										
1757 Shady Crest Lane	0.26	90	R			From: Dead End					NA			NA		08/12/2009
						To: 20-1756 Spring Lake Rd										
1758 Southam Dr	0.15	1200	R			From: 20-789 Brown Rd					NA			NA		08/12/2009
1758 Southam Dr	0.07	1100	R			From: 20-1969 Bard Lane					NA			NA		08/12/2009
1758 Southam Dr	0.12	1200	R			From: 20-2532 Bluffton Dr					NA			NA		08/12/2009
1758 Southam Dr	0.13	1300	R			From: 20-1984 Apex Rd					NA			NA		08/12/2009
1758 Southam Dr	0.08	1700	R			From: 20-1983 Epic Rd					NA			NA		08/12/2009
						To: 20-686 Jahnke Rd										
1759 Mohawk Dr	0.09	590	R			From: 20-683 Forest Hill Ave					NA			NA		08/12/2009
1759 Mohawk Dr	0.06	560	R			From: 20-1766 Chelmsford Rd					NA			NA		08/12/2009
1759 Mohawk Dr	0.11	700	R			From: 20-1723 Choctaw Rd					NA			NA		08/12/2009
1759 Mohawk Dr	0.05	610	R			From: 20-1720 McCaw Dr					NA			NA		08/12/2009
1759 Mohawk Dr	0.18	540	R			From: 20-1981 Brixham Dr					NA			NA		08/12/2009
1759 Barningham Rd	0.10	520	R			From: 20-1893 Scherer Dr					NA			NA		08/12/2009
						To: WCL Richmond										
1760 Lotus Dr	0.24	20	R			From: 20-2323 Lear Rd					NA			NA		08/12/2009
						To: 20-675 W, Robious Rd										
1760 Knollwood Dr	0.07	520	R			From: 20-675 E, Robious Rd					NA			NA		08/12/2009
						To: 20-1763 Rycove Lane										

Virginia Department of Transportation
Traffic Engineering Division
2013
Annual Average Daily Traffic Volume Estimates By Section of Route
Chesterfield Maintenance Area

Route	Length	AADT	QA	4Tire	Bus	-----Truck-----				QC	K Factor	QK	Dir Factor	AAWDT	QW	Year
						2Axle	3+Axle	1Trail	2Trail							
Chesterfield County																
(1760) Knollwood Dr	0.07	630	R			From: 20-1763 Ryecove Lane					NA			NA		08/12/2009
(1760) Knollwood Dr	0.23	650	R			To: 20-1762 Huntersdell Lane					NA			NA		08/12/2009
(1760) Knollwood Dr	0.04	1100	R			From: 20-1738 Delores Lane					NA			NA		08/12/2009
(1760) Knollwood Dr	0.06	1000	R			To: 20-1735 Inspiration Dr					NA			NA		08/12/2009
(1760) Knollwood Dr	0.06	720	R			From: 20-1739 S, Looking Glass Rd					NA			NA		08/12/2009
(1760) Knollwood Dr	0.05	680	R			To: 20-1740 Antwerp Rd					NA			NA		08/12/2009
(1760) Knollwood Dr						From: 20-1739 N, Looking Glass Rd										
(1761) Robindale Rd	0.09	2000	R			To: 20-675 Robious Rd					NA			NA		06/24/2009
(1761) Robindale Rd	0.08	1900	R			From: 20-1763 Ryecove Lane					NA			NA		06/24/2009
(1761) Robindale Rd	0.07	1800	R			To: 20-1762 Huntersdell Lane					NA			NA		06/24/2009
(1761) Robindale Rd	0.05	2500	R			From: 20-2645 Vineland Rd					NA			NA		06/24/2009
(1761) Robindale Rd	0.07	2300	R			To: 20-2646 Fernleaf Dr					NA			NA		06/24/2009
(1761) Robindale Rd	0.18	1600	R			From: 20-2647 S, Winding Way					NA			NA		06/24/2009
(1761) Robindale Rd	0.12	1500	R			To: 20-2643 Viewmere Crescent					NA			NA		06/24/2009
(1761) Robindale Rd	0.07	1300	R			From: 20-2644 Rambling Rd					NA			NA		06/24/2009
(1761) Robindale Rd	0.06	1500	R			To: 20-2647 N, Winding Way					NA			NA		06/24/2009
(1761) Robindale Rd	0.16	1600	R			From: 20-2631 Airleigh Ct					NA			NA		06/24/2009
(1761) Robindale Rd	0.19	1300	R			To: 20-2651 Farmleigh Dr					NA			NA		06/24/2009
(1761) Robindale Rd						From: 20-2652 Iron Mill Rd										
(1762) Huntersdell Lane	0.11	170	R			To: 20-1760					NA			NA		05/03/2006
(1762) Huntersdell Lane	0.03	20	R			From: Dead End; Gap					NA			NA		05/03/2006
(1762) Huntersdell Lane	0.03	20	R			To: 20-2646 Fernleaf Dr					NA			NA		05/03/2006
(1762) Huntersdell Lane						From: Dead End										
(1763) Ryecove Lane	0.10	80	R			To: 20-1760					NA			NA		05/03/2006
(1763) Ryecove Lane						From: 20-1761 Robindale Rd										
(1764) Lakeshore Dr	0.31	330	R			To: 20-678 Buford Rd					NA			NA		10/09/2012
(1764) Lakeshore Dr	0.45	230	R			From: 20-2129 Lake Shore Ct					NA			NA		10/09/2012
(1764) Lakeshore Dr						To: Dead End										

Virginia Department of Transportation
Traffic Engineering Division
2013
Annual Average Daily Traffic Volume Estimates By Section of Route
Chesterfield Maintenance Area

Route	Length	AADT	QA	4Tire	Bus	-----Truck-----				QC	K Factor	QK	Dir Factor	AAWDT	QW	Year
						2Axle	3+Axle	1Trail	2Trail							
Chesterfield County																
(1765) Wyndham Dr	0.09	110	R			From: 20-683 Forest Hill Ave					NA			NA		10/18/2012
(1765) Wyndham Dr	0.26	290	R			To: 20-1766 Chelmsford Rd					NA			NA		04/06/2006
(1765) McCaw Dr	0.11	170	R			From: 20-1772 Anwell Dr					NA			NA		04/06/2006
						To: 20-1778 Candigan Cr										
(1766) Chelmsford Rd	0.07	110	R			From: 20-1759 Mohawk Dr					NA			NA		04/06/2006
(1766) Chelmsford Rd	0.07	130	R			To: 20-1765 Wyndham Dr					NA			NA		04/06/2006
(1766) Chelmsford Rd	0.23	160	R			From: 20-1772 Anwell Dr					NA			NA		04/06/2006
						To: 20-1773 Thurloe Dr										
(1767) Penrose Dr	0.02	10	R			From: Dead End					NA			NA		05/03/2006
(1767) Penrose Dr	0.15	100	R			To: 20-1770 Seville Dr					NA			NA		05/03/2006
(1767) Penrose Dr	0.08	220	R			From: 20-1965 Renfro Rd					NA			NA		05/03/2006
(1767) Penrose Dr	0.21	340	R			To: 20-1769 Starmont Rd					NA			NA		05/03/2006
(1767) Penrose Dr	0.08	350	R			From: 20-1768 Ashburn Rd					NA			NA		10/18/2012
						To: SR 147 Huguenot Rd										
(1768) Ashburn Rd	0.19	330	R			From: 20-1989 Dolfield Dr					NA			NA		10/04/2012
(1768) Ashburn Rd	0.24	220	R			To: 20-2056 Dillon Rd					NA			NA		04/24/2006
(1768) Ashburn Rd	0.08	240	R			From: 20-1781 Shoreham Dr					NA			NA		04/24/2006
(1768) Ashburn Rd	0.08	220	R			To: 20-1770					NA			NA		04/24/2006
						From: 20-1767 Penrose Dr										
(1769) Starmont Rd	0.11	150	R			To: 20-1771 Driftwood Rd					NA			NA		05/03/2006
						From: 20-1767 Gap										
(1769) Starmont Rd	0.08	100	R			To: 20-1784 Gap					NA			NA		05/03/2006
						From: 20-1977 Cromwell Rd										
(1770) Seville Dr	0.13	50	R			To: 20-1767 Penrose Dr					NA			NA		06/24/2009
(1770) Seville Dr	0.21	120	R			From: 20-1965 Renfro Rd					NA			NA		06/24/2009
(1770) Seville Dr	0.03	270	R			To: 20-2324 Medina Rd					NA			NA		06/24/2009
(1770) Seville Dr	0.22	170	R			From: 20-1771 Driftwood Rd					NA			NA		06/24/2009
						To: 20-1768 Ashburn Rd										
(1771) Driftwood Rd	0.09	170	R			From: 20-1965 Renfro Rd					NA			NA		06/24/2009
(1771) Driftwood Rd	0.06	150	R			To: 20-1769 Starmont Rd					NA			NA		06/24/2009
						From: 20-1770 Seville Dr										

Virginia Department of Transportation
Traffic Engineering Division
2013
Annual Average Daily Traffic Volume Estimates By Section of Route
Chesterfield Maintenance Area

Route	Length	AADT	QA	4Tire	Bus	-----Truck-----				QC	K Factor	QK	Dir Factor	AAWDT	QW	Year
						2Axle	3+Axle	1Trail	2Trail							
Chesterfield County																
(1772) Anwell Dr	0.06	220	R								NA			NA		10/18/2012
			From: 20-683 Forest Hill Ave													
(1772) Anwell Dr	0.23	360	R								NA			NA		04/06/2006
			To: 20-1766 Chelmsford Rd													
(1772) Anwell Dr	0.09	280	R								NA			NA		04/06/2006
			From: 20-1765 McCaw Dr; Wyndham Dr													
			To: 20-1773													
(1773) Bon Air Station Lane	0.11	140	R								NA			NA		10/18/2012
			From: Cul-de-Sac													
(1773) Thurloe Dr	0.08	360	R								NA			NA		10/18/2012
			From: 20-683 Forest Hill Ave													
(1773) Thurloe Dr	0.12	400	R								NA			NA		04/06/2006
			From: 20-1766 Chelmsford Rd													
(1773) Brixham Dr	0.15	350	R								NA			NA		04/06/2006
			From: 20-1778 Candigan Cr													
(1773) Brixham Dr	0.05	390	R								NA			NA		04/06/2006
			From: 20-1772 Anwell Dr													
			To: 20-1893 Scherer Dr													
(1774) Trade Rd	0.30	1800	R								NA			NA		06/08/2009
			From: Dead End													
(1774) Trade Rd	0.34	4200	G	98%	0%	1%	0%	1%	0%	C	0.107	F	0.577	4500	G	2013
			From: 20-1789 Southlake Blvd													
			To: 20-1789 Southlake Blvd & Trade Rd													
			To: 20-777 Johnston Willis Dr; 20-887													
(1775) Early Settlers Rd	0.45	4100	G	100%	0%	0%	0%	0%	0%	C	0.097	F	0.534	4400	G	2013
			From: 20-777 Johnston Willis Dr													
(1775) Early Settlers Rd	0.17	2100	R								0.097	N	0.534	NA		08/01/2012
			From: 20-675 Robius Rd													
(1775) Early Settlers Rd	0.06	1900	R								NA			NA		08/01/2012
			From: 20-1955 Honey Tree Rd													
(1775) Early Settlers Rd	0.06	1900	R								NA			NA		08/01/2012
			From: 20-1954 March Hare Dr													
(1775) Early Settlers Rd	0.06	1600	R								NA			NA		09/27/2012
			From: 20-2540 Savoy Rd													
(1775) Early Settlers Rd	0.06	1500	R								NA			NA		09/27/2012
			From: 20-1738 Delores Lane													
(1775) Early Settlers Rd	0.17	1100	R								NA			NA		09/27/2012
			From: 20-1959 Jousting Lane													
(1775)	0.06	540	R								NA			NA		04/20/2006
			From: 20-1739 Looking Glass Rd													
(1775) Early Settlers Rd	0.11	250	R								NA			NA		04/20/2006
			From: 20-3816 Colony Trace Dr													
			To: Cul-de-Sac													
(1776) Sealing Wax Way	0.11	160	R								NA			NA		05/16/2006
			From: Cul-de-Sac													
			To: 20-1775 Early Settlers Rd													
(1777) Red Queen Ct	0.07	130	R								NA			NA		05/16/2006
			From: Cul-de-Sac													
			To: 20-1791 Red Queen Rd													
(1778) Candigan Circle	0.08	90	R								NA			NA		04/06/2006
			From: Dead End													
(1778) Candigan Circle	0.03	330	R								NA			NA		04/06/2006
			From: 20-1765 McCaw Dr													
			To: 20-1773 Brixham Dr; Thurloe Dr													

Virginia Department of Transportation
Traffic Engineering Division
2013
Annual Average Daily Traffic Volume Estimates By Section of Route
Chesterfield Maintenance Area

Route	Length	AADT	QA	4Tire	Bus	-----Truck-----				QC	K Factor	QK	Dir Factor	AAWDT	QW	Year	
						2Axle	3+Axle	1Trail	2Trail								
Chesterfield County																	
(1779) Woodcroft Rd	0.16	170	R			From: 20-789 Brown Rd					NA			NA		04/04/2006	
						To: Dead End											
(1780) Evon Ave	0.21	140	R			From: 20-2323 Lear Rd					NA			NA		09/27/2012	
						To: 20-675 Robious Rd											
(1781) Shoreham Dr	0.16	360	R			From: 20-2366 Sydelle Dr					NA			NA		04/20/2006	
						To: 20-1987 Saxony Rd					NA			NA		04/20/2006	
(1781) Shoreham Dr	0.07	580	R			From: 20-2324 Medina Rd					NA			NA		04/20/2006	
						To: 20-2369 Gotham Rd					NA			NA		04/20/2006	
(1781) Shoreham Dr	0.10	740	R			From: 20-1986 Jason Rd					NA			NA		04/20/2006	
						To: 20-1768 Ashburn Rd					NA			NA		10/04/2012	
(1781) Shoreham Dr	0.08	1000	R			From: SR 147 Huguenot Rd					NA			NA		10/04/2012	
						To: 20-1795 Cedar Crest Rd					NA			NA		04/24/2006	
(1782) Cedar Crest Ct	0.08	60	R			From: Cul-de-Sac					NA			NA		04/24/2006	
						To: 20-1712 Bon View Dr					NA			NA		04/06/2006	
(1783) Creek Side Rd	0.07	170	R			From: 20-2172 Creek Side Ct					NA			NA		04/06/2006	
						To: 20-1733 Whittington Dr					NA			NA		04/06/2006	
(1784) Scarsborough Dr	0.12	310	R			From: Dead End					NA			NA		04/06/2006	
						To: 20-1965 Renfro Rd					NA			NA		05/03/2006	
(1784) Scarsborough Dr	0.10	440	R			From: 20-1769 Starmont Rd					NA			NA		05/03/2006	
						To: 20-1978 Swathmore Rd					NA			NA		10/04/2012	
(1784) Scarsborough Dr	0.16	490	R			From: SR 147 Huguenot Rd					NA			NA		10/04/2012	
						To: 20-678 Buford Rd					NA			NA		03/30/2006	
(1785) Laumic Dr	0.17	230	R			From: 20-1786 Holly Grove Lane					NA			NA		03/30/2006	
						To: Cul-de-Sac					NA			NA		03/30/2006	
(1786) Holly Grove Lane	0.05	49	R			From: 20-1787 Sheldeb Dr					NA			NA		03/30/2006	
						To: 20-1785 Laumic Dr					NA			NA		03/30/2006	
(1787) Sheldeb Dr	0.07	260	R			From: 20-678 Buford Rd					NA			NA		03/30/2006	
						To: 20-1788 Sheldeb Ct					NA			NA		03/30/2006	
(1787) Sheldeb Dr	0.10	170	R			From: 20-1786 Holly Grove Lane					NA			NA		03/30/2006	
						To: Cul-de-Sac					NA			NA		03/30/2006	
(1788) Sheldeb Ct	0.04	40	R			From: 20-1787 Sheldeb Dr					NA			NA		03/30/2006	
						To: 20-1787 Sheldeb Dr					NA			NA		03/30/2006	

Virginia Department of Transportation
Traffic Engineering Division
2013
Annual Average Daily Traffic Volume Estimates By Section of Route
Chesterfield Maintenance Area

Route	Length	AADT	QA	4Tire	Bus	-----Truck-----				QC	K Factor	QK	Dir Factor	AAWDT	QW	Year
						2Axle	3+Axle	1Trail	2Trail							
Chesterfield County																
(1789) Southlake Blvd	0.37	10000	G	99%	0%	1%	0%	0%	0%	C	0.101	F	0.700	11000	G	2013
(1789) Southlake Blvd	0.72	5300	G	99%	0%	1%	0%	0%	0%	F	0.096	F	0.778	5700	G	2013
(1790) Stiles Ct	0.06	60	R									NA		NA		08/01/2006
(1791) Red Queen Rd	0.06	330	R									NA		NA		08/01/2006
(1791) Red Queen Rd	0.06	180	R									NA		NA		08/01/2006
(1792) Keithwood Pkwy	0.11	1500	R									NA		NA		09/27/2012
(1792) Keithwood Pkwy	0.18	1300	R									NA		NA		04/18/2006
(1792) Keithwood Pkwy	0.05	1000	R									NA		NA		04/18/2006
(1792) Keithwood Pkwy	0.11	1100	R									NA		NA		04/18/2006
(1792) Keithwood Pkwy	0.09	380	R									NA		NA		04/18/2006
(1792) Keithwood Pkwy	0.17	190	R									NA		NA		04/18/2006
(1793) Ravenscroft Dr	0.09	260	R									NA		NA		04/18/2006
(1793) Ravenscroft Dr	0.22	170	R									NA		NA		04/18/2006
(1794) Oakcliff Ave	0.06	40	R									NA		NA		04/18/2006
(1794) Oakcliff Ave	0.15	260	R									NA		NA		04/18/2006
(1795) Cedar Crest Rd	0.15	140	R									NA		NA		05/03/2006
(1795) Cedar Crest Rd	0.02	530	R									NA		NA		05/03/2006
(1795) Cedar Crest Rd	0.04	840	R									NA		NA		05/03/2006
(1795) Cedar Crest Rd	0.18	890	R									NA		NA		05/03/2006
(1796) Beckham Dr	0.22	180	R									NA		NA		05/03/2006
(1797) Iredell Rd	0.20	310	R									NA		NA		05/03/2006
(1797) Iredell Rd	0.03	340	R									NA		NA		05/03/2006

Virginia Department of Transportation
Traffic Engineering Division
2013
Annual Average Daily Traffic Volume Estimates By Section of Route
Chesterfield Maintenance Area

Route	Length	AADT	QA	4Tire	Bus	-----Truck-----				QC	K Factor	QK	Dir Factor	AAWDT	QW	Year
						2Axle	3+Axle	1Trail	2Trail							
Chesterfield County																
(1797) Iredell Rd	0.09	390	R			From: 20-2043 Fillmore Circle					NA			NA		05/03/2006
(1797) Iredell Rd	0.07	470	R			To: 20-1799 Haverford Circle					NA			NA		05/03/2006
						From: 20-1795 Cedar Crest Rd										
(1798) Fillmore Rd	0.09	300	R			To: 20-1797 Iredell Rd					NA			NA		05/03/2006
(1798) Fillmore Rd	0.07	340	R			From: 20-1796 Beckham Dr					NA			NA		05/03/2006
(1798) Williamswood Rd	0.24	610	R			To: Begin Loop					NA			NA		05/03/2006
(1798) Williamswood Rd	0.06	310	R			From: 20-1850 Westgate Dr					NA			NA		05/03/2006
(1798) Williamswood Rd	0.08	280	R			To: 20-1851 Robert Earl Circle					NA			NA		05/03/2006
(1798) Williamswood Rd	0.10	230	R			From: 20-1852 Farr Lane					NA			NA		05/03/2006
(1798) Williamswood Rd	0.11	200	R			To: 20-1853 Fox Harbor Ct					NA			NA		05/03/2006
						From: End Loop										
(1799) Haverford Circle	0.08	130	R			To: Dead End					NA			NA		05/03/2006
						From: 20-1797 Iredell Rd										
(1800) Three Bridges Rd	0.25	300	R			To: 20-1871 Fox Chase Dr					NA			NA		03/23/2006
						From: Cul-de-Sac										
(1801) Pineville Rd	0.02	4	R			To: Dead End					NA			NA		06/10/2009
(1801) Pineville Rd	0.06	280	R			From: 20-1810 Kentberry Rd					NA			NA		06/10/2009
(1801) Pineville Rd	0.06	230	R			To: 20-1809 Robmont Dr					NA			NA		06/10/2009
(1801) Pineville Rd	0.06	430	R			From: 20-1808 Pineville Ct					NA			NA		06/10/2009
(1801) Pineville Rd	0.18	270	R			To: 20-2588 Rosegill Rd					NA			NA		06/10/2009
(1801) Pineville Rd	0.06	340	R			From: 20-1802 Whiffletree Rd					NA			NA		06/10/2009
						To: 20-672 Adkins Rd										
(1802) Whiffletree Rd	0.06	170	R			From: 20-2588 Rosegill Rd					NA			NA		06/10/2009
(1802) Whiffletree Rd	0.09	160	R			To: 20-1803 Whiffletree Ct					NA			NA		06/10/2009
(1802) Whiffletree Rd	0.06	100	R			From: 20-1801 Pineville Rd					NA			NA		06/10/2009
						To: Dead End										
(1803) Whiffletree Ct	0.03	40	R			From: 20-1802 Whiffletree Rd					NA			NA		06/10/2009
						To: Dead End										
(1804) Kennesaw Rd	0.04	220	R			From: Dead End					NA			NA		06/10/2009
						To: 20-1813 Kimwood Rd										

Virginia Department of Transportation
Traffic Engineering Division
2013
Annual Average Daily Traffic Volume Estimates By Section of Route
Chesterfield Maintenance Area

Route	Length	AADT	QA	4Tire	Bus	-----Truck-----				QC	K Factor	QK	Dir Factor	AAWDT	QW	Year
						2Axle	3+Axle	1Trail	2Trail							
Chesterfield County																
(1804) Kennesaw Rd	0.06	150	R				From: 20-1813 Kimwood Rd					NA		NA		06/10/2009
(1804) Kennesaw Rd	0.07	470	R				To: 20-1811 Vantage Pl					NA		NA		06/10/2009
(1804) Kennesaw Rd	0.18	400	R				From: 20-2588 Rosegill Rd					NA		NA		06/10/2009
(1804) Kennesaw Rd	0.05	140	R				To: 20-1805 Windrift Rd					NA		NA		06/10/2009
(1804) Kennesaw Rd	0.11	48	R				From: 20-2734 Kennesaw Ct					NA		NA		06/10/2009
(1804) Kennesaw Rd							To: 20-1806 Kendrick Rd									
(1805) Windrift Rd	0.10	300	R				From: 20-1804 Kennesaw Rd					NA		NA		06/10/2009
(1805) Windrift Rd	0.02	20	R				To: 20-1806 Kendrick Rd					NA		NA		06/10/2009
(1805) Windrift Rd							To: Dead End									
(1806) Kendrick Rd	0.03	20	R				From: Dead End					NA		NA		06/10/2009
(1806) Kendrick Rd	0.10	480	R				To: 20-1811 Vantage Pl					NA		NA		06/10/2009
(1806) Kendrick Rd	0.07	520	R				From: 20-2588 Rosegill Rd					NA		NA		06/10/2009
(1806) Kendrick Rd	0.10	310	R				To: 20-1807 Wolfberry Rd					NA		NA		06/10/2009
(1806) Kendrick Rd	0.13	260	R				From: 20-1805 Windrift Rd					NA		NA		06/10/2009
(1806) Kendrick Rd	0.05	720	R				To: 20-1804 Kennesaw Rd					NA		NA		06/10/2009
(1806) Kendrick Rd	0.03	670	R				From: 20-2733 Kendrick Ct					NA		NA		06/10/2009
(1806) Kendrick Rd							To: 20-672 Adkins Rd									
(1807) Wolfberry Rd	0.09	110	R				From: Cul-de-Sac					NA		NA		06/08/2009
(1807) Wolfberry Rd							To: 20-1806 Kendrick Rd									
(1808) Pineville Ct	0.03	60	R				From: 20-1801 Pineville Rd					NA		NA		06/08/2009
(1808) Pineville Ct							To: Cul-de-Sac									
(1809) Robmont Dr	0.18	210	R				From: 20-1801 Pineville Rd					NA		NA		06/08/2009
(1809) Robmont Dr							To: 20-2588 Rosegill Rd									
(1810) Kentberry Rd	0.11	170	R				From: Cul-de-Sac					NA		NA		06/08/2009
(1810) Kentberry Rd							To: 20-1801 Pineville Rd									
(1811) Vantage Pl	0.07	310	R				From: 20-1804 Kennesaw Rd					NA		NA		08/12/2009
(1811) Vantage Pl	0.06	410	R				To: 20-1812 Vantage Ct					NA		NA		08/12/2009
(1811) Vantage Pl							To: 20-1806 Kendrick Rd									
(1812) Vantage Ct	0.04	30	R				From: 20-1811 Vantage Pl					NA		NA		08/12/2009
(1812) Vantage Ct							To: Cul-de-Sac									
(1813) Kimwood Rd	0.06	100	R				From: 20-1804 Kennesaw Rd					NA		NA		08/12/2009
(1813) Kimwood Rd							To: Dead End									

Virginia Department of Transportation
Traffic Engineering Division
2013
Annual Average Daily Traffic Volume Estimates By Section of Route
Chesterfield Maintenance Area

Route	Length	AADT	QA	4Tire	Bus	-----Truck-----				QC	K Factor	QK	Dir Factor	AAWDT	QW	Year
						2Axle	3+Axle	1Trail	2Trail							
Chesterfield County																
(1814) Walkers Ferry Rd	0.07	80	R			From: Cul-de-Sac					NA			NA		08/12/2009
(1814) Walkers Ferry Rd	0.18	46	R			From: 20-1819 Walkers Ferry Ct					NA			NA		08/12/2009
						To: 20-1921 Brandermill Py										
(1815) Princess Margaret Pl	0.10	140	R			From: 20-1442 Hybla Rd					NA			NA		08/12/2009
(1815) Princess Margaret Pl	0.10	60	R			From: 20-1816 Princess Margaret Ct					NA			NA		08/12/2009
(1815) Princess Margaret Pl	0.05	60	R			From: 20-3309 Celia Crescent					NA			NA		08/12/2009
						To: Cul-de-Sac										
(1816) Princess Margaret Ct	0.07	60	R			From: Cul-de-Sac					NA			NA		08/12/2009
						To: 20-1815 Princess Margaret Pl										
(1817) Melissa Mill Rd	0.06	49	R			From: Dead End					NA			NA		05/16/2006
(1817) Melissa Mill Rd	0.21	260	R			From: 20-1442 Hybla Rd					NA			NA		05/16/2006
						To: 20-1818 Queen Elizabeth Av										
(1818) Queen Elizabeth Ave	0.02	8	R			From: Dead End					NA			NA		05/16/2006
(1818) Queen Elizabeth Ave	0.05	50	R			From: 20-1817 Melissa Mill Rd					NA			NA		05/16/2006
						To: Dead End										
(1819) Walkers Ferry Ct	0.12	130	R			From: 20-1814 Walkers Ferry Rd					NA			NA		08/12/2009
						To: Cul-de-Sac										
(1820) Riverbirch Trace Rd	0.17	130	R			From: Cul-de-Sac					NA			NA		08/12/2009
(1820) Riverbirch Trace Rd	0.04	180	R			From: 20-1821 Riverbirch Trace Ct					NA			NA		08/12/2009
						To: 20-1921 Brandermill Pkwy										
(1821) Riverbirch Trace Ct	0.04	46	R			From: Cul-de-Sac					NA			NA		08/12/2009
						To: 20-1820 Riverbirch Trace Rd										
(1822) McTyres Cove Pl	0.10	120	R			From: 20-1928 McTyres Cove Rd					NA			NA		08/12/2009
						To: Cul-de-Sac										
(1823) McTyres Cove Lane	0.05	60	R			From: Cul-de-Sac					NA			NA		08/12/2009
(1823) McTyres Cove Lane	0.06	250	R			From: 20-1824 McTyres Cove Ct					NA			NA		08/12/2009
						To: 20-1928 McTyres Cove Rd										
(1824) McTyres Cove Ct	0.11	160	R			From: Cul-de-Sac					NA			NA		08/12/2009
						To: 20-1823 McTyres Cove Lane										
(1825) Marbleridge Rd	0.17	140	R			From: Dead End					NA			NA		05/09/2006
(1825) Marbleridge Rd	0.09	1100	R			From: 20-1421 Clearlake Rd					NA			NA		09/27/2012
(1825) Marbleridge Rd	0.18	1100	R			From: 20-3047 Queensway Rd					NA			NA		09/27/2012
						To: 20-1847 Stroud Lane										

Virginia Department of Transportation
Traffic Engineering Division
2013
Annual Average Daily Traffic Volume Estimates By Section of Route
Chesterfield Maintenance Area

Route	Length	AADT	QA	4Tire	Bus	-----Truck-----				QC	K Factor	QK	Dir Factor	AAWDT	QW	Year
						2Axle	3+Axle	1Trail	2Trail							
Chesterfield County																
1825	Marbleridge Rd	0.07	1900	R								NA		NA		09/27/2012
1825	Marbleridge Rd	0.13	2200	R								NA		NA		09/27/2012
1825	Marbleridge Rd	0.09	1800	R								NA		NA		08/07/2012
1826	Pam Ave	0.17	200	R								NA		NA		06/08/2009
1826	Pam Ave	0.13	140	R								NA		NA		06/08/2009
1826	Norcliff Rd	0.09	110	R								NA		NA		06/08/2009
1827	Brickland Ct	0.04	140	R								NA		NA		06/08/2009
1828	McTyres Cove Terrace	0.09	120	R								NA		NA		06/08/2009
1829	Reams Ct	0.18	290	R								NA		NA		06/08/2009
1830	Wenatchee Rd	0.06	520	R								NA		NA		09/27/2012
1830	Wenatchee Rd	0.07	470	R								NA		NA		05/09/2006
1830	Wenatchee Rd	0.05	400	R								NA		NA		05/09/2006
1831	Copperwod Court	0.09	120	R								NA		NA		06/08/2009
1831	Copperwod Place	0.06	70	R								NA		NA		06/08/2009
1832	Wenatchee Court	0.06	80	R								NA		NA		06/08/2009
1833	Mosswood Rd	0.12	110	R								NA		NA		06/08/2009
1833	Mosswood Rd	0.07	380	R								NA		NA		06/08/2009
1833	Mosswood Rd	0.15	210	R								NA		NA		06/08/2009
1834	Mosswood Ct	0.09	110	R								NA		NA		05/09/2006
1835	Mistywood Rd	0.07	550	R								NA		NA		09/27/2012
1835	Mistywood Rd	0.09	290	R								NA		NA		04/10/2006

Virginia Department of Transportation
Traffic Engineering Division
2013
Annual Average Daily Traffic Volume Estimates By Section of Route
Chesterfield Maintenance Area

Route	Length	AADT	QA	4Tire	Bus	-----Truck-----				QC	K Factor	QK	Dir Factor	AAWDT	QW	Year
						2Axle	3+Axle	1Trail	2Trail							
Chesterfield County																
1835	Mistywood Rd	0.03	20	R							NA			NA		04/10/2006
1836	Silverleaf Trail	0.11	160	R							NA			NA		05/09/2006
1836	Silverleaf Trail	0.05	70	R							NA			NA		05/09/2006
1837	Silverleaf Court	0.04	60	R							NA			NA		05/09/2006
1838	Heritage Woods Lane	0.04	160	R							NA			NA		03/06/2006
1838	Heritage Woods Lane	0.04	80	R							NA			NA		03/06/2006
1838	Heritage Woods Lane	0.05	70	R							NA			NA		03/06/2006
1839	Heritage Woods Ridge	0.04	70	R							NA			NA		03/06/2006
1840	Crumpets Lane	0.05	80	R							NA			NA		05/16/2006
1841	Heritage Woods Rd	0.06	310	R							NA			NA		03/06/2006
1841	Heritage Woods Rd	0.05	160	R							NA			NA		03/06/2006
1841	Heritage Woods Rd	0.05	80	R							NA			NA		03/06/2006
1842	Heritage Woods Terrace	0.04	70	R							NA			NA		03/06/2006
1842	Heritage Woods Terrace	0.07	90	R							NA			NA		03/06/2006
1843	Heritage Woods Pl	0.04	80	R							NA			NA		03/06/2006
1844	Heritage Woods Trail	0.04	70	R							NA			NA		08/01/2006
1845	Summerleaf Dr	0.15	960	R							NA			NA		10/02/2012
1845	Summerleaf Dr	0.15	1100	R							NA			NA		10/02/2012
1845	Summerleaf Dr	0.06	570	R							NA			NA		08/01/2006
1845	Belfield Rd	0.06	430	R							NA			NA		08/01/2006
1845	Belfield Rd	0.06	310	R							NA			NA		08/01/2006

Virginia Department of Transportation
Traffic Engineering Division
2013
Annual Average Daily Traffic Volume Estimates By Section of Route
Chesterfield Maintenance Area

Route	Length	AADT	QA	4Tire	Bus	-----Truck-----				QC	K Factor	QK	Dir Factor	AAWDT	QW	Year
						2Axle	3+Axle	1Trail	2Trail							
Chesterfield County																
(1845) Belfield Rd	0.07	120	R				From: 20-3373 Rockfield Rd				NA			NA		08/01/2006
							To: Cul-de-Sac									
(1846) Summerleaf Ct	0.05	130	R				From: Cul-de-Sac				NA			NA		08/01/2006
							To: 20-1845									
(1847) Stroud Lane	0.06	410	R				From: 20-1825 Marbleridge Rd				NA			NA		05/09/2006
							To: 20-1848 Marblethorpe Rd									
(1847) Stroud Lane	0.09	200	R				From: 20-1848 Marblethorpe Rd				NA			NA		05/09/2006
							To: Dead End									
(1848) Marblethorpe Rd	0.04	30	R				From: Dead End				NA			NA		05/09/2006
							To: 20-3059 Pullbrooke Dr									
(1848) Marblethorpe Rd	0.08	70	R				From: 20-3059 Pullbrooke Dr				NA			NA		05/09/2006
							To: 20-3047 Queensway Rd									
(1848) Marblethorpe Rd	0.16	250	R				From: 20-3047 Queensway Rd				NA			NA		05/09/2006
							To: 20-1847 Stroud Lane									
(1849) Monath Rd	0.17	290	R				From: Dead End				NA			NA		05/09/2006
							To: 20-647 Reams Rd									
(1850) Westgate Dr	0.05	760	R				From: 20-1798 Williamswood Rd				NA			NA		08/12/2009
							To: SR 147 Huguenot Rd									
(1851) Robert Earl Circle	0.04	50	R				From: 20-1798 Williamswood Rd				NA			NA		05/03/2006
							To: Cul-de-Sac									
(1852) Farr Lane	0.18	100	R				From: 20-1798 Williamswood Rd				NA			NA		05/03/2006
							To: 20-1798 Williamswood Rd									
(1853) Fox Harbor Ct	0.04	80	R				From: Cul-de-Sac				NA			NA		05/03/2006
							To: 20-1798 Williamswood Rd									
(1854) Professional Rd	0.14	780	R				From: 20-683 Forest Hill Ave				NA			NA		04/06/2006
							To: Cul-de-Sac									
(1855) Old Well Trail	0.03	140	R				From: 20-1939 Planters Wood Rd				NA			NA		03/06/2006
							To: 20-1856 Old Well Lane									
(1855) Old Well Trail	0.05	50	R				From: 20-1856 Old Well Lane				NA			NA		03/06/2006
							To: Cul-de-Sac									
(1856) Old Well Lane	0.07	80	R				From: 20-1855 Old Well Trail				NA			NA		03/06/2006
							To: Cul-de-Sac									
(1857) Seven Oaks Rd	0.08	420	R				From: 20-1921 Brandermill Pkwy				NA			NA		03/06/2006
							To: 20-1859 Seven Oaks Ct									
(1857) Seven Oaks Rd	0.05	340	R				From: 20-1859 Seven Oaks Ct				NA			NA		03/06/2006
							To: Begin Loop									
(1857) Seven Oaks Rd	0.18	160	R				From: Begin Loop				NA			NA		03/06/2006
							To: 20-1858 Seven Oaks Trail									
(1857) Seven Oaks Rd	0.10	110	R				From: 20-1858 Seven Oaks Trail				NA			NA		03/06/2006
							To: End Loop									

Virginia Department of Transportation
Traffic Engineering Division
2013
Annual Average Daily Traffic Volume Estimates By Section of Route
Chesterfield Maintenance Area

Route	Length	AADT	QA	4Tire	Bus	-----Truck-----				QC	K Factor	QK	Dir Factor	AAWDT	QW	Year
						2Axle	3+Axle	1Trail	2Trail							
Chesterfield County																
1858	Seven Oaks Trail	0.03	48	R							NA			NA		03/06/2006
1859	Seven Oaks Ct	0.04	60	R							NA			NA		08/01/2006
1860	Quail Meadows Ct	0.06	60	R							NA			NA		03/06/2006
1861	Quail Meadows Pl	0.08	100	R							NA			NA		03/06/2006
1862	Quail Hollow Lane	0.12	130	R							NA			NA		03/06/2006
1862	Quail Hollow Lane	0.03	290	R							NA			NA		03/06/2006
1863	Quail Hollow Ct	0.10	130	R							NA			NA		03/06/2006
1864	Quail Hill Ct	0.09	200	R							NA			NA		03/06/2006
1865	Morning Hill Lane	0.02	320	R							NA			NA		03/06/2006
1865	Morning Hill Lane	0.09	100	R							NA			NA		03/06/2006
1866	Morning Hill Ct	0.08	120	R							NA			NA		03/06/2006
1867	Court Ridge Rd	0.05	310	R							NA			NA		03/06/2006
1867	Court Ridge Rd	0.03	150	R							NA			NA		03/06/2006
1867	Court Ridge Rd	0.09	110	R							NA			NA		03/06/2006
1868	Court Ridge Trail	0.05	100	R							NA			NA		03/06/2006
1869	Fox Chase Rd	0.06	470	R							NA			NA		03/06/2006
1869	Fox Chase Rd	0.05	200	R							NA			NA		03/06/2006
1869	Fox Chase Rd	0.05	70	R							NA			NA		03/06/2006
1870	Fox Chase Trail	0.10	170	R							NA			NA		03/06/2006
1871	Fox Chase Dr	0.16	230	R							NA			NA		08/12/2009

Virginia Department of Transportation
Traffic Engineering Division
2013
Annual Average Daily Traffic Volume Estimates By Section of Route
Chesterfield Maintenance Area

Route	Length	AADT	QA	4Tire	Bus	-----Truck-----				QC	K Factor	QK	Dir Factor	AAWDT	QW	Year
						2Axle	3+Axle	1Trail	2Trail							
Chesterfield County																
(1871) Fox Chase Dr	0.14	370	R								NA		NA			08/12/2009
(1871) Fox Chase Dr	0.06	1000	R								NA		NA			08/12/2009
(1871) Fox Chase Dr	0.06	1000	R								NA		NA			08/12/2009
(1871) Fox Chase Dr	0.06	1100	R								NA		NA			08/12/2009
(1871) Fox Chase Dr	0.05	1300	R								NA		NA			08/12/2009
(1871) Fox Chase Dr	0.09	1300	R								NA		NA			08/12/2009
(1871) Fox Chase Dr	0.09	170	R								NA		NA			08/12/2009
(1872) Fox Chase Ct	0.07	80	R								NA		NA			08/13/2009
(1873) Nuttree Woods Dr	0.27	950	R								NA		NA			08/13/2009
(1873) Nuttree Woods Dr	0.19	160	R								NA		NA			08/13/2009
(1873) Nuttree Woods Dr	0.06	190	R								NA		NA			08/13/2009
(1873) Nuttree Woods Dr	0.04	550	R								NA		NA			08/13/2009
(1873) Nuttree Woods Dr	0.08	540	R								NA		NA			08/13/2009
(1873) Nuttree Woods Dr	0.06	540	R								NA		NA			08/13/2009
(1874) Nuttree Woods Trail	0.04	50	R								NA		NA			08/13/2009
(1875) Nuttree Woods Pl	0.03	130	R								NA		NA			08/13/2009
(1875) Nuttree Woods Pl	0.04	70	R								NA		NA			08/13/2009
(1876) Nuttree Woods Lane	0.04	47	R								NA		NA			08/13/2009
(1877) Nuttree Woods Ct	0.04	60	R								NA		NA			08/13/2009
(1878) Overcreek Lane	0.18	700	R								NA		NA			08/13/2009
(1879) Northwich Dr	0.11	90	R								NA		NA			08/13/2009
(1879) Northwich Dr	0.04	100	R								NA		NA			08/13/2009

Virginia Department of Transportation
Traffic Engineering Division
2013
Annual Average Daily Traffic Volume Estimates By Section of Route
Chesterfield Maintenance Area

Route	Length	AADT	QA	4Tire	Bus	-----Truck-----				QC	K Factor	QK	Dir Factor	AAWDT	QW	Year
						2Axle	3+Axle	1Trail	2Trail							
Chesterfield County																
(1879) Northwich Dr	0.13	200	R			From: Begin Loop					NA			NA		08/13/2009
(1879) Northwich Dr	0.03	410	R			To: 20-1881 Northwich Rd					NA			NA		08/13/2009
						From: 20-1920 Millridge Pkwy										
(1880) Northwich Ct	0.08	120	R			To: 20-1879 Northwich Dr					NA			NA		08/13/2009
						From: Cul-de-Sac										
(1881) Northwich Rd	0.05	170	R			To: 20-1879 Northwich Dr					NA			NA		08/13/2009
(1881) Northwich Rd	0.03	40	R			From: 20-1882 Northwich Trail					NA			NA		08/13/2009
						To: Cul-de-Sac										
(1882) Northwich Trail	0.11	110	R			From: Cul-de-Sac					NA			NA		08/13/2009
						To: 20-1881 Northwich Rd										
(1883) Timber Ridge Rd	0.23	150	R			From: End Loop					NA			NA		08/13/2009
						To: E Leg Int; Gap										
(1883) Timber Ridge Rd	0.04	290	R			From: 20-1920 Millridge Pkwy					NA			NA		08/13/2009
						To: E Leg Int										
(1883) Timber Ridge Rd	0.22	120	R			From: E Leg Int					NA			NA		08/13/2009
						To: 20-1884 Timber Ridge Ct										
(1883) Timber Ridge Rd	0.20	130	R			From: 20-1884 Timber Ridge Ct					NA			NA		08/13/2009
						To: 20-1885 Timber Ridge Pl										
(1883) Timber Ridge Rd	0.06	360	R			From: 20-1885 Timber Ridge Pl					NA			NA		08/13/2009
						To: Begin Loop										
(1883) Timber Ridge Rd	0.04	360	R			From: Begin Loop					NA			NA		08/13/2009
						To: 20-1921 Brandermill Pkwy										
(1884) Timber Ridge Ct	0.05	60	R			From: 20-1883 Timber Ridge Rd					NA			NA		08/13/2009
						To: Cul-de-Sac										
(1885) Timber Ridge Pl	0.10	90	R			From: Cul-de-Sac					NA			NA		08/13/2009
						To: 20-1883 Timber Ridge Rd										
(1886) Quail Hunt Ct	0.04	80	R			From: 20-1883 Timber Ridge Rd					NA			NA		08/13/2009
						To: 20-1950 Quail Hill Dr										
(1887) Hunts Bridge Lane	0.11	90	R			From: 20-1950 Quail Hill Dr					NA			NA		08/13/2009
						To: Cul-de-Sac										
(1887) Hunts Bridge Terrace	0.05	180	R			From: 20-1888 Hunts Bridge Ct					NA			NA		08/13/2009
						To: 20-1950 N, Quail Hill Dr										
(1887) Hunts Bridge Rd	0.06	980	R			From: 20-1950 S, Quail Hill Dr					NA			NA		08/13/2009
						To: 20-754 Old Hundred Rd										
(1888) Hunts Bridge Ct	0.03	50	R			From: 20-754 Old Hundred Rd					NA			NA		08/13/2009
						To: Cul-de-Sac										
(1889) Commodore Ridge Rd	0.04	50	R			From: Cul-de-Sac					NA			NA		08/13/2009
						To: Dead End										
(1889) Commodore Ridge Rd	0.02	48	R			From: Dead End					NA			NA		08/13/2009
						To: 20-2916 Commodore Point Cr										
(1889) Commodore Ridge Rd	0.02	48	R			From: 20-2916 Commodore Point Cr					NA			NA		08/13/2009
						To: 20-2917 Commodore Point Pl										

Virginia Department of Transportation
 Traffic Engineering Division
 2013
 Annual Average Daily Traffic Volume Estimates By Section of Route
 Chesterfield Maintenance Area

Route	Length	AADT	QA	4Tire	Bus	-----Truck-----				QC	K Factor	QK	Dir Factor	AAWDT	QW	Year
						2Axle	3+Axle	1Trail	2Trail							
Chesterfield County																
(1889) Commodore Ridge Rd	0.05	150	R			From: 20-2917 Commodore Point Pl					NA			NA		08/13/2009
(1889) Stoney Ridge Rd	0.15	360	R			To: 20-2915 Commodore Point Ct					NA			NA		08/13/2009
(1889) Commodore Point Rd	0.03	410	R			From: 20-1921 Brandermill Pkwy					NA			NA		08/12/2009
(1889) Commodore Point Rd	0.15	280	R			To: 20-1890 Stoney Ridge Trail					NA			NA		08/12/2009
(1889) Commodore Point Rd	0.08	60	R			From: 20-1891 Stoney Ridge Ct					NA			NA		08/12/2009
(1890) Stoney Ridge Trail	0.15	110	R			To: Cul-de-Sac					NA			NA		08/12/2009
(1891) Stoney Ridge Ct	0.10	80	R			From: Cul-de-Sac					NA			NA		08/12/2009
(1892) Village Green Dr	0.19	490	R			To: 20-1889					NA			NA		09/25/2012
(1892) Village Green Dr	0.08	2000	R			From: End Loop					NA			NA		09/25/2012
(1892) Village Green Dr	0.07	1500	R			To: 20-2914					NA			NA		09/25/2012
(1892) Village Green Dr	0.06	2100	R			From: 20-1894 Thornridge Lane					NA			NA		09/25/2012
(1893) Scherer Dr	0.12	250	R			To: Begin Loop					NA			NA		08/22/2012
(1893) Scherer Dr	0.14	510	R			From: 20-1920 Millridge Pkwy					NA			NA		04/06/2006
(1893) Scherer Dr	0.07	520	R			To: 20-1773 Brixham Dr					NA			NA		04/06/2006
(1893) Scherer Dr	0.11	700	R			From: 20-1759 Barningham Rd; Mohawk Dr					NA			NA		04/06/2006
(1894) Thornridge Lane	0.24	160	R			To: 20-1979 Trabue Rd					NA			NA		04/06/2006
(1894) Thornridge Lane	0.10	500	R			From: 20-1982 Sherbrook Ct					NA			NA		10/18/2012
(1895) Thornridge Ct	0.10	100	R			To: SR 147 Huguenot Rd					NA			NA		03/06/2006
(1896) Steeple Chase Terrace	0.05	47	R			From: Cul-de-Sac					NA			NA		03/06/2006
(1897) Steeple Chase Rd	0.05	150	R			To: 20-1895 Thornridge Ct					NA			NA		08/12/2009
(1897) Steeple Chase Rd	0.05	70	R			From: 20-1892 Village Green Dr					NA			NA		08/12/2009
(1898) Steeple Chase Ct	0.05	60	R			To: Cul-de-Sac					NA			NA		08/12/2009
(1899) Steeple Chase Ct	0.05	60	R			From: 20-1897 Steeple Chase Rd					NA			NA		08/12/2009
(1899) Steeple Chase Ct	0.05	60	R			To: Cul-de-Sac					NA			NA		08/12/2009

Virginia Department of Transportation
Traffic Engineering Division
2013
Annual Average Daily Traffic Volume Estimates By Section of Route
Chesterfield Maintenance Area

Route	Length	AADT	QA	4Tire	Bus	-----Truck-----				QC	K Factor	QK	Dir Factor	AAWDT	QW	Year
						2Axle	3+Axle	1Trail	2Trail							
Chesterfield County																
(1899) Fox Chase Lane	0.12	1800	R			From: 20-1871 Fox Chase Dr					NA			NA		08/12/2009
(1899) Fox Chase Lane	0.08	750	R			To: 20-604 Genito Rd					NA			NA		08/12/2009
						From: Cul-de-Sac										
(1900) Rainwater Rd	0.15	240	R			To: 20-1913 Huntingcreek Dr					NA			NA		08/01/2006
(1900) Rainwater Rd	0.20	160	R			From: 20-2000 Rainwater Ct					NA			NA		08/01/2006
						To: 20-2022 Retriever Rd										
(1901) Antas Lane	0.05	90	R			From: Cul-de-Sac					NA			NA		03/30/2009
						To: 20-642 Salem Church Rd										
(1902) Baume Circle	0.06	70	R			From: Cul-de-Sac					NA			NA		06/01/2006
						To: 20-642 Salem Church Rd										
(1903) Chanson Rd	0.12	210	R			From: 20-3702					NA			NA		08/12/2009
						To: 20-642 Salem Church Rd										
(1904) Nordic Lane	0.06	80	R			From: Cul-de-Sac					NA			NA		06/01/2006
						To: 20-642 Salem Church Rd										
(1905) Old Warson Dr	0.96	1100	R			From: 20-642 Salem Church Rd					NA			NA		03/30/2009
						To: 20-750 Shiloh Dr										
(1906) Saponen Dr	0.06	50	R			From: Cul-de-Sac					NA			NA		06/01/2006
						To: 20-1905 Old Warson Dr										
(1907) Heather Ridge	0.06	140	R			From: Cul-de-Sac					NA			NA		06/01/2006
						To: 20-1910 Lost Forest Dr										
(1907) Heather Ridge	0.18	160	R			From: 20-1910 Lost Forest Dr					NA			NA		06/01/2006
						To: 20-1908 Bentwood Lane										
(1908) Bentwood Lane	0.06	500	R			From: 20-1910 Lost Forest Dr					NA			NA		06/01/2006
						To: 20-1907 Heather Ridge										
(1908) Bentwood Lane	0.05	560	R			From: 20-3067 Forest Acres Lane					NA			NA		06/01/2006
						To: 20-2836 Windwood Lane										
(1908) Bentwood Lane	0.06	290	R			From: 20-2836 Windwood Lane					NA			NA		06/01/2006
						To: 20-3066 Bent Wood Ct										
(1908) Bentwood Lane	0.06	220	R			From: 20-3066 Bent Wood Ct					NA			NA		06/01/2006
						To: 20-3065 Cedarbend Lane										
(1908) Bentwood Lane	0.06	80	R			From: 20-3065 Cedarbend Lane					NA			NA		06/01/2006
						To: Cul-de-Sac										
(1909) Bellmeadows Ct	0.05	60	R			From: Cul-de-Sac					NA			NA		07/11/2006
						To: 20-1918 Bellmeadows Rd										
(1909) Bellmeadows Terrace	0.06	60	R			From: 20-1918 Bellmeadows Rd					NA			NA		07/11/2006
						To: Cul-de-Sac										
(1910) Lost Forest Dr	0.06	1900	R			From: SR 145 Centralia Rd					NA			NA		10/03/2012
						To: 20-1911 Creekwood Ct										

Virginia Department of Transportation
Traffic Engineering Division
2013
Annual Average Daily Traffic Volume Estimates By Section of Route
Chesterfield Maintenance Area

Route	Length	AADT	QA	4Tire	Bus	-----Truck-----				QC	K Factor	QK	Dir Factor	AAWDT	QW	Year
						2Axle	3+Axle	1Trail	2Trail							
Chesterfield County																
(1910) Lost Forest Dr	0.14	1800	R			From: 20-1911 Creekwood Ct					NA			NA		10/03/2012
(1910) Lost Forest Dr	0.06	2300	R			To: 20-1912 Enchanted Lane					NA			NA		10/03/2012
(1910) Lost Forest Dr	0.13	1300	R			From: 20-1907 Heather Ridge					NA			NA		10/03/2012
(1910) Lost Forest Dr	0.05	940	R			To: 20-1908 Bentwood Lane					NA			NA		10/03/2012
(1910) Lost Forest Dr	0.12	910	R			From: 20-2835 Lost Forest Ct					NA			NA		06/01/2006
(1910) Lost Forest Dr	0.20	830	R			To: 20-2836 Windwood Lane					NA			NA		06/01/2006
(1910) Lost Forest Dr	0.12	680	R			From: 20-3065 Cedarbend Lane					NA			NA		06/01/2006
(1910) Lost Forest Dr	0.07	540	R			To: 0.12 MN 20-3065					NA			NA		06/01/2006
(1910) Lost Forest Dr	0.23	380	R			From: 20-2848 Rainwood Rd					NA			NA		06/01/2006
(1910) Lost Forest Dr						To: 20-3061 Greatbridge Rd										
(1911) Creekwood Ct	0.06	90	R			From: 20-1910 Lost Forest Dr					NA			NA		06/01/2006
(1912) Enchanted Lane	0.03	40	R			To: Cul-de-Sac					NA			NA		06/01/2006
(1912) Enchanted Lane	0.09	90	R			From: 20-1910 Lost Forest Dr					NA			NA		06/01/2006
(1913) Huntingcreek Dr	0.05	2900	R			To: End State Maintenance					NA			NA		08/27/2012
(1913) Huntingcreek Dr	0.05	2700	R			From: 20-3654 Leisure Lane					NA			NA		08/27/2012
(1913) Huntingcreek Dr	0.06	2600	R			To: 20-3650 Playground Circle					NA			NA		08/27/2012
(1913) Huntingcreek Dr	0.10	2500	R			From: 20-2832 Huntingcreek Circle					NA			NA		08/27/2012
(1913) Huntingcreek Dr	0.07	2400	R			To: 20-2833 Pointer Dr					NA			NA		08/27/2012
(1913) Huntingcreek Dr	0.10	2200	R			From: 20-2022 Watchaven Lane					NA			NA		08/29/2012
(1913) Huntingcreek Dr	0.05	2300	R			To: 20-2821 Deerwater Rd					NA			NA		08/29/2012
(1913) Huntingcreek Dr	0.06	2200	R			From: 20-2820 Leafycreek Dr					NA			NA		08/29/2012
(1913) Huntingcreek Dr	0.14	2400	R			To: 20-2815 Gunsight Lane					NA			NA		08/29/2012
(1913) Huntingcreek Dr	0.03	2400	R			From: 20-2819 Huntingcreek Ct					NA			NA		08/29/2012
(1913) Huntingcreek Dr	0.06	2500	R			To: 20-2818 Huntingcreek Terrace					NA			NA		08/29/2012
(1913) Huntingcreek Dr	0.08	2400	R			From: 20-1900 Rainwater Rd					NA			NA		08/27/2012
(1913) Huntingcreek Dr						To: 20-1915 Buttermint Dr										

Virginia Department of Transportation
Traffic Engineering Division
2013
Annual Average Daily Traffic Volume Estimates By Section of Route
Chesterfield Maintenance Area

Route	Length	AADT	QA	4Tire	Bus	-----Truck-----				QC	K Factor	QK	Dir Factor	AAWDT	QW	Year
						2Axle	3+Axle	1Trail	2Trail							
Chesterfield County																
1913	Huntingcreek Dr	0.07	2700	R							NA			NA		08/29/2012
1913	Huntingcreek Dr	0.07	2600	R							NA			NA		08/27/2012
1914	Cloverpatch Terrace	0.06	100	R							NA			NA		07/11/2006
1915	Buttermint Dr	0.05	410	R							NA			NA		07/11/2006
1915	Buttermint Dr	0.13	360	R							NA			NA		07/11/2006
1915	Buttermint Dr	0.08	300	R							NA			NA		07/11/2006
1915	Buttermint Dr	0.06	220	R							NA			NA		07/11/2006
1916	English Setter Ct	0.10	120	R							NA			NA		07/11/2006
1917	Gunshop Lane	0.06	80	R							NA			NA		07/11/2006
1918	Bellmeadows Rd	0.06	650	R							NA			NA		07/11/2006
1918	Bellmeadows Rd	0.19	950	R							NA			NA		10/03/2012
1919	Windingrun Lane	0.15	100	R							NA			NA		07/11/2006
1919	Windingrun Lane	0.10	260	R							NA			NA		07/11/2006
1919	Windingrun Ln	0.03	50	R							NA			NA		07/11/2006
1920	Millridge Pkwy	0.34	6900	R							NA			NA		06/03/2009
1920	Millridge Pkwy	1.30	4400	R							NA			NA		06/03/2009
1921	Brandermill Pkwy	0.88	3500	R							NA			NA		06/03/2009
1921	Brandermill Pkwy	0.97	3000	R							NA			NA		06/03/2009
1921	Brandermill Pkwy	1.02	3900	R							NA			NA		06/03/2009
1921	Brandermill Pkwy	0.32	380	R							NA			NA		06/03/2009
1922	Poplar Grove Rd	0.20	120	R							NA			NA		03/15/2006
1922	Poplar Grove Rd	0.06	180	R							NA			NA		03/15/2006

Virginia Department of Transportation
Traffic Engineering Division
2013
Annual Average Daily Traffic Volume Estimates By Section of Route
Chesterfield Maintenance Area

Route	Length	AADT	QA	4Tire	Bus	-----Truck-----				QC	K Factor	QK	Dir Factor	AAWDT	QW	Year
						2Axle	3+Axle	1Trail	2Trail							
Chesterfield County																
1922 Poplar Grove Rd	0.03	230	R				From: 20-1924 Poplar Grove Ct				NA		NA		03/15/2006	
1922 Poplar Grove Rd	0.18	290	R				To: 20-1925 Poplar Grove Terrace				NA		NA		03/15/2006	
1922 Poplar Grove Rd	0.17	260	R				From: 20-1926 Poplar Grove Pl				NA		NA		03/15/2006	
1922 Poplar Grove Rd	0.03	390	R				To: Begin Loop				NA		NA		03/15/2006	
1923 Poplar Grove Rd	0.08	320	R				From: 20-1920 Millridge Pkwy				NA		NA		03/15/2006	
1923 Poplar Grove Rd	0.08	320	R				To: 20-1922 Poplar Grove Rd				NA		NA		03/15/2006	
1924 Poplar Grove Ct	0.05	80	R				From: 20-1922 Poplar Grove Rd				NA		NA		03/15/2006	
1925 Poplar Grove Terrace	0.03	46	R				To: Cul-de-Sac				NA		NA		03/15/2006	
1926 Poplar Grove Pl	0.08	80	R				From: Cul-de-Sac				NA		NA		03/15/2006	
1927 Winterberry Ridge	0.07	320	R				To: 20-1922 Poplar Grove Rd				NA		NA		03/15/2006	
1927 Winterberry Ridge	0.18	250	R				From: End Loop				NA		NA		03/06/2006	
1927 Winterberry Ridge	0.18	250	R				To: 20-1931 Hickory Nut Point				NA		NA		03/06/2006	
1927 Winterberry Ridge	0.14	210	R				From: 20-1930 Winterberry Ct				NA		NA		03/06/2006	
1927 Winterberry Ridge	0.06	180	R				To: 20-1929 Winterberry Trail				NA		NA		03/06/2006	
1927 Winterberry Ridge	0.22	470	R				From: 20-1928 McTyres Cove Rd				NA		NA		03/06/2006	
1927 Winterberry Ridge	0.06	780	R				To: Begin Loop				NA		NA		03/06/2006	
1928 McTyres Cove Rd	0.14	380	R				From: 20-1927 Winterberry Ridge				NA		NA		06/01/2009	
1928 McTyres Cove Rd	0.04	420	R				To: 20-1828 S, McTyres Cove Trail				NA		NA		06/01/2009	
1928 McTyres Cove Rd	0.09	490	R				From: 20-1828 N, McTyres Cove Trail				NA		NA		06/01/2009	
1928 McTyres Cove Rd	0.05	500	R				To: 20-1823 McTyres Cove Lane				NA		NA		06/01/2009	
1928 McTyres Cove Rd	0.12	530	R				From: 20-1822 McTyres Cove Pl				NA		NA		06/01/2009	
1929 Winterberry Terrace	0.06	80	R				To: 20-1921 Brandermill Pkwy				NA		NA		06/01/2009	
1930 Winterberry Ct	0.04	50	R				From: 20-1927 Winterberry Ridge				NA		NA		06/03/2009	
1931 Hickory Nut Point	0.03	60	R				To: Cul-de-Sac				NA		NA		06/03/2009	
							From: Cul-de-Sac				NA		NA		06/03/2009	
							To: 20-1933 Hickory Nut Ct				NA		NA		06/03/2009	

Virginia Department of Transportation
Traffic Engineering Division
2013
Annual Average Daily Traffic Volume Estimates By Section of Route
Chesterfield Maintenance Area

Route	Length	AADT	QA	4Tire	Bus	-----Truck-----				QC	K Factor	QK	Dir Factor	AAWDT	QW	Year
						2Axle	3+Axle	1Trail	2Trail							
Chesterfield County																
1931 Hickory Nut Point	0.10	150	R				From: 20-1933 Hickory Nut Ct					NA		NA		06/03/2009
1931 Hickory Nut Point	0.10	270	R				From: 20-1932 Hickory Nut Pl					NA		NA		06/03/2009
							To: 20-1927 Winterberry Ridge									
1932 Hickory Nut Pl	0.04	40	R				From: Cul-de-Sac					NA		NA		06/03/2009
							To: 20-1931 Hickory Nut Point									
1933 Hickory Nut Ct	0.03	46	R				From: 20-1931 Hickory Nut Point					NA		NA		06/03/2009
							To: Cul-de-Sac									
1934 Old Fox Trail	0.19	320	R				From: 20-1920 Millridge Pkwy					NA		NA		08/17/2009
1934 Old Fox Trail	0.25	130	R				From: Begin Loop					NA		NA		08/17/2009
1934 Old Fox Trail	0.11	90	R				From: 20-1935 Old Fox Trail					NA		NA		08/17/2009
1934 Old Fox Trail	0.04	60	R				From: 20-1936 Old Fox Ct					NA		NA		08/17/2009
							To: End Loop									
1935 Old Fox Trail	0.05	230	R				From: 20-1920 Millridge Pkwy					NA		NA		08/17/2009
							To: 20-1934 Old Fox Trail									
1936 Old Fox Ct	0.04	50	R				From: Cul-de-Sac					NA		NA		08/17/2009
							To: 20-1934 Old Fox Trail									
1937 Woodbriar Ct	0.03	70	R				From: Cul-de-Sac					NA		NA		03/06/2006
1937 Woodbriar Ct	0.03	220	R				From: 20-1938 Woodbriar Ridge					NA		NA		03/06/2006
							To: 20-1920 Millridge Pkwy									
1938 Woodbriar Ridge	0.06	140	R				From: Cul-de-Sac					NA		NA		03/06/2006
							To: 20-1937 Woodbriar Ct									
1939 Planters Wood Rd	0.05	1100	R				From: 20-1920 S, Millridge Pkwy					NA		NA		08/17/2009
1939 Planters Wood Rd	0.04	900	R				From: 20-1940 Old Barn Ct					NA		NA		08/17/2009
1939 Planters Wood Rd	0.03	860	R				From: 20-1941 Painted Post Lane					NA		NA		08/17/2009
1939 Planters Wood Rd	0.04	700	R				From: 20-1942 Farm Crest Ct					NA		NA		08/17/2009
1939 Planters Wood Rd	0.05	600	R				From: 20-1943 Peppercorn Pl					NA		NA		08/17/2009
1939 Planters Wood Rd	0.06	550	R				From: 20-1944 Gate Post Ct					NA		NA		08/17/2009
1939 Planters Wood Rd	0.02	530	R				From: 20-1945 Farm Brook Ct					NA		NA		08/17/2009
1939 Planters Wood Rd	0.04	320	R				From: 20-1865 Morning Hill Lane					NA		NA		08/17/2009
1939 Planters Wood Rd	0.03	290	R				From: 20-1844 Heritage Woods Trail					NA		NA		08/17/2009
							To: 20-1855 Old Well Trail									

Virginia Department of Transportation
 Traffic Engineering Division
 2013
 Annual Average Daily Traffic Volume Estimates By Section of Route
 Chesterfield Maintenance Area

Route	Length	AADT	QA	4Tire	Bus	-----Truck-----				QC	K Factor	QK	Dir Factor	AAWDT	QW	Year
						2Axle	3+Axle	1Trail	2Trail							
Chesterfield County																
1939 Planters Wood Rd	0.03	260	R			From: 20-1855 Old Well Trail					NA			NA		08/17/2009
1939 Planters Wood Rd	0.06	280	R			To: 20-1841 Heritage Woods Rd					NA			NA		08/17/2009
1939 Planters Wood Rd	0.03	310	R			From: 20-1839 Heritage Woods Ridge					NA			NA		08/17/2009
1939 Planters Wood Rd	0.17	420	R			To: 20-1838 Heritage Woods Lane					NA			NA		08/17/2009
1940 Old Barn Ct	0.03	60	R			From: 20-1920 N. Millridge Pkwy					NA			NA		08/17/2009
1940 Old Barn Ct	0.03	60	R			To: 20-1939 Planters Wood Rd					NA			NA		08/17/2009
1941 Painted Post Lane	0.08	110	R			From: Cul-de-Sac					NA			NA		08/17/2009
1941 Painted Post Lane	0.08	110	R			To: 20-1939 Planters Wood Rd					NA			NA		08/17/2009
1942 Farm Crest Ct	0.07	120	R			From: Cul-de-Sac					NA			NA		08/17/2009
1942 Farm Crest Ct	0.07	120	R			To: 20-1939 Planters Wood Rd					NA			NA		08/17/2009
1943 Peppercorn Pl	0.07	100	R			From: Cul-de-Sac					NA			NA		08/17/2009
1943 Peppercorn Pl	0.07	100	R			To: 20-1939 Planters Wood Rd					NA			NA		08/17/2009
1944 Gate Post Ct	0.07	130	R			From: 20-1939 Planters Wood Rd					NA			NA		08/17/2009
1944 Gate Post Ct	0.07	130	R			To: Cul-de-Sac					NA			NA		08/17/2009
1945 Farm Brook Ct	0.03	60	R			From: Cul-de-Sac					NA			NA		08/17/2009
1945 Farm Brook Ct	0.03	60	R			To: 20-1939 Planters Wood Rd					NA			NA		08/17/2009
1946 Pebble Creek Rd	0.04	380	R			From: 20-1921 Brandermill Pkwy					NA			NA		08/17/2009
1946 Pebble Creek Rd	0.13	340	R			To: 20-1947 Pebble Creek Ct					NA			NA		08/17/2009
1946 Pebble Creek Rd	0.03	250	R			From: 20-1948 Pebble Creek Lane					NA			NA		08/17/2009
1946 Pebble Creek Rd	0.23	180	R			To: 20-1949 Pebble Creek Trail					NA			NA		08/17/2009
1946 Pebble Creek Rd	0.23	180	R			From: Cul-de-Sac					NA			NA		08/17/2009
1947 Pebble Creek Ct	0.03	40	R			To: 20-1946 Pebble Creek Rd					NA			NA		08/17/2009
1947 Pebble Creek Ct	0.03	40	R			From: Cul-de-Sac					NA			NA		08/17/2009
1948 Pebble Creek Lane	0.04	60	R			From: Cul-de-Sac					NA			NA		08/17/2009
1948 Pebble Creek Lane	0.04	60	R			To: 20-1946 Pebble Creek Rd					NA			NA		08/17/2009
1949 Pebble Creek Trail	0.04	60	R			From: 20-1946 Pebble Creek Rd					NA			NA		08/17/2009
1949 Pebble Creek Trail	0.04	60	R			To: Cul-de-Sac					NA			NA		08/17/2009
1950 Quail Hill Dr	0.03	960	R			From: 20-1921 Brandermill Pkwy					NA			NA		08/17/2009
1950 Quail Hill Dr	0.04	760	R			To: 20-1951 Quail Meadows Lane					NA			NA		08/17/2009
1950 Quail Hill Dr	0.04	600	R			From: 20-1862 Quail Hollow Lane					NA			NA		08/17/2009
1950 Quail Hill Dr	0.19	650	R			To: 20-1864 Quail Hill Ct					NA			NA		08/17/2009
1950 Quail Hill Dr	0.19	650	R			From: 20-1869 Fox Chase Rd					NA			NA		08/17/2009

Virginia Department of Transportation
Traffic Engineering Division
2013
Annual Average Daily Traffic Volume Estimates By Section of Route
Chesterfield Maintenance Area

Route	Length	AADT	QA	4Tire	Bus	-----Truck-----				QC	K Factor	QK	Dir Factor	AAWDT	QW	Year
						2Axle	3+Axle	1Trail	2Trail							
Chesterfield County																
(1950) Quail Hill Dr	0.16	580	R			From: 20-1869 Fox Chase Rd					NA			NA		08/17/2009
(1950) Quail Hill Dr	0.05	620	R			To: 20-1887 S. Hunts Bridge Rd					NA			NA		08/17/2009
(1950) Quail Hill Dr	0.16	480	R			From: 20-1887 N. Hunts Bridge Terrace					NA			NA		08/17/2009
(1950) Quail Hill Dr	0.08	410	R			To: 20-1886 Quail Hunt Ct					NA			NA		08/17/2009
(1950) Quail Hill Dr						From: 20-1871 Fox Chase Dr										
(1951) Quail Meadows Lane	0.07	90	R			To: Dead End					NA			NA		03/06/2006
(1951) Quail Meadows Lane	0.03	210	R			From: 20-1861 Quail Meadows Pl					NA			NA		03/06/2006
(1951) Quail Meadows Lane	0.06	230	R			To: 20-1860 Quail Meadows Ct					NA			NA		03/06/2006
(1951) Quail Meadows Lane						From: 20-1950 Quail Hill Dr										
(1952) Red Lion Pl	0.03	20	R			To: Dead End					NA			NA		04/20/2006
(1952) Red Lion Pl	0.07	220	R			From: 20-2544 Greenfield Dr					NA			NA		04/20/2006
(1952) Red Lion Pl	0.04	260	R			To: 20-2754 Marble Head Ct					NA			NA		04/20/2006
(1952) Red Lion Pl	0.05	330	R			From: 20-2755 Homestead Ct					NA			NA		04/20/2006
(1952) Red Lion Pl	0.07	270	R			To: 20-2756 Red Lion Ct					NA			NA		09/27/2012
(1952) Red Lion Pl						From: 20-1775 Early Settlers Rd										
(1953) Threadneedle St	0.06	130	R			To: 20-1955 Honey Tree Rd					NA			NA		06/24/2009
(1953) Threadneedle St	0.05	150	R			From: 20-1954 March Hare Dr					NA			NA		06/24/2009
(1953) Threadneedle St						To: 20-2540 Savoy Rd										
(1954) March Hare Dr	0.10	210	R			From: 20-1953 Threadneedle St					NA			NA		06/24/2009
(1954) March Hare Dr						To: 20-1775 Early Settlers Rd										
(1955) Honey Tree Rd	0.06	200	R			From: 20-1956 Wrens Nest Rd					NA			NA		06/24/2009
(1955) Honey Tree Rd	0.11	320	R			To: 20-1953 Threadneedle St					NA			NA		06/24/2009
(1955) Honey Tree Rd						From: 20-1775 Early Settlers Rd										
(1956) Wrens Nest Rd	0.09	830	R			To: 20-675 Robious Rd					NA			NA		06/24/2009
(1956) Wrens Nest Rd	0.05	770	R			From: 20-1791 Red Queen Rd					NA			NA		06/24/2009
(1956) Wrens Nest Rd	0.09	900	R			To: 20-1955 Honey Tree Rd					NA			NA		06/24/2009
(1956) Wrens Nest Rd	0.09	740	R			From: 20-2540 Savoy Rd					NA			NA		06/24/2009
(1956) Wrens Nest Rd	0.05	760	R			To: 20-1957 Wrens Nest Ct					NA			NA		06/24/2009
(1956) Wrens Nest Rd	0.25	370	R			From: 20-1959 Jousting Lane					NA			NA		06/24/2009
(1956) Wrens Nest Rd						To: Cul-de-Sac										

Virginia Department of Transportation
Traffic Engineering Division
2013
Annual Average Daily Traffic Volume Estimates By Section of Route
Chesterfield Maintenance Area

Route	Length	AADT	QA	4Tire	Bus	-----Truck-----				QC	K Factor	QK	Dir Factor	AAWDT	QW	Year
						2Axle	3+Axle	1Trail	2Trail							
Chesterfield County																
(1957) Wrens Nest Ct	0.08	250	R			From: 20-1956 Wrens Nest Rd					NA			NA		05/03/2006
						To: Cul-de-Sac										
(1958) Eureka Dr	0.08	220	R			From: 20-1992 Aldwell Dr					NA			NA		10/11/2012
						To: Dead End										
(1959) Jousting Lane	0.07	310	R			From: 20-1956 Wrens Nest Rd					NA			NA		05/03/2006
						To: 20-1960 Quarterstaff Rd										
(1959) Jousting Lane	0.05	420	R			From: 20-1960 Quarterstaff Rd					NA			NA		05/03/2006
						To: 20-1775 Early Settlers Rd										
(1960) Quarterstaff Rd	0.09	300	R			From: 20-1959 Jousting Lane					NA			NA		05/03/2006
						To: 20-2787 Quarterstaff Ct										
(1960) Quarterstaff Rd	0.05	260	R			From: 20-2787 Quarterstaff Ct					NA			NA		05/03/2006
						To: 20-2786 King Arthurs Ct										
(1960) Quarterstaff Rd	0.04	250	R			From: 20-2786 King Arthurs Ct					NA			NA		05/03/2006
						To: 20-1739 Looking Glass Rd										
(1961) Brentford Dr	0.17	310	R			From: 20-1741 Bloomfield Rd					NA			NA		10/11/2012
						To: 20-1962 Stonehenge Dr										
(1961) Brentford Dr	0.13	260	R			From: 20-1962 Stonehenge Dr					NA			NA		10/11/2012
						To: Dead End										
(1962) Stonehenge Dr	0.22	240	R			From: 20-1733 Whittington Dr					NA			NA		04/04/2006
						To: 20-1961 Brentford Dr										
(1963) Trent Rd	0.08	240	R			From: 20-1964 Winslow Rd					NA			NA		04/04/2006
						To: 20-1746 Pulliam St										
(1963) Trent Rd	0.28	260	R			From: 20-1746 Pulliam St					NA			NA		10/09/2012
						To: 20-678 Buford Rd										
(1964) Winslow Rd	0.03	20	R			From: Dead End					NA			NA		04/04/2006
						To: 20-877 Dwayne Lane										
(1964) Winslow Rd	0.07	100	R			From: 20-877 Dwayne Lane					NA			NA		04/04/2006
						To: 20-7091										
(1964) Winslow Rd	0.05	30	R			From: 20-7091					NA			NA		04/04/2006
						To: 20-686 Brown Summitt Rd										
(1964) Winslow Rd	0.13	170	R			From: 20-686 Brown Summitt Rd					NA			NA		04/04/2006
						To: 20-1963 Trent Rd										
(1964) Winslow Rd	0.03	140	R			From: 20-1963 Trent Rd					NA			NA		04/04/2006
						To: Dead End										
(1965) Renfro Rd	0.13	220	R			From: 20-1770 Seville Dr					NA			NA		04/24/2006
						To: 20-1771 Driftwood Rd										
(1965) Renfro Rd	0.07	260	R			From: 20-1771 Driftwood Rd					NA			NA		04/24/2006
						To: Dead End; Gap										
(1965) Renfro Rd	0.05	300	R			From: Dead End; Gap					NA			NA		04/24/2006
						To: 20-1784 Scarsborough Dr										
(1966) Beechdale Rd	0.08	140	R			From: 20-2554 Deauville Rd					NA			NA		04/24/2006
						To: 20-1967 Orangewood Rd										
(1966) Beechdale Rd	0.06	170	R			From: 20-1967 Orangewood Rd					NA			NA		04/20/2006
						To: 20-1985 Woodmont Dr										

Virginia Department of Transportation
Traffic Engineering Division
2013
Annual Average Daily Traffic Volume Estimates By Section of Route
Chesterfield Maintenance Area

Route	Length	AADT	QA	4Tire	Bus	-----Truck-----				QC	K Factor	QK	Dir Factor	AAWDT	QW	Year
						2Axle	3+Axle	1Trail	2Trail							
Chesterfield County																
1967 Oranewood Rd	0.10	100	R								NA		NA			04/20/2006
1968 Beaudet Lane	0.10	120	R								NA		NA			08/17/2009
1969 Bard Lane	0.06	180	R								NA		NA			04/06/2006
1970 Chiswick Rd	0.14	300	R								NA		NA			04/06/2006
1970 Chiswick Rd	0.10	150	R								NA		NA			04/06/2006
1971 Orchardhill Dr	0.12	600	R								NA		NA			10/02/2012
1971 Orchardhill Dr	0.20	430	R								NA		NA			08/01/2006
1972 Autumnleaf Dr	0.06	480	R								NA		NA			08/01/2006
1972 Autumnleaf Dr	0.13	500	R								NA		NA			08/01/2006
1972 Autumnleaf Dr	0.06	530	R								NA		NA			08/01/2006
1972 Autumnleaf Dr	0.05	570	R								NA		NA			08/01/2006
1972 Autumnleaf Dr	0.14	200	R								NA		NA			08/01/2006
1972 Autumnleaf Dr	0.06	420	R								NA		NA			08/01/2006
1972 Autumnleaf Dr	0.03	680	R								NA		NA			08/01/2006
1972 Autumnleaf Dr	0.05	820	R								NA		NA			08/01/2006
1972 Autumnleaf Dr	0.05	1200	R								NA		NA			08/01/2006
1972 Autumnleaf Dr	0.07	1400	R								NA		NA			08/01/2006
1973 Winterleaf Dr	0.12	470	R								NA		NA			08/01/2006
1973 Winterleaf Dr	0.07	550	R								NA		NA			08/01/2006
1973 Winterleaf Dr	0.06	480	R								NA		NA			08/01/2006
1973 Winterleaf Dr	0.06	550	R								NA		NA			08/01/2006
1973 Winterleaf Dr	0.07	480	R								NA		NA			08/01/2006
1973 Winterleaf Dr	0.03	40	R								NA		NA			08/01/2006

Virginia Department of Transportation
Traffic Engineering Division
2013
Annual Average Daily Traffic Volume Estimates By Section of Route
Chesterfield Maintenance Area

Route	Length	AADT	QA	4Tire	Bus	-----Truck-----				QC	K Factor	QK	Dir Factor	AAWDT	QW	Year
						2Axle	3+Axle	1Trail	2Trail							
Chesterfield County																
(1974) Springleaf Ct	0.09	190	R								NA			NA		08/01/2006
(1975) Tuscora Rd	0.10	160	R								NA			NA		04/06/2006
(1975) Tuscora Rd	0.06	48	R								NA			NA		04/06/2006
(1976) Worsham Rd	0.22	250	R								NA			NA		09/25/2012
(1977) Cromwell Rd	0.11	250	R								NA			NA		05/03/2006
(1977) Cromwell Rd	0.07	380	R								NA			NA		05/03/2006
(1977) Cromwell Rd	0.05	450	R								NA			NA		05/03/2006
(1977) Cromwell Rd	0.11	380	R								NA			NA		05/03/2006
(1977) Cromwell Rd	0.13	320	R								NA			NA		11/13/2012
(1978) Swathmore Rd	0.28	190	R								NA			NA		05/03/2006
(1978) Swathmore Rd	0.05	10	R								NA			NA		05/03/2006
(1979) Trabue Rd	0.19	130	R								NA			NA		04/06/2006
(1979) Trabue Rd	0.12	200	R								NA			NA		04/06/2006
(1980) Halstead Rd	0.15	210	R								NA			NA		04/06/2006
(1980) Halstead Rd	0.07	60	R								NA			NA		04/06/2006
(1981) Brixham Dr	0.14	170	R								NA			NA		04/06/2006
(1981) Brixham Dr	0.07	150	R								NA			NA		04/06/2006
(1982) Sherbrook Ct	0.10	80	R								NA			NA		04/06/2006
(1983) Epic Rd	0.05	20	R								NA			NA		04/06/2006
(1983) Epic Rd	0.07	130	R								NA			NA		04/06/2006
(1984) Apex Rd	0.15	110	R								NA			NA		04/06/2006

Virginia Department of Transportation
Traffic Engineering Division
2013
Annual Average Daily Traffic Volume Estimates By Section of Route
Chesterfield Maintenance Area

Route	Length	AADT	QA	4Tire	Bus	-----Truck-----				QC	K Factor	QK	Dir Factor	AAWDT	QW	Year
						2Axle	3+Axle	1Trail	2Trail							
Chesterfield County																
(1985) Woodmont Dr	0.06	3200	R								NA			NA		06/24/2009
						From: 20-675 Robious Rd										
(1985) Woodmont Dr	0.06	2500	R								NA			NA		06/24/2009
						To: 20-2539 Granada Rd										
(1985) Woodmont Dr	0.06	2100	R								NA			NA		06/24/2009
						From: 20-1991 Oakcrest Dr										
(1985) Woodmont Dr	0.10	1700	R								NA			NA		06/24/2009
						To: 20-2541 Rockledge Rd										
(1985) Woodmont Dr	0.05	1200	R								NA			NA		06/24/2009
						From: 20-1966 Beechdale Rd										
(1985) Woodmont Dr	0.06	900	R								NA			NA		06/24/2009
						To: 20-2540 Savoy Rd										
(1985) Woodmont Dr	0.10	580	R								NA			NA		06/24/2009
						From: 20-2548 Olympic Rd										
(1985) Woodmont Dr	0.04	210	R								NA			NA		06/24/2009
						To: 20-2546 Guilford Rd										
(1985) Woodmont Dr	0.17	240	G	98%	0%	2%	0%	0%	0%	C	NA		240	G	2013	
						From: Dead End, Gap										
(1985) Woodmont Dr	0.10	940	R								NA			NA		06/24/2009
						To: 20-2366 Sydelle Dr, Gap										
(1985) Woodmont Dr	0.10	940	R								NA			NA		06/24/2009
						From: 20-2324 Medina Rd										
(1985) Woodmont Dr	0.05	1500	R								NA			NA		06/24/2009
						To: 20-1986 Jason Rd										
(1985) Woodmont Dr	0.09	2000	R								NA			NA		06/24/2009
						From: 20-2550 Ashburn Rd										
(1985) Woodmont Dr	0.05	620	R								NA			NA		06/24/2009
						To: SR 147 Huguenot Rd										
(1985) Woodmont Dr	0.16	590	R								NA			NA		06/24/2009
						From: 20-3325 Burwood Ct										
(1985) Woodmont Dr	0.07	470	R								NA			NA		06/24/2009
						To: 20-3326 Copperfield Pl										
(1985) Woodmont Dr	0.07	470	R								NA			NA		06/24/2009
						From: 20-3327 Ramshorn Rd										
(1986) Jason Rd	0.07	920	R								NA			NA		06/24/2009
						To: 20-1985 Woodmont Dr										
(1986) Jason Rd	0.07	710	R								NA			NA		06/24/2009
						From: 20-2367 Schenley Dr										
(1986) Jason Rd	0.13	230	R								NA			NA		06/24/2009
						To: 20-1989 Dolfield Dr										
(1986) Jason Rd	0.23	150	R								NA			NA		06/24/2009
						From: 20-2056 Dillon Rd										
(1986) Jason Rd	0.23	150	R								NA			NA		06/24/2009
						To: 20-1781 Shoreham Dr										
(1987) Saxony Rd	0.08	240	R								NA			NA		06/24/2009
						From: 20-1989 Dolfield Dr										
(1987) Saxony Rd	0.09	130	R								NA			NA		06/24/2009
						To: 20-1988 Francine Rd										
(1988) Francine Rd	0.17	40	R								NA			NA		06/24/2009
						From: 20-1781 Shoreham Dr										
(1988) Francine Rd	0.17	40	R								NA			NA		06/24/2009
						To: 20-2366 Sydelle Dr										
(1989) Dolfield Dr	0.16	280	R								NA			NA		06/24/2009
						From: 20-1987 Saxony Rd										
(1989) Dolfield Dr	0.16	280	R								NA			NA		06/24/2009
						To: 20-2366 Sydelle Dr										
(1989) Dolfield Dr	0.16	280	R								NA			NA		06/24/2009
						From: 20-1987 Saxony Rd										

Virginia Department of Transportation
Traffic Engineering Division
2013
Annual Average Daily Traffic Volume Estimates By Section of Route
Chesterfield Maintenance Area

Route	Length	AADT	QA	4Tire	Bus	-----Truck-----				QC	K Factor	QK	Dir Factor	AAWDT	QW	Year
						2Axle	3+Axle	1Trail	2Trail							
Chesterfield County																
(1989) Dolfield Dr	0.07	300	R								NA			NA		06/24/2009
(1989) Dolfield Dr	0.07	380	R								NA			NA		06/24/2009
(1989) Dolfield Dr	0.08	900	R								NA			NA		06/24/2009
(1989) Dolfield Dr	0.08	930	R								NA			NA		06/24/2009
(1989) Dolfield Dr	0.08	950	R								NA			NA		06/24/2009
(1990) Esquire Rd	0.07	780	R								NA			NA		08/17/2009
(1990) Esquire Rd	0.06	600	R								NA			NA		08/17/2009
(1990) Esquire Rd	0.14	400	R								NA			NA		08/17/2009
(1990) Esquire Rd	0.12	220	R								NA			NA		08/17/2009
(1991) Oakcrest Dr	0.15	170	R								NA			NA		08/17/2009
(1992) Aldwell Dr	0.21	46	G	99%	0%	0%	1%	0%	0%	C	NA		48	G		2013
(1993) Winterleaf Ct	0.15	260	R								NA			NA		02/17/2009
(1994) Majorica Dr	0.12	130	R								NA			NA		03/30/2009
(1995) Joindre Ct	0.08	110	R								NA			NA		03/30/2009
(1996) Indian Point Rd	0.18	120	R								NA			NA		03/30/2009
(1996) Hempwood Place	0.05	60	R								NA			NA		03/30/2009
(1996) Hempwood Place	0.07	60	R								NA			NA		03/30/2009
(1997) Post Horn Dr	0.19	1100	R								NA			NA		03/30/2009
(1997) Post Horn Dr	0.11	690	R								NA			NA		03/30/2009
(1998) Ewell Rd	0.16	560	R								NA			NA		09/25/2012
(1999) Forkland Dr	0.08	520	R								NA			NA		09/25/2012

Virginia Department of Transportation
Traffic Engineering Division
2013
Annual Average Daily Traffic Volume Estimates By Section of Route
Chesterfield Maintenance Area

Route	Length	AADT	QA	4Tire	Bus	-----Truck-----				QC	K Factor	QK	Dir Factor	AAWDT	QW	Year
						2Axle	3+Axle	1Trail	2Trail							
Chesterfield County																
(1999) Forkland Dr	0.08	500	R								NA			NA		03/30/2006
			From: 20-2049 Bayliss Dr													
(1999) Forkland Dr	0.10	270	R								NA			NA		03/30/2006
			To: 20-2048 Williamsdale Dr													
(1999) Forkland Dr	0.09	290	R								NA			NA		03/30/2006
			From: 20-2075													
(1999) Forkland Dr	0.08	260	R								NA			NA		03/30/2006
			To: 20-1976 Worsham Rd													
			From: 20-1998 Ewell Rd													
(2000) Rainwater Ct	0.05	60	R								NA			NA		08/17/2009
			To: 20-1900 Rainwater Rd													
			From: Cul-de-Sac													
(2001) Old Lane	0.34	4600	G	98%	0%	1%	0%	0%	0%	C	0.091	F	0.515	5000	G	2013
			To: SR 145 Chester Rd													
(2002) Hopkins Rd	0.18	120	R								NA			NA		10/03/2012
			From: Dead End													
			To: SR 145; 20-637													
(2003) Crossvine Dr	0.10	70	R								NA			NA		03/30/2009
			From: 20-2004 Shamrock Dr													
(2003) Crossvine Dr	0.10	100	R								NA			NA		03/30/2009
			To: 20-788 Telstar Dr													
			From: 20-750 Shiloh Dr													
(2004) Shamrock Dr	0.27	540	R								NA			NA		03/30/2009
			From: SR 145 Centralia Rd													
(2004) Shamrock Dr	0.03	480	R								NA			NA		03/30/2009
			To: 20-2003 Crossvine Dr													
(2004) Shamrock Dr	0.11	330	R								NA			NA		03/30/2009
			From: 20-3046 Chatteris Pl													
			To: 20-1905 Old Warson Dr													
(2005) Centralia Station	0.10	2	R								NA			NA		10/03/2012
			From: Dead End													
			To: SR 145 Centralia Rd													
(2006) Deerfield Dr	0.05	40	R								NA			NA		04/09/2009
			From: Dead End													
(2006) Deerfield Dr	0.07	280	R								NA			NA		04/09/2009
			To: 20-2007 Fawndale Dr													
(2006) Deerfield Dr	0.16	280	R								NA			NA		04/09/2009
			From: 20-2035 Fallow Dr													
(2006) Deerfield Dr	0.09	300	R								NA			NA		04/09/2009
			From: 20-2008													
(2006) Deerfield Dr	0.08	980	R								NA			NA		04/09/2009
			To: 20-2069 Pampas Dr													
			From: SR 10 Iron Bridge Rd													
(2007) Fawndale Dr	0.09	200	R								NA			NA		04/09/2009
			From: 20-2006 Deerfield Dr													
(2007) Fawndale Dr	0.10	180	R								NA			NA		04/09/2009
			To: 20-2009													
(2007) Fawndale Dr	0.09	90	R								NA			NA		04/09/2009
			From: 20-2066 Gamewell Rd													
(2007) Fawndale Dr	0.08	110	R								NA			NA		04/09/2009
			From: 20-2008													
			To: 20-2069 Pampas Dr													

Virginia Department of Transportation
Traffic Engineering Division
2013
Annual Average Daily Traffic Volume Estimates By Section of Route
Chesterfield Maintenance Area

Route	Length	AADT	QA	4Tire	Bus	-----Truck-----				QC	K Factor	QK	Dir Factor	AAWDT	QW	Year
						2Axle	3+Axle	1Trail	2Trail							
Chesterfield County																
(2008) Woodgate Rd	0.16	110	R			From: 20-2068 Chanelka Lane					NA			NA		04/09/2009
						To: 20-2067 Gap										
(2008) Woodgate Rd	0.07	120	R			From: 20-2007 Gap					NA			NA		04/09/2009
						To: 20-2009										
(2008) Woodgate Rd	0.08	150	R			From: 20-2006 Deerfield Dr					NA			NA		04/09/2009
						To: 20-2007 Fawndale Dr										
(2009)	0.17	230	R			From: 20-2008 Woodgate Rd					NA			NA		08/01/2006
						To: Dead End										
(2010) Stamford Rd	0.19	190	R			From: 20-2011 Winterhaven Rd					NA			NA		03/15/2006
						To: 20-775 Clintwood Rd										
(2010) Stamford Rd	0.15	640	R			From: 20-2010 Stamford Rd					NA			NA		09/25/2012
						To: 20-2012 Winterhaven Ct										
(2011) Winterhaven Rd	0.08	380	R			From: 20-2010 Stamford Rd					NA			NA		03/15/2006
						To: 20-2012 Winterhaven Ct										
(2011) Winterhaven Rd	0.08	30	R			From: Dead End					NA			NA		03/15/2006
						To: 20-2025 Markey Rd										
(2012) Winterhaven Ct	0.05	180	R			From: 20-2011 Winterhaven Rd					NA			NA		03/15/2006
						To: Dead End										
(2012) Winterhaven Ct	0.05	50	R			From: 20-903 Krause Rd					NA			NA		03/30/2009
						To: 20-2014 Precedent Rd										
(2013) Gatesgreen Dr	0.06	3000	R			From: 20-2015 Barrister Rd					NA			NA		03/30/2009
						To: 20-2037 Riddle Rd										
(2013) Gatesgreen Dr	0.08	2800	R			From: 20-2015; 20-2016					NA			NA		03/30/2009
						To: 20-642 Salem Church Rd										
(2013) Gatesgreen Dr	0.25	2500	R			From: 20-2013 Gatesgreen Dr					NA			NA		06/01/2006
						To: Dead End										
(2014) Precedent Rd	0.13	160	R			From: 20-2013 Gatesgreen Dr					NA			NA		06/01/2006
						To: 20-2037 Riddle Rd										
(2015) Barrister Rd	0.38	500	R			From: 20-2046 Snowbird Rd					NA			NA		06/01/2006
						To: 20-2013; 20-2016										
(2015) Barrister Rd	0.10	450	R			From: 20-903 Krause Rd					NA			NA		08/28/2012
						To: 20-2037 Riddle Rd										
(2015) Barrister Rd	0.11	550	R			From: 20-2089 Simplicity St					NA			NA		10/03/2012
						To: 20-2013; 20-2015										
(2016) Statute St	0.33	1200	R			From: 20-903 Krause Rd					NA			NA		08/28/2012
						To: 20-2037 Riddle Rd										
(2016) Statute St	0.05	1200	R			From: 20-2089 Simplicity St					NA			NA		10/03/2012
						To: 20-2013; 20-2015										
(2016) Statute St	0.15	1200	R			From: 20-2013; 20-2015					NA			NA		10/03/2012
						To: 20-2013; 20-2015										

Virginia Department of Transportation
Traffic Engineering Division
2013
Annual Average Daily Traffic Volume Estimates By Section of Route
Chesterfield Maintenance Area

Route	Length	AADT	QA	4Tire	Bus	-----Truck-----				QC	K Factor	QK	Dir Factor	AAWDT	QW	Year
						2Axle	3+Axle	1Trail	2Trail							
Chesterfield County																
(2017) Chancellor Rd	0.16	160	R			From: 20-1977 Cromwell Rd					NA		NA			05/03/2006
(2017) Chancellor Rd	0.10	70	R			To: 20-2018 Chancellor Pl					NA		NA			05/03/2006
						To: Dead End										
(2018) Chancellor Pl	0.05	50	R			From: Dead End					NA		NA			04/24/2006
						To: 20-2017 Chancellor Rd										
(2019) Patromdale Dr	0.14	120	R			From: Cul-de-Sac					NA		NA			06/01/2006
						To: SR 145 Centralia Rd										
(2020) Harmad Ct	0.03	30	R			From: Cul-de-Sac					NA		NA			04/04/2006
						To: 20-2075										
(2021) Whitaker Circle	0.02	47	R			From: 20-2076 Whitaker Rd					NA		NA			04/04/2006
						To: Cul-de-Sac										
(2022) Watchaven Lane	0.05	70	R			From: Cul-de-Sac					NA		NA			07/11/2006
(2022) Watchaven Lane	0.06	150	R			From: 20-1913 Huntingcreek Dr					NA		NA			07/11/2006
(2022) Watchaven Lane	0.11	200	R			To: 20-2824 Hunterstand Lane					NA		NA			07/11/2006
(2022) Watchaven Lane	0.05	140	R			From: 20-2831 Watchaven Circle					NA		NA			07/11/2006
(2022) Retriever Rd	0.06	160	R			To: 20-2820 Leafycreek Dr					NA		NA			07/11/2006
(2022) Retriever Rd	0.14	290	R			From: 20-2815 Gunsight Lane					NA		NA			07/11/2006
(2022) Retriever Rd	0.16	180	R			To: 20-1900 Rainwater Rd					NA		NA			07/11/2006
(2022) Retriever Rd	0.11	200	R			From: 20-1915 Buttermint Dr					NA		NA			07/11/2006
						To: 20-1919 Windingrun Lane										
(2023) Harbour Pointe Pkwy	0.02	3	R			From: Dead End					NA		NA			03/23/2006
(2023) Harbour Pointe Pkwy	0.46	2000	R			To: 20-3200 Harbour Pointe Rd					NA		NA			08/22/2012
(2023) Mockingbird Lane	0.31	190	R			From: US 360 Hull Street Rd					NA		NA			08/22/2012
						To: 20-2024 Birdsong Lane										
(2024) Birdsong Lane	0.09	46	R			From: Cul-de-Sac					NA		NA			03/23/2006
						To: 20-2023 Mockingbird Lane										
(2025) Markey Rd	0.23	210	R			From: 20-2012 Winterhaven Ct					NA		NA			03/15/2006
(2025) Markey Rd	0.17	330	R			To: 20-2030 Dew Lane					NA		NA			03/15/2006
(2025) Markey Rd	0.13	1100	R			From: 20-2029 Meis Lane					NA		NA			09/25/2012
						To: 20-604 Genito Rd										
(2026) Respass Rd	0.17	120	R			From: 20-2030 Dew Lane					NA		NA			03/15/2006
						To: 20-2029 Meis Lane										

Virginia Department of Transportation
Traffic Engineering Division
2013
Annual Average Daily Traffic Volume Estimates By Section of Route
Chesterfield Maintenance Area

Route	Length	AADT	QA	4Tire	Bus	-----Truck-----				QC	K Factor	QK	Dir Factor	AAWDT	QW	Year
						2Axle	3+Axle	1Trail	2Trail							
Chesterfield County																
(2027) Pease Rd	0.06	70	R								NA		NA			03/15/2006
(2027) Pease Rd	0.06	100	R								NA		NA			03/15/2006
(2027) Pease Rd	0.19	80	R								NA		NA			03/15/2006
(2028) Sunview Lane	0.08	120	R								NA		NA			04/04/2006
(2028) Sunview Lane	0.08	200	R								NA		NA			04/04/2006
(2028) Sunview Lane	0.22	230	R								NA		NA			10/09/2012
(2029) Meis Lane	0.04	30	R								NA		NA			03/15/2006
(2029) Meis Lane	0.07	150	R								NA		NA			03/15/2006
(2029) Meis Lane	0.03	20	R								NA		NA			03/15/2006
(2030) Dew Lane	0.08	210	R								NA		NA			03/15/2006
(2030) Dew Lane	0.09	270	R								NA		NA			03/15/2006
(2031) Wilton Rd	0.33	190	R								NA		NA			03/15/2006
(2031) Wilton Rd	0.07	50	R								NA		NA			03/15/2006
(2032) Rock Run Rd	0.30	170	R								NA		NA			03/15/2006
(2032) Rock Run Rd	0.08	30	R								NA		NA			03/15/2006
(2033) Walden Rd	0.09	40	R								NA		NA			08/01/2006
(2033) Walden Rd	0.08	80	R								NA		NA			08/01/2006
(2034) Sambar Rd	0.04	170	R								NA		NA			08/01/2006
(2034) Sambar Rd	0.29	200	R								NA		NA			09/25/2012
(2035) Fallow Dr	0.10	370	R								NA		NA			04/09/2009
(2035) Fallow Dr	0.16	400	R								NA		NA			04/09/2009
(2036) Sunfield Dr	0.05	80	R								NA		NA			03/15/2006

Virginia Department of Transportation
Traffic Engineering Division
2013
Annual Average Daily Traffic Volume Estimates By Section of Route
Chesterfield Maintenance Area

Route	Length	AADT	QA	4Tire	Bus	-----Truck-----				QC	K Factor	QK	Dir Factor	AAWDT	QW	Year
						2Axle	3+Axle	1Trail	2Trail							
Chesterfield County																
(2036) Sunfield Dr	0.10	440	R								NA			NA		03/15/2006
(2036) Sunfield Dr	0.06	930	R								NA			NA		03/15/2006
(2036) Sunfield Dr	0.13	1000	R								NA			NA		03/15/2006
(2036) Sunfield Dr	0.24	540	R								NA			NA		03/15/2006
(2036) Sunfield Dr	0.14	140	R								NA			NA		03/15/2006
(2036) Sunfield Dr	0.05	30	R								NA			NA		03/15/2006
(2037) Riddle Rd	0.06	200	R								NA			NA		06/01/2006
(2037) Riddle Rd	0.13	300	R								NA			NA		06/01/2006
(2037) Riddle Rd	0.07	170	R								NA			NA		06/01/2006
(2038) Bigelow Rd	0.03	20	R								NA			NA		03/15/2006
(2039) Brittonwood Dr	0.08	640	R								NA			NA		10/03/2012
(2039) Brittonwood Dr	0.06	300	R								NA			NA		06/01/2006
(2039) Brittonwood Dr	0.15	180	R								NA			NA		06/01/2006
(2040) Brittonwood Ct	0.07	80	R								NA			NA		06/01/2006
(2041) Riddle Ct	0.07	90	R								NA			NA		06/01/2006
(2042) Dovershire Rd	0.29	280	R								NA			NA		08/17/2009
(2043) Fillmore Circle	0.12	60	R								NA			NA		08/17/2009
(2044) Cherrytree Lane	0.27	160	R								NA			NA		07/20/2009
(2045) Enderly Ct	0.12	100	R								NA			NA		08/17/2009
(2046) Snowbird Rd	0.07	200	R								NA			NA		03/30/2009
(2046) Snowbird Rd	0.06	60	R								NA			NA		03/30/2009

Virginia Department of Transportation
Traffic Engineering Division
2013
Annual Average Daily Traffic Volume Estimates By Section of Route
Chesterfield Maintenance Area

Route	Length	AADT	QA	4Tire	Bus	-----Truck-----				QC	K Factor	QK	Dir Factor	AAWDT	QW	Year
						2Axle	3+Axle	1Trail	2Trail							
Chesterfield County																
(2047) Snowbird Ct	0.05	50	R								NA			NA		03/30/2009
(2048) Williamsdale Dr	0.26	240	R								NA			NA		08/17/2009
(2049) Bayliss Dr	0.22	150	R								NA			NA		08/17/2009
(2050) Joliette Rd	0.21	210	R								NA			NA		07/22/2009
(2051) Nahant Rd	0.22	1200	R								NA			NA		08/17/2009
(2052) Hollyberry Dr	0.03	40	R								NA			NA		03/30/2009
(2052) Hollyberry Dr	0.06	470	R								NA			NA		03/30/2009
(2052) Hollyberry Dr	0.09	510	R								NA			NA		03/30/2009
(2052) Hollyberry Dr	0.06	520	R								NA			NA		03/30/2009
(2052) Hollyberry Dr	0.10	560	R								NA			NA		03/30/2009
(2053) Greenfinch Rd	0.02	20	R								NA			NA		03/30/2009
(2054) Greenfinch Rd	0.04	10	R								NA			NA		03/30/2009
(2055) Commonwealth Centre Pl	0.04	460	R								NA			NA		08/17/2009
(2056) Dillon Rd	0.07	70	R								NA			NA		04/24/2006
(2056) Dillon Rd	0.08	190	R								NA			NA		04/24/2006
(2056) Dillon Rd	0.08	430	R								NA			NA		10/04/2012
(2057) Devenwood Rd	0.10	300	R								NA			NA		08/17/2009
(2057) Devenwood Rd	0.11	170	R								NA			NA		08/17/2009
(2057) Devenwood Rd	0.29	210	R								NA			NA		08/17/2009
(2058) Bendemeer Rd	0.13	130	R								NA			NA		07/20/2009
(2059) Darlene St	0.10	90	R								NA			NA		03/30/2009

Virginia Department of Transportation
Traffic Engineering Division
2013
Annual Average Daily Traffic Volume Estimates By Section of Route
Chesterfield Maintenance Area

Route	Length	AADT	QA	4Tire	Bus	-----Truck-----				QC	K Factor	QK	Dir Factor	AAWDT	QW	Year
						2Axle	3+Axle	1Trail	2Trail							
Chesterfield County																
(2060) Progress Rd	0.03	20	R			From: 20-2063 Alfaree Rd					NA			NA		03/30/2009
						To: Dead End										
(2061) Lair Dr	0.12	50	R			From: 20-642 Salem Church Rd					NA			NA		08/17/2009
						To: Cul-de-Sac										
(2062) Jaymont Dr	0.10	70	R			From: Dead End					NA			NA		08/17/2009
						To: 20-2063 Alfaree Rd										
(2062) Jaymont Dr	0.08	1200	R			From: 20-637 Hopkins Rd					NA			NA		08/17/2009
						To: 20-2062 Jaymont Dr										
(2063) Alfaree Rd	0.07	990	R			From: 20-2064 Vestry Rd					NA			NA		03/30/2009
						To: 20-2059 Darlene St										
(2063) Alfaree Rd	0.10	860	R			From: 20-2060 Progress Rd					NA			NA		03/30/2009
						To: 20-2065 Gurney Ct										
(2063) Alfaree Rd	0.17	830	R			From: 20-2072 Verlinda Dr					NA			NA		03/30/2009
						To: 20-637 Hopkins Rd										
(2063) Alfaree Rd	0.09	790	R			From: Dead End					NA			NA		03/30/2009
						To: 20-2063 Alfaree Rd										
(2064) Vestry Rd	0.12	120	R			From: Dead End					NA			NA		03/30/2009
						To: 20-2063 Alfaree Rd										
(2065) Gurney Ct	0.04	40	R			From: 20-2063 Alfaree Rd					NA			NA		03/30/2009
						To: Dead End										
(2065) Gurney Ct	0.06	45	R			From: Dead End					NA			NA		03/30/2009
						To: 20-2067 Amsden Dr										
(2066) Gamewell Rd	0.11	100	R			From: 20-2068 Chanelka Lane					NA			NA		04/09/2009
						To: 20-2066 Gamewell Rd										
(2067) Amsden Dr	0.08	160	R			From: 20-2008					NA			NA		04/09/2009
						To: 20-2069 Pampas Dr										
(2067) Amsden Dr	0.06	220	R			From: Dead End					NA			NA		04/09/2009
						To: 20-2067 Amsden Dr										
(2067) Amsden Dr	0.07	230	R			From: 20-2008					NA			NA		04/09/2009
						To: 20-2069 Pampas Dr										
(2068) Chanelka Lane	0.02	10	R			From: Dead End					NA			NA		04/09/2009
						To: 20-2067 Amsden Dr										
(2068) Chanelka Lane	0.08	180	R			From: 20-2008					NA			NA		04/09/2009
						To: 20-2069 Pampas Dr										
(2068) Chanelka Lane	0.08	240	R			From: 20-2068 Chanelka Lane					NA			NA		04/09/2009
						To: 20-2067 Amsden Dr										
(2069) Pampas Dr	0.24	260	R			From: 20-2067 Amsden Dr					NA			NA		04/09/2009
						To: 20-2007 Fawndale Dr										
(2069) Pampas Dr	0.08	500	R			From: 20-2007 Fawndale Dr					NA			NA		04/09/2009
						To: 20-2069 Pampas Dr										

Virginia Department of Transportation
Traffic Engineering Division
2013
Annual Average Daily Traffic Volume Estimates By Section of Route
Chesterfield Maintenance Area

Route	Length	AADT	QA	4Tire	Bus	-----Truck-----				QC	K Factor	QK	Dir Factor	AAWDT	QW	Year
						2Axle	3+Axle	1Trail	2Trail							
Chesterfield County																
(2069) Pampas Dr	0.10	810	R									NA		NA		04/09/2009
(2070) Reddington Dr	0.15	200	R									NA		NA		08/17/2009
(2070) Redington Dr	0.07	650	R									NA		NA		08/17/2009
(2070) Redington Dr	0.07	790	R									NA		NA		08/17/2009
(2070) Redington Dr	0.12	1300	R									NA		NA		08/17/2009
(2070) Redington Dr	0.06	1300	R									NA		NA		08/17/2009
(2071) Brantler Rd	0.05	70	R									NA		NA		04/04/2006
(2071) Brantler Rd	0.07	160	R									NA		NA		04/04/2006
(2071) Brantler Rd	0.13	560	R									NA		NA		04/04/2006
(2071) Brantler Rd	0.07	130	R									NA		NA		04/04/2006
(2071) Brantler Rd	0.13	240	R									NA		NA		04/04/2006
(2071) Brantler Rd	0.07	210	R									NA		NA		04/04/2006
(2071) Brantler Rd	0.06	250	R									NA		NA		04/04/2006
(2072) Verlinda Dr	0.09	90	R									NA		NA		07/11/2006
(2072) Verlinda Dr	0.10	370	R									NA		NA		07/11/2006
(2072) Verlinda Dr	0.08	630	R									NA		NA		07/11/2006
(2072) Verlinda Dr	0.08	870	R									NA		NA		07/11/2006
(2072) Verlinda Dr	0.07	910	R									NA		NA		10/02/2012
(2072) Verlinda Dr	0.06	210	R									NA		NA		07/11/2006
(2072) Verlinda Dr	0.06	190	R									NA		NA		07/11/2006
(2073) Spoke Ct	0.03	30	R									NA		NA		07/13/2006
(2073) Spoke Ct	0.13	160	R									NA		NA		07/13/2006
(2074) Rock Spring Ct	0.06	70	R									NA		NA		07/13/2006

Virginia Department of Transportation
Traffic Engineering Division
2013
Annual Average Daily Traffic Volume Estimates By Section of Route
Chesterfield Maintenance Area

Route	Length	AADT	QA	4Tire	Bus	-----Truck-----				QC	K Factor	QK	Dir Factor	AAWDT	QW	Year
						2Axle	3+Axle	1Trail	2Trail							
Chesterfield County																
(2075) Ryder Rd	0.20	180	R			From: 20-2070 Redington Dr To: 20-2071 Brantler Rd					NA			NA		03/30/2006
(2075) Ryder Rd	0.07	140	R			From: 20-2071 Brantler Rd To: 20-2020 Harmad Ct					NA			NA		03/30/2006
(2075) Ryder Rd	0.11	340	R			From: 20-2020 Harmad Ct To: 20-2077 Hedgelawn Dr					NA			NA		03/30/2006
(2075) Ryder Rd	0.10	420	R			From: 20-2077 Hedgelawn Dr To: 20-2076 Whitaker Rd					NA			NA		03/30/2006
(2075) Ryder Rd	0.06	510	R			From: 20-2076 Whitaker Rd To: 20-1999 Forkland Dr					NA			NA		03/30/2006
(2076) Whitaker Rd	0.08	130	R			From: 20-2071 Brantler Rd To: 20-2077 Hedgelawn Dr					NA			NA		04/04/2006
(2076) Whitaker Rd	0.07	140	R			From: 20-2077 Hedgelawn Dr To: 20-2021 Whitaker Circle					NA			NA		04/04/2006
(2076) Whitaker Rd	0.05	110	R			From: 20-2021 Whitaker Circle To: 20-2075 Ryder Rd					NA			NA		04/04/2006
(2077) Hedgelawn Dr	0.13	110	R			From: 20-2076 Whitaker Rd To: 20-2075 Ryder Rd					NA			NA		04/04/2006
(2078) Briarwick Dr	0.38	340	R			From: 20-3745 To: 20-2086 Kendelwick Dr					NA			NA		03/13/2006
(2078) Briarwick Dr	0.11	250	R			From: 20-2086 Kendelwick Dr To: 20-2079 Colonworth Dr					NA			NA		03/13/2006
(2078) Briarwick Dr	0.09	180	R			From: 20-2079 Colonworth Dr To: Cul-de-Sac					NA			NA		03/13/2006
(2079) Colonworth Dr	0.11	260	R			From: 20-2078 Briarwick Dr To: 20-910 Lynchester Dr					NA			NA		03/13/2006
(2080) Oxbridge Rd	0.39	290	R			From: Cul-de-Sac To: 20-2085 Trebeck Rd					NA			NA		03/13/2006
(2080) Oxbridge Rd	0.09	340	R			From: 20-2085 Trebeck Rd To: 20-2084 Palmerston Rd					NA			NA		03/13/2006
(2080) Oxbridge Rd	0.09	590	R			From: 20-2084 Palmerston Rd To: 20-2082 Glass Rd					NA			NA		03/13/2006
(2080) Oxbridge Rd	0.13	830	R			From: 20-2082 Glass Rd To: 20-2083 Oxbridge Circle					NA			NA		03/13/2006
(2080) Oxbridge Rd	0.09	960	R			From: 20-2083 Oxbridge Circle To: 20-2081 Dunraven Rd					NA			NA		03/13/2006
(2080) Oxbridge Rd	0.27	2000	R			From: 20-2081 Dunraven Rd To: US 360 Hull Street Rd					NA			NA		09/25/2012
(2081)	0.29	250	R			From: Dead End To: 20-2085 Trebeck Rd					NA			NA		03/13/2006
(2081)	0.07	330	R			From: 20-2085 Trebeck Rd To: 20-2086 Kendelwick Dr					NA			NA		03/13/2006
(2081)	0.04	750	R			From: 20-2086 Kendelwick Dr To: 20-2084 Palmerston Rd					NA			NA		03/13/2006
(2081)	0.09	820	R			From: 20-2084 Palmerston Rd To: 20-2082 Glass Rd					NA			NA		03/13/2006

Virginia Department of Transportation
Traffic Engineering Division
2013
Annual Average Daily Traffic Volume Estimates By Section of Route
Chesterfield Maintenance Area

Route	Length	AADT	QA	4Tire	Bus	-----Truck-----				QC	K Factor	QK	Dir Factor	AAWDT	QW	Year
						2Axle	3+Axle	1Trail	2Trail							
Chesterfield County																
(2081) Dunraven Rd	0.22	1100	R			From: 20-2082 Glass Rd					NA			NA		09/25/2012
(2081)	0.03	20	R			To: 20-2080 Oxbridge Rd					NA			NA		03/13/2006
						To: Dead End										
(2082) Glass Rd	0.17	140	R			From: 20-2080 Oxbridge Rd					NA			NA		08/01/2006
						To: 20-2081 Dunraven Rd										
(2083) Oxbridge Circle	0.03	30	R			From: Cul-de-Sac					NA			NA		03/13/2006
						To: 20-2080 Oxbridge Rd										
(2084) Palmerston Rd	0.20	90	R			From: 20-2080 Oxbridge Rd					NA			NA		03/13/2006
						To: 20-2081 Dunraven Rd										
(2085) Trebeck Rd	0.23	130	R			From: 20-2080 Oxbridge Rd					NA			NA		03/13/2006
						To: 20-2081 Dunraven Rd										
(2086) Kendelwick Dr	0.07	850	R			From: 20-2081 Dunraven Rd					NA			NA		05/04/2009
(2086) Kendelwick Dr	0.06	780	R			From: 20-2078 Briarwick Dr					NA			NA		03/13/2006
(2086) Kendelwick Dr	0.09	520	R			From: 20-2087					NA			NA		03/13/2006
(2086) Kendelwick Dr	0.14	430	R			From: 20-910 Lynchester Dr					NA			NA		03/13/2006
						To: Cul-de-Sac										
(2087) Ambleside Dr	0.10	60	R			From: Dead End					NA			NA		03/13/2006
						To: 20-2086 Kendelwick Dr										
(2088) Tall Pine Rd	0.14	180	R			From: 20-768 Old Baileys Bridge Rd					NA			NA		03/15/2006
						To: 20-4360 Timber Trail Dr										
(2089) Simplicity St	0.13	510	R			From: 20-3567 Holly Trace Dr					NA			NA		06/01/2006
(2089) Simplicity St	0.09	460	R			From: 20-3153 Simplicity Ct					NA			NA		06/01/2006
						To: 20-2016 Statute St										
(2090) Springwood Rd	0.07	48	R			From: Dead End					NA			NA		08/17/2009
(2090) Springwood Rd	0.06	120	R			From: 20-642 Salem Oaks Dr					NA			NA		08/17/2009
						To: 20-2052 Hollyberry Dr										
(2091) Meadowood Lane	0.34	320	R			From: 20-2052 Hollyberry Dr					NA			NA		06/01/2006
						To: Cul-de-Sac										
(2092) Tilehurst Ct	0.07	100	R			From: 20-2072 Verlinda Dr					NA			NA		07/11/2006
						To: Cul-de-Sac										
(2093) Verlinda Ct	0.09	140	R			From: Cul-de-Sac					NA			NA		07/11/2006
(2093) Verlinda Ct	0.08	120	R			From: 20-2072 Verlinda Dr					NA			NA		07/11/2006
						To: Cul-de-Sac										

Virginia Department of Transportation
Traffic Engineering Division
2013
Annual Average Daily Traffic Volume Estimates By Section of Route
Chesterfield Maintenance Area

Route	Length	AADT	QA	4Tire	Bus	-----Truck-----				QC	K Factor	QK	Dir Factor	AAWDT	QW	Year
						2Axle	3+Axle	1Trail	2Trail							
Chesterfield County																
(2094) Dermotte Ct	0.09	160	R								NA			NA		07/11/2006
(2094) Dermotte Lane	0.28	390	R								NA			NA		07/11/2006
(2094) Dermotte Lane	0.09	140	R								NA			NA		07/11/2006
(2095) Lynette Rd	0.05	90	R								NA			NA		07/11/2006
(2095) Lynette Rd	0.06	130	R								NA			NA		07/11/2006
(2096) Bearbox Ct	0.09	100	R								NA			NA		07/11/2006
(2097) Able Pl	0.06	90	R								NA			NA		03/20/2006
(2097) Able Pl	0.14	180	R								NA			NA		03/20/2006
(2098) Holridge Ct	0.08	120	R								NA			NA		03/20/2006
(2099) Courthouse Rd	0.18	5600	R								NA			NA		08/17/2009
(2099) Courthouse Rd	0.99	5200	R								NA			NA		08/17/2009
(2099) Courthouse Rd	0.29	1100	R								NA			NA		08/17/2009
(2100) Redbridge Rd	0.08	1600	R								NA			NA		08/17/2009
(2100) Redbridge Rd	0.10	1600	R								NA			NA		08/17/2009
(2100) Redbridge Rd	0.20	390	R								NA			NA		08/17/2009
(2100) Redbridge Rd	0.07	160	R								NA			NA		08/17/2009
(2100) Redbridge Rd	0.05	40	R								NA			NA		08/17/2009
(2101) Redbridge Ct	0.06	90	R								NA			NA		04/18/2006
(2102) Folkstone Dr	0.17	30	R								NA			NA		10/02/2012
(2103) Jamson Rd	0.04	60	R								NA			NA		07/13/2006
(2103) Jamson Rd	0.08	80	R								NA			NA		07/13/2006

Virginia Department of Transportation
Traffic Engineering Division
2013
Annual Average Daily Traffic Volume Estimates By Section of Route
Chesterfield Maintenance Area

Route	Length	AADT	QA	4Tire	Bus	-----Truck-----				QC	K Factor	QK	Dir Factor	AAWDT	QW	Year
						2Axle	3+Axle	1Trail	2Trail							
Chesterfield County																
(2104) Brucewood Dr	0.08	1100	R			From: 20-755 Pinetta Dr					NA			NA		09/25/2012
(2104) Brucewood Dr	0.11	1100	R			To: 20-2106 Janlar Dr					NA			NA		03/30/2006
(2104) Brucewood Dr	0.14	310	R			From: 20-2105					NA			NA		03/30/2006
(2104) Brucewood Dr	0.12	120	R			To: 20-2109 Brucewood Ct					NA			NA		03/30/2006
(2104) Brucewood Dr						From: Cul-de-Sac										
(2105) Brighton Dr	0.16	620	R			To: 20-2104 Brucewood Dr					NA			NA		08/17/2009
(2105) Brighton Dr	0.06	260	R			From: 20-2107 Anbern Dr					NA			NA		08/17/2009
(2105) Brighton Dr	0.26	240	R			To: 20-2108 Pantela Dr					NA			NA		08/17/2009
(2105) Brighton Dr						From: Cul-de-Sac										
(2106) Janlar Dr	0.18	230	R			To: 20-2104 Brucewood Dr					NA			NA		08/17/2009
(2106) Janlar Dr						From: 20-2107 Anbern Dr										
(2107) Anbern Dr	0.08	90	R			From: 20-2105					NA			NA		08/17/2009
(2107) Anbern Dr						To: 20-2106 Janlar Dr										
(2108) Pantela Dr	0.17	160	R			From: 20-2105					NA			NA		03/30/2006
(2108) Pantela Dr						To: Cul-de-Sac										
(2109) Brucewood Ct	0.03	40	R			From: 20-2104 Brucewood Dr					NA			NA		08/17/2009
(2109) Brucewood Ct						To: Cul-de-Sac										
(2110) Crossmill Ct	0.07	50	R			From: 20-2633 Turnmill Dr					NA			NA		07/08/2009
(2110) Crossmill Ct						To: Cul-de-Sac										
(2111) Garthdale Rd	0.14	180	R			From: 20-2103 Jamson Rd					NA			NA		04/20/2009
(2111) Garthdale Rd	0.12	210	R			To: 20-2118 W, Melbeck Rd					NA			NA		04/20/2009
(2111) Garthdale Rd	0.12	140	R			From: 20-2296 Rock Spring Dr					NA			NA		04/20/2009
(2111) Garthdale Rd	0.08	90	R			To: 20-2118 E, Melbeck Rd					NA			NA		04/20/2009
(2111) Garthdale Rd						From: 20-2295 Catterick Rd										
(2112) Darlington Rd	0.16	60	R			To: 20-2296 Rock Spring Dr					NA			NA		04/20/2009
(2112) Darlington Rd						From: 20-2295 Catterick Rd										
(2113) McManaway Dr	0.02	170	R			From: Dead End					NA			NA		04/20/2009
(2113) McManaway Dr	0.08	180	R			To: 20-3562 McManaway Ct					NA			NA		04/20/2009
(2113) McManaway Dr	0.06	210	R			From: 20-3560					NA			NA		04/20/2009
(2113) McManaway Dr	0.02	170	R			To: 20-3593 Shiloh Church Rd					NA			NA		04/20/2009
(2113) McManaway Dr						From: Dead End; Gap										
(2113) McManaway Dr	0.38	260	R			To: 20-2115 Gap					NA			NA		04/20/2009
(2113) McManaway Dr						From: 20-2114										

Virginia Department of Transportation
Traffic Engineering Division
2013
Annual Average Daily Traffic Volume Estimates By Section of Route
Chesterfield Maintenance Area

Route	Length	AADT	QA	4Tire	Bus	-----Truck-----				QC	K Factor	QK	Dir Factor	AAWDT	QW	Year
						2Axle	3+Axle	1Trail	2Trail							
Chesterfield County																
(2113) McManaway Dr	0.03	830	R			From: 20-2114					NA			NA		04/20/2009
(2113) McManaway Dr	0.03	7	R			To: 20-2051 Nahant Rd					NA			NA		04/20/2009
						To: Dead End										
(2114) Quisenberry St	0.23	280	R			From: 20-2113 McManaway Dr					NA			NA		08/19/2009
(2114) Quisenberry St	0.33	390	R			To: 20-3596 Quito Rd					NA			NA		08/19/2009
						To: 20-2115										
(2115) Brookforest Rd	0.04	2200	R			From: 20-604 Genito Rd					NA			NA		08/19/2009
(2115) Brookforest Rd	0.26	2100	R			To: 20-2125 Gardengate Rd					NA			NA		08/19/2009
(2115) Brookforest Rd	0.08	1700	R			To: 20-2116 Tammaway Dr					NA			NA		08/19/2009
(2115) Brookforest Rd	0.07	1200	R			To: 20-2150 Timbercrest Ct					NA			NA		08/19/2009
(2115) Brookforest Rd	0.09	790	R			To: 20-2113 McManaway Dr					NA			NA		08/19/2009
(2115) Brookforest Rd	0.52	380	R			To: 20-3596 Quito Rd					NA			NA		08/19/2009
						To: Dead End										
(2116) Tammaway Dr	0.04	720	R			From: 20-604 Genito Rd					NA			NA		08/19/2009
(2116) Tammaway Dr	0.06	620	R			To: 20-2125 Gardengate Rd					NA			NA		08/19/2009
(2116) Tammaway Dr	0.06	400	R			To: 20-2132 McKenna Circle					NA			NA		08/19/2009
(2116) Tammaway Dr	0.11	260	R			To: 20-2133 McKenna Ct					NA			NA		08/19/2009
						To: 20-2115										
(2117) Gilling Rd	0.13	100	R			From: Cul-de-Sac					NA			NA		08/19/2009
(2117) Gilling Rd	0.24	300	R			To: 20-2118 Melbeck Rd					NA			NA		08/19/2009
						To: 20-2296 Rock Spring Dr										
(2118) Melbeck Rd	0.07	100	R			From: Cul-de-Sac					NA			NA		08/19/2009
(2118) Melbeck Rd	0.05	170	R			To: 20-4559					NA			NA		07/13/2006
(2118) Melbeck Rd	0.05	260	R			To: 20-2861 Melbeck Trail					NA			NA		07/13/2006
(2118) Melbeck Rd	0.10	110	R			To: 20-4560 Country Manor Lane					NA			NA		07/13/2006
(2118) Melbeck Rd	0.08	140	R			To: 20-3946 Melbeck Circle					NA			NA		07/13/2006
(2118) Melbeck Rd	0.13	180	R			To: 20-2117 Gilling Rd					NA			NA		07/13/2006
(2118) Melbeck Rd	0.13	150	R			To: 20-2111 Garthdale Rd					NA			NA		07/13/2006
						To: 20-2296 Rock Spring Dr										

Virginia Department of Transportation
Traffic Engineering Division
2013
Annual Average Daily Traffic Volume Estimates By Section of Route
Chesterfield Maintenance Area

Route	Length	AADT	QA	4Tire	Bus	-----Truck-----				QC	K Factor	QK	Dir Factor	AAWDT	QW	Year
						2Axle	3+Axle	1Trail	2Trail							
Chesterfield County																
(2118) Melbeck Rd	0.16	70	R			From: 20-2296 Rock Spring Dr To: 20-2111 Garthdale Rd					NA			NA		07/13/2006
(2119) Twila Lane	0.09	80	R			From: 20-793 Kedleston Ave To: 20-847 Livingstone Ave					NA			NA		02/19/2009
(2119) Twila Lane	0.15	190	R			From: 20-847 Livingstone Ave To: 20-2266 Upp St					NA			NA		02/19/2009
(2120) Tuskwillow Dr	0.12	320	R			From: 20-651 Belmont Rd To: 20-2121 Baron Dr					NA			NA		10/02/2012
(2120) Tuskwillow Dr	0.18	180	R			From: 20-2121 Baron Dr To: 20-2122 Cannock Rd					NA			NA		03/20/2006
(2120) Tuskwillow Dr	0.14	130	R			From: 20-2122 Cannock Rd To: 20-2124 Sanchez Rd					NA			NA		03/20/2006
(2121) Baron Dr	0.10	90	R			From: Cul-de-Sac To: 20-2124 Sanchez Rd					NA			NA		03/23/2006
(2121) Baron Dr	0.16	260	R			From: 20-2124 Sanchez Rd To: 20-2122 Cannock Rd					NA			NA		03/23/2006
(2121) Baron Dr	0.18	130	R			From: 20-2122 Cannock Rd To: 20-2120 Tuskwillow Dr					NA			NA		03/23/2006
(2122) Cannock Rd	0.09	590	R			From: 20-651 Belmont Rd To: 20-2121 Baron Dr					NA			NA		10/02/2012
(2122) Cannock Rd	0.30	200	R			From: 20-2121 Baron Dr To: 20-899 OBisque Dr					NA			NA		03/23/2006
(2123) Licking Creek Dr	0.14	70	R			From: Cul-de-Sac To: 20-651 Belmont Rd					NA			NA		03/13/2006
(2124) Sanchez Rd	0.11	90	R			From: 20-2121 Baron Dr To: 20-2120 Tuskwillow Dr					NA			NA		03/23/2006
(2124) Sanchez Rd	0.09	60	R			From: 20-2120 Tuskwillow Dr To: 20-3181 La Rosa Rd					NA			NA		03/23/2006
(2124) Sanchez Rd	0.16	130	R			From: 20-3181 La Rosa Rd To: 20-899 OBisque Dr					NA			NA		03/23/2006
(2125) Gardengate Rd	0.10	110	R			From: 20-2116 Tammaway Dr To: 20-2115 Brookforest Rd					NA			NA		03/15/2006
(2125) Gardengate Rd	0.06	320	R			From: 20-2115 Brookforest Rd To: 20-2131 Hollyglen Ct					NA			NA		03/15/2006
(2125) Gardengate Rd	0.15	160	R			From: 20-2131 Hollyglen Ct To: Cul-de-Sac					NA			NA		03/15/2006
(2126) Amster Rd	0.06	110	R			From: 20-2284 Kingsport Lane To: 20-2293 Fairbank Lane					NA			NA		03/23/2006
(2126) Amster Rd	0.02	20	R			From: 20-2293 Fairbank Lane To: Dead End					NA			NA		03/23/2006
(2127) Provincetown Dr	0.15	1800	R			From: 20-678 South Providence Rd To: 20-2128 Newstead Dr					NA			NA		07/08/2009
(2127) Provincetown Dr	0.26	1500	R			From: 20-2128 Newstead Dr To: 20-733 Ruthers Rd					NA			NA		07/08/2009

Virginia Department of Transportation
Traffic Engineering Division
2013
Annual Average Daily Traffic Volume Estimates By Section of Route
Chesterfield Maintenance Area

Route	Length	AADT	QA	4Tire	Bus	-----Truck-----				QC	K Factor	QK	Dir Factor	AAWDT	QW	Year
						2Axle	3+Axle	1Trail	2Trail							
Chesterfield County																
(2128) Newstead Dr	0.11	580	R								NA		NA			07/08/2009
(2129) Lake Shore Ct	0.02	30	R								NA		NA			03/30/2006
(2130) Fairpines Rd	0.13	2000	R								NA		NA			04/29/2009
(2130) Fairpines Rd	0.27	1800	R								NA		NA			04/29/2009
(2130) Fairpines Rd	0.05	710	R								NA		NA			04/29/2009
(2130) Fairpines Rd	0.19	630	R								NA		NA			04/29/2009
(2131) Hollyglen Ct	0.12	150	R								NA		NA			03/15/2006
(2132) McKenna Cr	0.05	70	R								NA		NA			03/15/2006
(2133) McKenna Ct	0.04	80	R								NA		NA			03/15/2006
(2134) Traway Dr	0.08	370	R								NA		NA			03/27/2006
(2134) Traway Dr	0.34	580	R								NA		NA			10/23/2012
(2135) Traway Ct	0.05	60	R								NA		NA			03/27/2006
(2136) Queen Scot Dr	0.07	550	R								NA		NA			03/27/2006
(2136) Queen Scot Dr	0.11	70	R								NA		NA			03/27/2006
(2137) Dulles Dr	0.03	200	R								NA		NA			03/27/2006
(2137) Dulles Dr	0.08	510	R								NA		NA			03/27/2006
(2137) Dulles Dr	0.07	630	R								NA		NA			03/27/2006
(2137) Dulles Dr	0.07	740	R								NA		NA			03/27/2006
(2138) Dulles Ct	0.09	100	R								NA		NA			03/27/2006
(2139) Rayanne Dr	0.30	330	R								NA		NA			03/27/2006
(2139) Rayanne Dr	0.05	50	R								NA		NA			03/27/2006

Virginia Department of Transportation
Traffic Engineering Division
2013
Annual Average Daily Traffic Volume Estimates By Section of Route
Chesterfield Maintenance Area

Route	Length	AADT	QA	4Tire	Bus	-----Truck-----				QC	K Factor	QK	Dir Factor	AAWDT	QW	Year
						2Axle	3+Axle	1Trail	2Trail							
Chesterfield County																
(2140) Mayflower Dr	0.17	380	R								NA		NA			08/19/2009
(2141) Shasta Rd	0.06	280	R								NA		NA			10/09/2012
(2142) Fairwood Dr	0.11	460	R								NA		NA			10/09/2012
(2142) Fairwood Dr	0.48	300	R								NA		NA			04/04/2006
(2142) Fairwood Dr	0.03	47	R								NA		NA			04/04/2006
(2143) Turnmill Ct	0.05	90	R								NA		NA			03/27/2006
(2144) Dell Dr	0.19	1400	R								NA		NA			10/23/2012
(2144) Dell Dr	0.12	1600	R								NA		NA			10/23/2012
(2144) Dell Dr	0.10	1400	R								NA		NA			08/13/2012
(2144) Dell Dr	0.10	1800	R								NA		NA			08/13/2012
(2144) Dell Dr	0.07	1700	R								NA		NA			08/13/2012
(2144) Dell Dr	0.08	1700	R								NA		NA			08/13/2012
(2144) Dell Dr	0.12	1800	R								NA		NA			08/13/2012
(2145) Pineland Rd	0.05	520	R								NA		NA			10/02/2012
(2145) Pineland Rd	0.11	390	R								NA		NA			07/13/2006
(2145) Pineland Rd	0.17	240	R								NA		NA			07/13/2006
(2146) Pineland Ct	0.11	120	R								NA		NA			07/13/2006
(2147) Lancers Blvd	0.07	900	R								NA		NA			10/23/2012
(2147) Lancers Blvd	0.08	920	R								NA		NA			03/23/2006
(2147) Lancers Blvd	0.06	840	R								NA		NA			03/23/2006
(2147) Lancers Blvd	0.08	950	R								NA		NA			03/23/2006
(2147) Lancers Blvd	0.07	960	R								NA		NA			03/23/2006

Virginia Department of Transportation
Traffic Engineering Division
2013
Annual Average Daily Traffic Volume Estimates By Section of Route
Chesterfield Maintenance Area

Route	Length	AADT	QA	4Tire	Bus	-----Truck-----				QC	K Factor	QK	Dir Factor	AAWDT	QW	Year
						2Axle	3+Axle	1Trail	2Trail							
Chesterfield County																
(2147) Lancers Blvd	0.16	1200	R			From: 20-2176 Wimbledon Dr					NA		NA			10/23/2012
(2147) Lancers Blvd	0.14	140	R			To: 20-2520 Elk Rd					NA		NA			10/23/2012
(2147) Lancers Blvd	0.02	130	R			From: 20-2148 Lancers Circle					NA		NA			03/23/2006
						To: Dead End										
(2148) Lancers Circle	0.05	10	R			From: 20-2147 Lancers Blvd					NA		NA			03/23/2006
						To: Dead End										
(2149) Bennington Rd	0.08	80	R			From: 20-2284 Kingsport Lane					NA		NA			03/23/2006
						To: Dead End										
(2150) Timbercrest Ct	0.23	230	R			From: 20-2115 Brookforest Rd					NA		NA			03/15/2006
						To: Cul-de-Sac										
(2152) Phippen Lane	0.04	370	R			From: Dead End					NA		NA			07/17/2006
(2152) Handel Ct	0.39	2000	R			To: 20-651 Belmont Rd					NA		NA			08/15/2012
						To: 20-2282 Chippendale Dr										
(2153) Elmart Ct	0.12	110	R			From: 20-2161 Elmart Lane					NA		NA			03/27/2006
						To: Cul-de-Sac										
(2154) Chainmale Rd	0.09	290	R			From: 20-2161 Elmart Lane					NA		NA			03/27/2006
						To: 20-2625 Surreywood Dr										
(2155) Trout Lane	0.03	40	R			From: Dead End					NA		NA			03/30/2006
(2155) Trout Lane	0.22	410	R			To: 20-2158 Jade Rd					NA		NA			03/30/2006
(2155) Trout Lane	0.07	520	R			From: 20-2157 Marble Rd					NA		NA			10/23/2012
						To: 20-678 South Providence Rd										
(2156) Emerald Lane	0.22	200	R			From: 20-2158 Jade Rd					NA		NA			03/30/2006
						To: 20-2157 Marble Rd										
(2157) Marble Rd	0.05	190	R			From: 20-2155 Trout Lane					NA		NA			03/30/2006
(2157) Marble Rd	0.04	30	R			To: 20-2156 Emerald Lane					NA		NA			03/30/2006
						To: Dead End										
(2158) Jade Rd	0.06	70	R			From: 20-2661 Woodward Dr					NA		NA			03/30/2006
(2158) Jade Rd	0.03	30	R			To: 20-2664 Hartford Lane					NA		NA			03/30/2006
						To: Dead End; Gap										
(2158) Jade Rd	0.07	140	R			From: 20-2155 Gap					NA		NA			03/30/2006
(2158) Jade Rd	0.03	20	R			To: 20-2156 Emerald Lane					NA		NA			03/30/2006
						To: Dead End										
(2159) Barkbridge Rd	0.13	150	R			From: 20-3438 Tulip Oak Rd					NA		NA			03/20/2006
						To: 20-3435 Barkbridge Circle										

Virginia Department of Transportation
Traffic Engineering Division
2013
Annual Average Daily Traffic Volume Estimates By Section of Route
Chesterfield Maintenance Area

Route	Length	AADT	QA	4Tire	Bus	-----Truck-----				QC	K Factor	QK	Dir Factor	AAWDT	QW	Year
						2Axle	3+Axle	1Trail	2Trail							
Chesterfield County																
(2159) Barkbridge Rd	0.06	180	R			From: 20-3435 Barkbridge Circle					NA			NA		03/20/2006
(2159) Barkbridge Rd	0.06	210	R			To: 20-3437 Logwood Rd					NA			NA		03/20/2006
(2159) Barkbridge Rd	0.14	1700	R			From: 20-2855 Valencia Rd					NA			NA		03/20/2006
(2159) Barkbridge Rd	0.11	1800	R			To: 20-3436 Ball Cypress Rd					NA			NA		03/20/2006
(2159) Barkbridge Rd	0.13	1800	R			From: 20-2160 Barkbridge Ct					NA			NA		03/20/2006
(2159) Barkbridge Rd	0.18	1300	R			To: 20-2181 Drexelbrook Rd					NA			NA		10/02/2012
(2160) Barkbridge Ct	0.06	120	R			From: 20-651 Belmont Rd					NA			NA		03/20/2006
(2161) Elmart Lane	0.11	220	R			To: 20-2159 Barkbridge Rd					NA			NA		03/20/2006
(2161) Elmart Lane	0.07	340	R			From: Cul-de-Sac					NA			NA		03/27/2006
(2161) Elmart Lane	0.13	420	R			To: 20-2629 Williamstowne Dr					NA			NA		03/27/2006
(2161) Elmart Lane	0.05	570	R			From: 20-2154 Chainmale Rd					NA			NA		03/27/2006
(2161) Elmart Lane	0.39	760	R			To: 20-2153 Elmart Ct					NA			NA		03/27/2006
(2161) Elmart Lane	0.05	570	R			From: 20-2618 Marwood Dr					NA			NA		03/27/2006
(2161) Elmart Lane	0.39	760	R			To: 20-2136 Queen Scot Dr					NA			NA		10/23/2012
(2162) Holridge St	0.07	120	R			From: 20-663 Elkhardt Rd					NA			NA		03/20/2006
(2162) Holridge St	0.07	780	R			To: Cul-de-Sac					NA			NA		03/20/2006
(2162) Holridge St	0.03	1200	R			From: 20-2187 Able Rd					NA			NA		03/20/2006
(2163) Lilly Dr	0.03	10	R			To: 20-2098 Holridge Ct					NA			NA		10/23/2012
(2163) Lilly Dr	0.03	20	R			From: 20-647 Walmsley Blvd					NA			NA		03/27/2006
(2164) Able Terrace	0.05	80	R			To: Dead End					NA			NA		03/27/2006
(2164) Able Terrace	0.05	90	R			From: 20-2659 Chevelle Dr					NA			NA		03/27/2006
(2165) Heybridge Dr	0.15	520	R			To: Dead End					NA			NA		03/20/2006
(2166) Fitzroy Rd	0.04	60	R			From: 20-2187 Able Rd					NA			NA		03/20/2006
(2167) Vauxhall Ct	0.03	60	R			To: Dead End					NA			NA		03/20/2006
(2166) Fitzroy Rd	0.04	60	R			From: 20-2169 Kim Dr					NA			NA		07/20/2009
(2167) Vauxhall Ct	0.03	60	R			To: 20-2173 Newington Dr					NA			NA		07/20/2009
(2166) Fitzroy Rd	0.04	60	R			From: Dead End					NA			NA		07/20/2009
(2167) Vauxhall Ct	0.03	60	R			To: 20-2360 Leconburg Rd					NA			NA		07/20/2009
(2167) Vauxhall Ct	0.03	60	R			From: Dead End					NA			NA		07/20/2009
(2167) Vauxhall Ct	0.03	60	R			To: 20-2360 Vauxhall Rd; Leconburg Rd					NA			NA		07/20/2009

Virginia Department of Transportation
Traffic Engineering Division
2013
Annual Average Daily Traffic Volume Estimates By Section of Route
Chesterfield Maintenance Area

Route	Length	AADT	QA	4Tire	Bus	-----Truck-----				QC	K Factor	QK	Dir Factor	AAWDT	QW	Year
						2Axle	3+Axle	1Trail	2Trail							
Chesterfield County																
(2168) Adelaide Ave	0.24	90	R			From: 20-2360 Leconburg Rd To: 20-2310					NA			NA		07/20/2009
(2169) Kim Dr	0.05	320	R			From: Dead End To: 20-2165 Heybridge Dr					NA			NA		07/20/2009
(2169) Kim Dr	0.36	2300	R			From: 20-2165 Heybridge Dr To: 20-647 Walmsley Blvd					NA			NA		07/20/2009
(2170) Allandale Dr	0.20	920	R			From: 20-647 Walmsley Blvd To: 20-2173 Newington Dr					NA			NA		07/20/2009
(2171) Able Ct	0.07	100	R			From: Dead End To: 20-2187 Able Rd					NA			NA		07/20/2009
(2171) Able Ct	0.06	80	R			From: 20-2187 Able Rd To: Dead End					NA			NA		07/20/2009
(2172) Creek Side Ct	0.05	30	R			From: 20-1783 Creek Side Rd To: Dead End					NA			NA		07/20/2009
(2173) Newington Dr	0.11	10	R			From: Dead End To: 20-647 Walmsley Blvd					NA			NA		07/23/2009
(2173) Newington Dr	0.06	1500	R			From: 20-647 Walmsley Blvd To: 20-2170 Allandale Dr					NA			NA		07/23/2009
(2173) Newington Dr	0.20	720	R			From: 20-2170 Allandale Dr To: 20-2165 Heybridge Dr					NA			NA		07/23/2009
(2173) Newington Dr	0.24	550	R			From: 20-2165 Heybridge Dr To: Dead End					NA			NA		07/23/2009
(2174) Holborn Rd	0.13	230	R			From: 20-2147 Lancers Blvd To: 20-2177					NA			NA		07/06/2009
(2174) Holborn Rd	0.06	160	R			From: 20-2177 To: 20-2523 Twain Lane					NA			NA		07/06/2009
(2174) Holborn Rd	0.16	270	R			From: 20-2523 Twain Lane To: 20-2176 Wimbledon Dr					NA			NA		07/06/2009
(2175) Hendon Way	0.13	110	R			From: 20-2147 Lancers Blvd To: 20-2177					NA			NA		07/06/2009
(2176) Wimbledon Dr	0.04	40	R			From: Dead End To: 20-2384 Commander Rd					NA			NA		07/06/2009
(2176) Wimbledon Dr	0.07	110	R			From: 20-2384 Commander Rd To: 20-2174 Holborn Rd					NA			NA		07/06/2009
(2176) Wimbledon Dr	0.17	200	R			From: 20-2174 Holborn Rd To: 20-2523 Twain Lane					NA			NA		07/06/2009
(2176) Wimbledon Dr	0.10	270	R			From: 20-2523 Twain Lane To: 20-2177					NA			NA		07/06/2009
(2176) Wimbledon Dr	0.11	500	R			From: 20-2177 To: 20-2147 Lancers Blvd					NA			NA		07/06/2009
(2177) Blenheim Dr	0.07	100	R			From: 20-2174 Holborn Rd To: 20-2175 Hendon Way					NA			NA		07/06/2009
(2177) Blenheim Dr	0.09	150	R			From: 20-2175 Hendon Way To: 20-2176 Wimbledon Dr					NA			NA		07/06/2009

Virginia Department of Transportation
 Traffic Engineering Division
 2013
 Annual Average Daily Traffic Volume Estimates By Section of Route
 Chesterfield Maintenance Area

Route	Length	AADT	QA	4Tire	Bus	-----Truck-----				QC	K Factor	QK	Dir Factor	AAWDT	QW	Year
						2Axle	3+Axle	1Trail	2Trail							
Chesterfield County																
(2177) Rudyard Rd	0.05	130	R			From: 20-2176 Wimbledon Dr					NA			NA		07/06/2009
(2177) Rudyard Rd	0.06	60	R			To: 20-2178 Kipling Ct					NA			NA		07/06/2009
						To: Dead End										
(2178) Kipling Ct	0.04	60	R			From: 20-2177					NA			NA		03/23/2006
						To: Cul-de-Sac										
(2179) Hartwell Dr	0.12	120	R			From: 20-2362 Dulwich Dr					NA			NA		07/06/2009
						To: 20-1639 Banton St										
(2180) Banton Ct	0.04	40	R			From: 20-1639 Banton St					NA			NA		07/06/2009
						To: Dead End										
(2181) Drexelbrook Rd	0.96	300	R			From: 20-2159 Barkbridge Rd					NA			NA		08/19/2009
						To: 20-651; 20-2130										
(2182) Lake Hills Ct	0.12	80	R			From: Dead End					NA			NA		08/19/2009
						To: 20-2291 Lake Hills Rd										
(2183) Monza Dr	0.41	700	R			From: 20-637 Hopkins Rd					NA			NA		10/02/2012
						To: 20-2318 Edgemere Blvd										
(2183) Monza Dr	0.20	360	R			From: 20-2198 Tyme Rd					NA			NA		07/05/2006
						To: 20-2320										
(2183) Monza Dr	0.07	90	R			From: 20-2184 Monza Ct					NA			NA		07/05/2006
						To: Dead End										
(2184) Monza Ct	0.03	40	R			From: 20-2183 Monza Dr					NA			NA		06/26/2006
						To: Dead End										
(2185) Cogbill Rd	0.13	100	R			From: 20-638; 20-805					NA			NA		07/05/2006
						To: Dead End										
(2186) Silliman Terrace	0.07	80	R			From: Cul-de-Sac					NA			NA		03/20/2006
						To: 20-2193 Silliman Dr										
(2187) Able Rd	0.07	220	R			From: 20-2164 Able Terrace					NA			NA		03/20/2006
						To: 20-2162 Holridge St										
(2187) Able Rd	0.05	710	R			From: 20-2171 Able Ct					NA			NA		03/20/2006
						To: 20-2097 Able Pl										
(2187) Able Rd	0.07	1000	R			From: 20-2286 Ghent Dr					NA			NA		03/20/2006
						To: Dead End										
(2188) Marty Blvd	0.03	30	R			From: 20-793 Kedleston Ave					NA			NA		07/05/2006
						To: 20-2266 Upp St										

Virginia Department of Transportation
Traffic Engineering Division
2013
Annual Average Daily Traffic Volume Estimates By Section of Route
Chesterfield Maintenance Area

Route	Length	AADT	QA	4Tire	Bus	-----Truck-----				QC	K Factor	QK	Dir Factor	AAWDT	QW	Year
						2Axle	3+Axle	1Trail	2Trail							
Chesterfield County																
(2189) Lingle Lane	0.11	60	R				From: Dead End					NA		NA		07/05/2006
(2189) Lingle Lane	0.09	160	R				From: 20-2191 Lingle Ct					NA		NA		07/05/2006
(2189) Lingle Lane	0.09	90	R				From: 20-2380 Deertrail Dr					NA		NA		07/05/2006
(2189) Lingle Lane	0.09	90	R				To: 20-2190 Cascade St					NA		NA		07/05/2006
(2190) Cascade St	0.03	10	R				From: Dead End					NA		NA		07/05/2006
(2190) Cascade St	0.09	90	R				From: 20-2189 Lingle Lane					NA		NA		07/05/2006
(2190) Cascade St	0.12	150	R				From: 20-2381					NA		NA		07/05/2006
(2190) Cascade St	0.12	150	R				To: 20-2339 Prestonwood Ave					NA		NA		07/05/2006
(2191) Lingle Ct	0.03	80	R				From: 20-2189 Lingle Lane					NA		NA		07/05/2006
(2191) Lingle Ct	0.03	80	R				To: Dead End					NA		NA		07/05/2006
(2192) Ghent Ct	0.10	110	R				From: 20-2286 Ghent Dr					NA		NA		07/17/2006
(2192) Ghent Ct	0.10	110	R				To: Cul-de-Sac					NA		NA		07/17/2006
(2193) Silliman Dr	0.06	160	R				From: 20-2759 Egan Rd					NA		NA		03/20/2006
(2193) Silliman Dr	0.09	200	R				From: 20-2186 Silliman Terrace					NA		NA		03/20/2006
(2193) Silliman Dr	0.11	190	R				To: Dead End					NA		NA		03/20/2006
(2193) Silliman Dr	0.11	190	R				From: 20-3037 Gap					NA		NA		03/20/2006
(2193) Silliman Dr	0.11	190	R				To: 20-2286 Ghent Dr					NA		NA		03/20/2006
(2194) Laudeen Dr	0.10	230	R				From: 20-2195 Grahamwood Dr					NA		NA		06/26/2006
(2194) Laudeen Dr	0.10	230	R				To: 20-2379					NA		NA		06/26/2006
(2195) Grahamwood Dr	0.03	50	R				From: Dead End					NA		NA		06/26/2006
(2195) Grahamwood Dr	0.11	110	R				To: 20-2194 Laudeen Dr					NA		NA		06/26/2006
(2195) Grahamwood Dr	0.11	110	R				To: Dead End					NA		NA		06/26/2006
(2196) Becket Dr	0.14	110	R				From: 20-2199 Welch Dr					NA		NA		07/17/2006
(2196) Becket Dr	0.14	110	R				To: Cul-de-Sac					NA		NA		07/17/2006
(2197) Pierson Dr	0.27	230	R				From: 20-2199 Welch Dr					NA		NA		07/17/2006
(2197) Pierson Dr	0.27	230	R				To: 20-2286 Ghent Dr					NA		NA		07/17/2006
(2198) Tyme Rd	0.16	140	R				From: 20-2183 Monza Dr					NA		NA		06/26/2006
(2198) Tyme Rd	0.16	140	R				To: 20-2320					NA		NA		06/26/2006
(2199) Welch Dr	0.09	100	R				From: Dead End					NA		NA		07/17/2006
(2199) Welch Dr	0.14	190	R				From: 20-2222 Old Creek Rd					NA		NA		07/17/2006
(2199) Welch Dr	0.06	200	R				To: 20-2197 Pierson Dr					NA		NA		07/17/2006
(2199) Welch Dr	0.06	200	R				From: 20-2286 Ghent Dr					NA		NA		07/17/2006
(2199) Welch Dr	0.09	60	R				To: 20-2196 Becket Dr					NA		NA		07/17/2006

Virginia Department of Transportation
Traffic Engineering Division
2013
Annual Average Daily Traffic Volume Estimates By Section of Route
Chesterfield Maintenance Area

Route	Length	AADT	QA	4Tire	Bus	-----Truck-----				QC	K Factor	QK	Dir Factor	AAWDT	QW	Year
						2Axle	3+Axle	1Trail	2Trail							
Chesterfield County																
(2199) Welch Dr	0.05	60	R									NA		NA		02/23/2009
(2200) Loren Dr	0.33	490	R									NA		NA		06/07/2006
(2200) Loren Dr	0.12	860	R									NA		NA		09/25/2012
(2200) Loren Dr	0.12	870	R									NA		NA		09/25/2012
(2200) Loren Dr	0.06	380	R									NA		NA		06/07/2006
(2200) Loren Dr	0.10	190	R									NA		NA		06/07/2006
(2201) Pate Ave	0.06	330	R									NA		NA		06/26/2006
(2201) Pate Ave	0.05	310	R									NA		NA		06/26/2006
(2201) Pate Ave	0.07	150	R									NA		NA		06/26/2006
(2201) Pate Ave	0.10	110	R									NA		NA		06/26/2006
(2202) McCarty Ave	0.10	270	R									NA		NA		05/26/2006
(2203) Addington Ave	0.04	210	R									NA		NA		06/26/2006
(2203) Addington Ave	0.12	170	R									NA		NA		06/26/2006
(2204) Vayo Ave	0.16	120	R									NA		NA		06/26/2006
(2205) Douglas Ave	0.18	270	R									NA		NA		06/25/2006
(2205) Douglas Ave	0.04	290	R									NA		NA		06/26/2006
(2206) Phillips Lane	0.05	370	R									NA		NA		08/01/2006
(2206) Phillips Lane	0.09	890	R									NA		NA		08/01/2006
(2206) Phillips Lane	0.15	1800	R									NA		NA		10/02/2012
(2207) Coldstream Dr	0.11	410	R									NA		NA		07/05/2006
(2208) Brimley Pl	0.06	510	R									NA		NA		08/01/2006

Virginia Department of Transportation
Traffic Engineering Division
2013
Annual Average Daily Traffic Volume Estimates By Section of Route
Chesterfield Maintenance Area

Route	Length	AADT	QA	4Tire	Bus	-----Truck-----				QC	K Factor	QK	Dir Factor	AAWDT	QW	Year
						2Axle	3+Axle	1Trail	2Trail							
Chesterfield County																
2209 Parkway Lane	0.28	80	R								NA			NA		09/27/2012
2210 Old Plantation Rd	0.19	60	R								NA			NA		06/22/2006
2211 Seacliff Lane	0.11	700	R								NA			NA		09/25/2012
2211 Seacliff Lane	0.12	360	R								NA			NA		03/08/2006
2211 Seacliff Lane	0.07	260	R								NA			NA		03/08/2006
2211 Seacliff Lane	0.03	140	R								NA			NA		03/08/2006
2211 Seacliff Lane	0.03	40	R								NA			NA		03/08/2006
2212 Seacliff Ct	0.06	70	R								NA			NA		03/08/2006
2213 Seacliff Circle	0.04	60	R								NA			NA		03/08/2006
2214 Dorel Lane	0.12	150	R								NA			NA		03/08/2006
2214 Dorel Lane	0.06	190	R								NA			NA		03/08/2006
2215 Dorel Circle	0.07	90	R								NA			NA		03/08/2006
2215 Dorel Ct	0.07	80	R								NA			NA		03/08/2006
2216 Trappers Creek Trail	0.07	540	R								NA			NA		03/20/2006
2216 Trappers Creek Trail	0.13	700	R								NA			NA		10/23/2012
2217 Post Land Ct	0.09	110	R								NA			NA		03/20/2006
2218 Outpost Circle	0.08	130	R								NA			NA		03/23/2006
2218 Outpost Circle	0.05	70	R								NA			NA		03/23/2006
2219 Post Land Rd	0.04	400	R								NA			NA		03/23/2006
2219 Post Land Rd	0.05	250	R								NA			NA		03/23/2006
2219 Post Land Rd	0.07	120	R								NA			NA		03/23/2006

Virginia Department of Transportation
Traffic Engineering Division
2013
Annual Average Daily Traffic Volume Estimates By Section of Route
Chesterfield Maintenance Area

Route	Length	AADT	QA	4Tire	Bus	-----Truck-----				QC	K Factor	QK	Dir Factor	AAWDT	QW	Year
						2Axle	3+Axle	1Trail	2Trail							
Chesterfield County																
(2220) Wake Ave	0.15	140	R								NA			NA		03/23/2006
(2221) Milo Rd	0.10	120	R								NA			NA		03/23/2006
(2222) Old Creek Rd	0.03	20	R								NA			NA		03/20/2006
(2222) Old Creek Rd	0.10	110	R								NA			NA		03/20/2006
(2222) Old Creek Rd	0.05	330	R								NA			NA		09/27/2012
(2222) Old Creek Rd	0.12	1200	R								NA			NA		09/27/2012
(2222) Old Creek Rd	0.09	610	R								NA			NA		03/20/2006
(2222) Old Creek Rd	0.11	700	R								NA			NA		03/20/2006
(2222) Old Creek Rd	0.06	600	R								NA			NA		03/20/2006
(2222) Old Creek Rd	0.06	710	R								NA			NA		03/20/2006
(2223) Manning Rd	0.09	1400	R								NA			NA		03/20/2006
(2223) Manning Rd	0.20	1300	R								NA			NA		03/20/2006
(2224) Old Creek Trail	0.09	100	R								NA			NA		03/20/2006
(2224) Old Creek Trail	0.03	50	R								NA			NA		03/20/2006
(2225) Slate Rd	0.07	310	R								NA			NA		03/20/2006
(2225) Slate Rd	0.12	500	R								NA			NA		03/20/2006
(2226) Slate Ct	0.06	90	R								NA			NA		08/01/2006
(2227) Old Creek Ct	0.05	46	R								NA			NA		08/01/2006
(2228) Grizzard Dr	0.03	46	R								NA			NA		07/17/2006
(2228) Grizzard Dr	0.07	370	R								NA			NA		07/17/2006
(2228) Grizzard Dr	0.09	610	R								NA			NA		09/27/2012
(2229) Bronholly Rd	0.17	120	R								NA			NA		07/17/2006

Virginia Department of Transportation
 Traffic Engineering Division
 2013
 Annual Average Daily Traffic Volume Estimates By Section of Route
 Chesterfield Maintenance Area

Route	Length	AADT	QA	4Tire	Bus	-----Truck-----				QC	K Factor	QK	Dir Factor	AAWDT	QW	Year
						2Axle	3+Axle	1Trail	2Trail							
Chesterfield County																
(2229) Bronholly Rd	0.09	150	R								NA			NA		07/17/2006
(2230) Tacony Dr	0.44	2600	G	99%	0%	1%	0%	0%	0%	C	0.109	F	0.565	2800	G	2013
(2230) Schloss Rd	0.25	1600	R								NA			NA		07/08/2009
(2231) Amster Rd	0.30	1400	R								NA			NA		09/27/2012
(2232) Rollingridge Lane	0.03	46	R								NA			NA		02/23/2009
(2232) Rollingridge Lane	0.06	280	R								NA			NA		02/23/2009
(2233) Grizzard Ct	0.03	40	R								NA			NA		02/23/2009
(2234) Cauthan Ct	0.05	40	R								NA			NA		08/19/2009
(2235) Round Hill Dr	0.06	290	R								NA			NA		08/19/2009
(2235) Round Hill Dr	0.16	780	R								NA			NA		08/19/2009
(2235) Round Hill Dr	0.18	960	R								NA			NA		08/19/2009
(2235) Round Hill Dr	0.18	1400	R								NA			NA		08/19/2009
(2235) Round Hill Dr	0.10	2100	R								NA			NA		08/19/2009
(2235) Round Hill Dr	0.18	2000	R								NA			NA		08/19/2009
(2236) Sunswyck Ct	0.06	50	R								NA			NA		08/19/2009
(2237) Farm Hill Lane	0.19	160	R								NA			NA		08/19/2009
(2237) Farm Hill Lane	0.10	200	R								NA			NA		08/19/2009
(2237) Farm Hill Lane	0.06	480	R								NA			NA		08/19/2009
(2238) Towchester Dr	0.04	20	R								NA			NA		08/19/2009
(2238) Towchester Dr	0.05	160	R								NA			NA		08/19/2009
(2238) Towchester Dr	0.06	310	R								NA			NA		08/19/2009
(2238) Towchester Dr	0.08	600	R								NA			NA		08/19/2009

Virginia Department of Transportation
Traffic Engineering Division
2013
Annual Average Daily Traffic Volume Estimates By Section of Route
Chesterfield Maintenance Area

Route	Length	AADT	QA	4Tire	Bus	-----Truck-----				QC	K Factor	QK	Dir Factor	AAWDT	QW	Year
						2Axle	3+Axle	1Trail	2Trail							
Chesterfield County																
(2238) Towchester Dr	0.07	860	R			From: 20-3485 Morehouse Trail To: 20-3170 Litchfield Dr					NA			NA		08/19/2009
(2238) Towchester Dr	0.07	760	R			From: 20-3170 Litchfield Dr To: 20-3173 Brixton Rd					NA			NA		08/19/2009
(2238) Towchester Dr	0.19	570	R			From: 20-3173 Brixton Rd To: 20-3174 Collingswood Dr					NA			NA		08/19/2009
(2238) Towchester Dr	0.07	430	R			From: 20-3174 Collingswood Dr To: 20-2235 Round Hill Dr					NA			NA		08/19/2009
(2238) Towchester Dr	0.44	430	R			From: 20-2235 Round Hill Dr To: 20-2235 Round Hill Dr					NA			NA		08/19/2009
(2238) Ketcham Dr	0.09	70	R			From: 20-2235 Round Hill Dr To: Dead End					NA			NA		08/19/2009
(2239) Llewellyn Lane	0.07	320	R			From: 20-2237 Farm Hill Lane To: 20-2240 Lantern Ridge Ct					NA			NA		08/19/2009
(2239) Llewellyn Lane	0.13	140	R			From: 20-2240 Lantern Ridge Ct To: Dead End					NA			NA		08/17/2009
(2240) Lantern Ridge Ct	0.13	180	R			From: Cul-de-Sac To: 20-2239 Llewellyn Lane					NA			NA		08/17/2009
(2241) Millvale Rd	0.07	320	R			From: 20-649 Newbys Bridge Rd To: 20-2242 Millvale Ct					NA			NA		08/17/2009
(2241) Millvale Rd	0.07	280	R			From: 20-2242 Millvale Ct To: 20-2243 Cordova Lane					NA			NA		08/17/2009
(2241) Millvale Rd	0.13	200	R			From: 20-2243 Cordova Lane To: Cul-de-Sac					NA			NA		08/17/2009
(2242) Millvale Ct	0.05	70	R			From: Cul-de-Sac To: 20-2241 Millvale Rd					NA			NA		08/17/2009
(2243) Cordova Lane	0.09	100	R			From: 20-2244 Wedgemere Rd To: 20-2241 Millvale Rd					NA			NA		08/17/2009
(2243) Cordova Lane	0.04	40	R			From: 20-2241 Millvale Rd To: Cul-de-Sac					NA			NA		08/17/2009
(2244) Wedgemere Rd	0.23	300	R			From: 20-2855 Valencia Rd To: 20-2243 Cordova Lane					NA			NA		08/17/2009
(2244) Wedgemere Rd	0.12	330	R			From: 20-2243 Cordova Lane To: 20-649; 20-2245					NA			NA		08/17/2009
(2245) Boones Trail Rd	0.06	110	R			From: 20-3304 Boones Bluff Way To: 20-3303 Boones Trail Pl					NA			NA		03/20/2006
(2245) Boones Trail Rd	0.05	310	R			From: 20-3303 Boones Trail Pl To: 20-3302 Boones Trail Terr					NA			NA		03/20/2006
(2245) Boones Trail Rd	0.06	450	R			From: 20-3302 Boones Trail Terr To: 20-3257 Boones Trail Ct					NA			NA		03/20/2006
(2245) Boones Trail Rd	0.06	610	R			From: 20-3257 Boones Trail Ct To: 20-3255 Long Tom Lane					NA			NA		03/20/2006
(2245) Boones Trail Rd	0.05	810	R			From: 20-3255 Long Tom Lane To: 20-3254 Conestoga Pl					NA			NA		03/20/2006

Virginia Department of Transportation
Traffic Engineering Division
2013
Annual Average Daily Traffic Volume Estimates By Section of Route
Chesterfield Maintenance Area

Route	Length	AADT	QA	4Tire	Bus	-----Truck-----				QC	K Factor	QK	Dir Factor	AAWDT	QW	Year
						2Axle	3+Axle	1Trail	2Trail							
Chesterfield County																
(2245) Boones Trail Rd	0.10	1100	R			From: 20-3254 Conestoga Pl					NA			NA		03/20/2006
(2245) Boones Trail Rd	0.05	700	R			To: 20-3253 Boones Trail Circle					NA			NA		03/20/2006
(2245) Boones Trail Rd	0.04	900	R			From: 20-3252 Scouters Pl					NA			NA		03/20/2006
(2245) Boones Trail Rd	0.13	1100	R			To: 20-3250 Stirrup Circle					NA			NA		10/24/2012
(2246) Meadwood Circle	0.10	670	R			From: 20-649; 20-2244					NA			NA		10/02/2012
(2246) Meadwood Circle	0.05	780	R			To: 20-639 Howell Dr					NA			NA		10/02/2012
(2246) Meadwood Circle	0.05	710	R			From: 20-2249 Jonlow Circle					NA			NA		08/01/2006
(2246) Meadwood Circle	0.05	710	R			To: 20-2248 Cathlow Circle					NA			NA		08/01/2006
(2246) Meadwood Circle	0.03	680	R			From: 20-2247 Scotlow Circle					NA			NA		08/01/2006
(2246) Meadwood Circle	0.06	90	R			To: 20-2207 Coldstream Dr					NA			NA		08/01/2006
(2247) Scotlow Circle	0.05	80	R			From: Cul-de-Sac					NA			NA		07/05/2006
(2248) Cathlow Circle	0.05	90	R			To: 20-2246 Meadwood Circle					NA			NA		07/05/2006
(2249) Jonlow Circle	0.05	70	R			From: Cul-de-Sac					NA			NA		07/05/2006
(2250) Arch Hill Dr	0.17	690	R			To: 20-647 Reams Rd					NA			NA		07/22/2009
(2250) Arch Hill Dr	0.07	360	R			From: 20-2252 Resaca Rd					NA			NA		07/22/2009
(2250) Arch Hill Dr	0.05	220	R			To: 20-2253 Arch Hill Ct					NA			NA		07/22/2009
(2250) Arch Hill Dr	0.07	90	R			From: 20-2757 Arch Hill Pl					NA			NA		07/22/2009
(2251) Wadsworth Dr	0.16	1500	R			To: Cul-de-Sac					NA			NA		07/22/2009
(2251) Wadsworth Dr	0.07	960	R			From: 20-647 Reams Rd					NA			NA		07/22/2009
(2251) Wadsworth Dr	0.02	860	R			To: 20-2263 Laureate Lane					NA			NA		07/22/2009
(2251) Wadsworth Dr	0.07	230	R			From: 20-2255 Sonnet Hill Dr					NA			NA		07/22/2009
(2251) Wadsworth Dr	0.01	110	R			To: 20-2252 Resaca Rd					NA			NA		07/22/2009
(2251) Wadsworth Dr	0.04	90	R			From: 20-2254 Archwind Ct					NA			NA		07/22/2009
(2251) Wadsworth Dr	0.02	6	R			To: 20-2255 Sonnet Hill Dr					NA			NA		07/22/2009
(2251) Wadsworth Dr	0.02	6	R			From: 20-2261 Lyric Ct					NA			NA		07/22/2009
						To: Dead End					NA			NA		07/22/2009

Virginia Department of Transportation
Traffic Engineering Division
2013
Annual Average Daily Traffic Volume Estimates By Section of Route
Chesterfield Maintenance Area

Route	Length	AADT	QA	4Tire	Bus	-----Truck-----				QC	K Factor	QK	Dir Factor	AAWDT	QW	Year
						2Axle	3+Axle	1Trail	2Trail							
Chesterfield County																
(2252) Resaca Rd	0.16	180	R			From: 20-2250 Arch Hill Dr					NA			NA		07/22/2009
						To: 20-2251 Wadsworth Dr										
(2253) Arch Hill Ct	0.04	40	R			From: 20-2250 Arch Hill Dr					NA			NA		05/16/2006
						To: Cul-de-Sac										
(2254) Archwind Ct	0.06	80	R			From: Cul-de-Sac					NA			NA		07/22/2009
						To: 20-2251 Wadsworth Dr										
(2255) Sonnet Hill Dr	0.14	90	R			From: 20-2251 Wadsworth Dr					NA			NA		04/10/2006
						To: 20-2262 Sonnet Hill Ct										
(2255) Sonnet Hill Dr	0.10	220	R			From: 20-2262 Sonnet Hill Ct					NA			NA		04/10/2006
						To: 20-2251 Wadsworth Dr										
(2256) Sherman Rd	0.09	90	R			From: Dead End					NA			NA		07/13/2006
						To: 20-2260										
(2256) Sherman Rd	0.08	270	R			From: 20-2260					NA			NA		07/13/2006
						To: 20-2278										
(2256) Sherman Rd	0.08	200	R			From: 20-2278					NA			NA		07/13/2006
						To: 20-879 Swan Dr										
(2256) Sherman Rd	0.14	170	R			From: 20-879 Swan Dr					NA			NA		07/13/2006
						To: 20-2257 Sherman Ct										
(2256) Sherman Rd	0.10	250	R			From: 20-2257 Sherman Ct					NA			NA		07/13/2006
						To: 20-881 Jalee Dr										
(2256) Sherman Rd	0.05	280	R			From: 20-881 Jalee Dr					NA			NA		07/13/2006
						To: 20-2268 Goldfinch Dr										
(2256) Sherman Rd	0.05	430	R			From: 20-2268 Goldfinch Dr					NA			NA		07/13/2006
						To: 20-2270 Simons Dr										
(2257) Sherman Ct	0.02	40	R			From: 20-2256 Sherman Rd					NA			NA		02/25/2009
						To: Dead End										
(2258) Fieldstone Ct	0.08	110	R			From: Cul-de-Sac					NA			NA		07/13/2006
						To: 20-2272 Fieldstone Rd										
(2258) Fieldstone Ct	0.03	320	R			From: 20-2272 Fieldstone Rd					NA			NA		09/27/2012
						To: 20-2278										
(2259) Whale Rock Rd	0.10	80	R			From: Dead End					NA			NA		07/17/2006
						To: 20-2278										
(2260) Sherman Terrace	0.06	70	R			From: Dead End					NA			NA		07/13/2006
						To: 20-2256 Sherman Rd										
(2260) Sherman Pl	0.10	90	R			From: 20-2256 Sherman Rd					NA			NA		07/13/2006
						To: Dead End										
(2261) Lyric Ct	0.06	60	R			From: Cul-de-Sac					NA			NA		04/10/2006
						To: 20-2251 Wadsworth Dr										
(2262) Sonnet Hill Ct	0.05	80	R			From: 20-2255 Sonnet Hill Dr					NA			NA		04/10/2006
						To: Cul-de-Sac										
(2263) Laureate Lane	0.14	210	R			From: 20-2250					NA			NA		09/27/2012
						To: 20-2251 Wadsworth Dr										

Virginia Department of Transportation
Traffic Engineering Division
2013
Annual Average Daily Traffic Volume Estimates By Section of Route
Chesterfield Maintenance Area

Route	Length	AADT	QA	4Tire	Bus	-----Truck-----				QC	K Factor	QK	Dir Factor	AAWDT	QW	Year
						2Axle	3+Axle	1Trail	2Trail							
Chesterfield County																
(2263) Laureate Lane	0.08	540	R			From: 20-2251 Wadsworth Dr					NA			NA		04/10/2006
(2263) Laureate Lane	0.09	110	R			To: 20-2264 Pepperidge Rd					NA			NA		04/10/2006
						To: Dead End										
(2264) Pepperidge Rd	0.03	70	R			From: Dead End					NA			NA		04/10/2006
(2264) Pepperidge Rd	0.06	140	R			To: 20-2714 Archgrove Ct					NA			NA		04/10/2006
(2264) Pepperidge Rd	0.10	320	R			To: 20-2263 Laureate Lane					NA			NA		04/10/2006
(2264) Pepperidge Rd	0.07	250	R			To: 20-2234 Cauthan Ct					NA			NA		04/10/2006
(2264) Pepperidge Rd	0.07	80	R			To: 20-2299 Archangle Ct					NA			NA		04/10/2006
						To: Dead End										
(2265) Cascade St	0.19	300	R			From: SR 10 Iron Bridge Rd					NA			NA		07/23/2009
						To: FR-924; 20-2266										
(2266) Upp St	0.05	670	R			To: 20-794 Stanley Dr					NA			NA		10/02/2012
(2266) Upp St	0.07	620	R			To: 20-846 Arundel Ave					NA			NA		10/02/2012
(2266) Upp St	0.07	630	R			To: 20-2119 Twila Lane					NA			NA		10/02/2012
(2266) Upp St	0.40	680	R			To: 20-2188 Marty Blvd					NA			NA		10/02/2012
						To: FR-924; 20-2265										
(2267) Kay Rd	0.16	110	R			To: 20-1414 Pat Lane					NA			NA		08/01/2006
(2267) Kay Rd	0.06	210	R			To: 20-1634 Emblem Dr					NA			NA		08/01/2006
						To: 20-638 Cogbill Rd										
(2268) Goldfinch Dr	0.09	290	R			To: 20-2256 Sherman Rd					NA			NA		07/13/2006
(2268) Goldfinch Dr	0.07	80	R			To: 20-2269 Richwine Rd					NA			NA		07/13/2006
						To: Dead End										
(2269) Richwine Rd	0.13	170	R			From: Dead End					NA			NA		07/13/2006
						To: 20-2268 Goldfinch Dr										
(2270) Simons Dr	0.07	580	R			To: 20-2271 Sue Jean Dr					NA			NA		07/13/2006
(2270) Simons Dr	0.10	120	R			To: 20-2256 Sherman Rd					NA			NA		07/13/2006
						To: Dead End										
(2271) Sue Jean Dr	0.14	710	R			To: 20-651 Belmont Rd					NA			NA		09/27/2012
(2271) Sue Jean Dr	0.08	220	R			To: 20-2270 Simons Dr					NA			NA		09/27/2012
						To: 20-881 Jalee Dr										
(2272) Fieldstone Rd	0.13	130	R			To: 20-2273 Clairton Rd					NA			NA		07/17/2006
						To: 20-2275 Belmar Dr										

Virginia Department of Transportation
Traffic Engineering Division
2013
Annual Average Daily Traffic Volume Estimates By Section of Route
Chesterfield Maintenance Area

Route	Length	AADT	QA	4Tire	Bus	-----Truck-----				QC	K Factor	QK	Dir Factor	AAWDT	QW	Year
						2Axle	3+Axle	1Trail	2Trail							
Chesterfield County																
(2272) Fieldstone Rd	0.07	740	R			From: 20-2275 Belmar Dr					NA			NA		07/17/2006
(2272) Fieldstone Rd	0.07	60	R			To: 20-2274 Stanbrook Dr					NA			NA		07/17/2006
						From: 20-2258 Fieldstone Ct										
(2273) Clairton Rd	0.06	190	R			To: 20-2274 Stanbrook Dr					NA			NA		07/17/2006
(2273) Clairton Rd	0.08	230	R			From: 20-2276 Essling Rd					NA			NA		07/17/2006
(2273) Clairton Rd	0.07	700	R			To: 20-2272 Fieldstone Rd					NA			NA		09/27/2012
						From: 20-651; 20-2290										
(2274) Stanbrook Dr	0.07	470	R			To: 20-643 Turner Rd					NA			NA		09/27/2012
(2274) Stanbrook Dr	0.10	230	R			From: 20-2273 Clairton Rd					NA			NA		07/13/2006
(2274) Stanbrook Dr	0.07	140	R			To: 20-2275 Belmar Dr					NA			NA		07/13/2006
(2274) Stanbrook Dr	0.17	80	R			From: 20-2277 Knox Ct					NA			NA		07/13/2006
						To: 20-2272 Fieldstone Rd										
(2275) Belmar Dr	0.08	160	R			From: 20-2274 Stanbrook Dr					NA			NA		07/17/2006
(2275) Belmar Dr	0.10	180	R			To: 20-2276 Essling Rd					NA			NA		07/17/2006
(2275) Belmar Dr	0.06	450	R			From: 20-2272 Fieldstone Rd					NA			NA		09/27/2012
						To: 20-651 Belmont Rd										
(2276) Essling Rd	0.06	60	R			From: 20-2273 Clairton Rd					NA			NA		07/17/2006
						To: 20-2275 Belmar Dr										
(2277) Knox Ct	0.04	50	R			From: 20-2274 Stanbrook Dr					NA			NA		07/16/2006
						To: Dead End										
(2278) Heatherhill Dr	0.19	460	R			From: 20-2256 Sherman Rd					NA			NA		07/13/2006
(2278) Heatherhill Dr	0.10	680	R			To: 20-2259 Whale Rock Rd					NA			NA		07/13/2006
(2278) Lamplighter Dr	0.28	1000	R			From: 20-2258 Fieldstone Ct					NA			NA		08/15/2012
(2278) Lamplighter Dr	0.20	890	R			To: 20-2305 Stella Rd					NA			NA		07/13/2006
						From: 20-2282 Chippendale Dr										
(2279) Laurelwood Rd	0.06	670	R			To: 20-651 Belmont Rd					NA			NA		07/13/2006
(2279) Laurelwood Rd	0.12	430	R			From: 20-2280					NA			NA		07/13/2006
(2279) Laurelwood Rd	0.06	300	R			To: 20-2305 Stella Rd					NA			NA		07/13/2006
(2279) Laurelwood Rd	0.20	130	R			From: 20-2288 Laurelwood Ct					NA			NA		07/13/2006
						To: 20-2280										

Virginia Department of Transportation
Traffic Engineering Division
2013
Annual Average Daily Traffic Volume Estimates By Section of Route
Chesterfield Maintenance Area

Route	Length	AADT	QA	4Tire	Bus	-----Truck-----				QC	K Factor	QK	Dir Factor	AAWDT	QW	Year
						2Axle	3+Axle	1Trail	2Trail							
Chesterfield County																
(2280) Crabtree Rd	0.18	390	R				From: 20-2279 Laurelwood Rd					NA		NA		07/13/2006
(2280) Woodfield Rd	0.10	290	R				To: 20-2305 Stella Rd					NA		NA		07/13/2006
(2280) Woodfield Rd	0.08	130	R				From: 20-2281 Woodfield Ct					NA		NA		07/13/2006
(2280) Woodfield Rd	0.03	10	R				To: 20-2279 Laurelwood Rd					NA		NA		07/13/2006
							From: Dead End									
(2281) Woodfield Ct	0.03	50	R				To: Cul-de-Sac					NA		NA		07/13/2006
							From: 20-2280 Woodfield Rd									
(2282) Chippendale Dr	0.20	1300	R				To: 20-2305 Stella Rd					NA		NA		09/27/2012
(2282) Chippendale Dr	0.07	730	R				From: 20-2152 Handel Ct					NA		NA		07/17/2006
							To: 20-2278 Lamplighter Dr									
(2284) Kingsport Lane	0.07	500	R				From: 20-663 Elkhardt Rd					NA		NA		03/23/2006
(2284) Kingsport Lane	0.19	310	R				To: 20-2292 Vida Lane					NA		NA		03/23/2006
(2284) Kingsport Lane	0.07	200	R				From: 20-2126 Amster Rd					NA		NA		03/23/2006
(2284) Kingsport Lane	0.06	70	R				To: 20-2149 Bennington Rd					NA		NA		03/23/2006
							From: Dead End									
(2285) Caribbean Lane	0.16	590	R				To: 20-2286 Ghent Dr					NA		NA		02/23/2009
							From: 20-650 Turner Rd									
(2286) Ghent Dr	0.06	750	R				To: 20-837 West Rd					NA		NA		03/20/2006
(2286) Ghent Dr	0.17	540	R				From: 20-2199 Welch Dr					NA		NA		03/20/2006
(2286) Ghent Dr	0.06	290	R				To: 20-2192 Ghent Ct					NA		NA		03/20/2006
(2286) Ghent Dr	0.06	220	R				From: 20-2197 Pierson Dr					NA		NA		03/20/2006
							To: 20-2193 Gap									
(2286) Ghent Dr	0.04	150	R				From: 20-2287 Gap					NA		NA		03/20/2006
(2286) Ghent Dr	0.05	460	R				To: 20-2285 Caribbean Lane					NA		NA		03/20/2006
(2286) Ghent Dr	0.04	540	R				From: 20-2391 Ghent Circle					NA		NA		03/20/2006
(2286) Ghent Dr	0.03	460	R				To: 20-2392					NA		NA		03/20/2006
(2286) Ghent Dr	0.08	90	R				From: 20-2187 Able Rd					NA		NA		03/20/2006
							To: Dead End									
(2287) Melville Dr	0.08	40	R				From: Dead End					NA		NA		02/23/2009
(2287) Melville Dr	0.06	70	R				To: 20-2286 Ghent Dr					NA		NA		02/23/2009
							From: Dead End									

Virginia Department of Transportation
 Traffic Engineering Division
 2013
 Annual Average Daily Traffic Volume Estimates By Section of Route
 Chesterfield Maintenance Area

Route	Length	AADT	QA	4Tire	Bus	-----Truck-----				QC	K Factor	QK	Dir Factor	AAWDT	QW	Year
						2Axle	3+Axle	1Trail	2Trail							
Chesterfield County																
(2288) Laurelwood Ct	0.03	30	R			From: 20-2279 Laurelwood Rd To: Cul-de-Sac					NA			NA		02/23/2009
(2289) Belfair Dr	0.07	230	R			From: 20-650 Turner Rd To: 20-2290 Belrun Rd					NA			NA		02/23/2009
(2290) Belrun Rd	0.05	790	R			From: 20-651; 20-2273 To: 20-2800 Bellrun Pl; Bellrun Ct					NA			NA		02/23/2009
(2290) Belrun Rd	0.06	530	R			From: 20-2801 Walderbrook Rd To: 20-2802 Delft Rd					NA			NA		02/23/2009
(2290) Belrun Rd	0.05	420	R			From: 20-2289 Belfair Dr To: 20-837 Belcourse Rd					NA			NA		02/23/2009
(2290) Belrun Rd	0.05	370	R			From: 20-2289 Belfair Dr To: Dead End					NA			NA		02/23/2009
(2290) Belrun Rd	0.03	230	R			From: 20-837 Belcourse Rd To: Dead End					NA			NA		02/23/2009
(2291) Lake Hills Rd	0.28	190	R			From: Dead End To: 20-2182 Lake Hills Ct					NA			NA		08/19/2009
(2291) Lake Hills Rd	0.03	280	R			From: 20-2182 Lake Hills Ct To: 20-637 Hopkins Rd					NA			NA		08/19/2009
(2292) Vida Lane	0.07	150	R			From: 20-2284 Kingsport Lane To: 20-2293 Fairbank Lane					NA			NA		07/08/2009
(2293) Fairbank Lane	0.16	160	R			From: 20-2292 Vida Lane To: 20-2126 Amster Rd					NA			NA		07/08/2009
(2294) Brookshire Dr	0.06	710	R			From: 20-641 Beulah Rd To: 20-2449 Pretty Lane					NA			NA		08/19/2009
(2294) Brookshire Dr	0.27	530	R			From: 20-2449 Pretty Lane To: 20-2460 Bryanwood Rd					NA			NA		08/19/2009
(2294) Brookshire Dr	0.06	460	R			From: 20-2460 Bryanwood Rd To: 20-2378 Cedardale Lane					NA			NA		08/19/2009
(2294) Brookshire Dr	0.10	280	R			From: 20-2378 Cedardale Lane To: 20-2463 Panola Rd					NA			NA		08/19/2009
(2294) Brookshire Dr	0.10	210	R			From: 20-2463 Panola Rd To: 20-2471 Jackie Lane					NA			NA		08/19/2009
(2295) Catterick Rd	0.11	180	R			From: 20-2296 Rock Spring Dr To: 20-2112 Darlington Rd					NA			NA		02/26/2009
(2295) Catterick Rd	0.10	100	R			From: 20-2112 Darlington Rd To: 20-2111 Garthdale Rd					NA			NA		02/26/2009
(2295) Catterick Rd	0.06	40	R			From: 20-2111 Garthdale Rd To: Dead End					NA			NA		02/26/2009
(2296) Rock Spring Dr	0.04	20	R			From: Dead End To: 20-2103 Gap					NA			NA		02/26/2009
(2296) Rock Spring Dr	0.08	80	R			From: 20-2103 Gap To: 20-2118 Gap					NA			NA		02/26/2009
(2296) Rock Spring Dr	0.08	80	R			From: 20-2118 Gap To: 20-2111 Garthdale Rd					NA			NA		02/26/2009

Virginia Department of Transportation
Traffic Engineering Division
2013
Annual Average Daily Traffic Volume Estimates By Section of Route
Chesterfield Maintenance Area

Route	Length	AADT	QA	4Tire	Bus	-----Truck-----				QC	K Factor	QK	Dir Factor	AAWDT	QW	Year
						2Axle	3+Axle	1Trail	2Trail							
Chesterfield County																
(2296) Rock Spring Dr	0.09	100	R			From: 20-2111 Garthdale Rd					NA			NA		02/26/2009
(2296) Rock Spring Dr	0.05	460	R			To: 20-2117 Gilling Rd					NA			NA		02/26/2009
(2296) Rock Spring Dr	0.08	510	R			From: 20-2112 Darlington Rd					NA			NA		02/26/2009
(2296) Rock Spring Dr	0.10	800	R			To: 20-2295 Catterick Rd					NA			NA		02/26/2009
(2297) Dyer Lane	0.38	390	R			From: SR 10 Iron Bridge Rd					NA			NA		02/26/2009
(2297) Dyer Lane						To: 20-650 Turner Rd					NA			NA		02/26/2009
(2298) Stella Ct	0.03	50	R			From: Dead End					NA			NA		08/19/2009
(2298) Stella Ct	0.05	60	R			To: 20-2305 Stella Rd					NA			NA		08/19/2009
(2299) Archangle Ct	0.06	60	R			From: Dead End					NA			NA		07/22/2009
(2299) Archangle Ct						To: Cul-de-Sac					NA			NA		07/22/2009
(2300) Koyoto Dr	0.11	160	R			From: 20-2264 Pepperidge Rd					NA			NA		06/29/2009
(2300) Koyoto Dr	0.08	690	R			To: Dead End					NA			NA		09/27/2012
(2301) Jessup Rd	0.34	1400	R			From: 20-4580 Koyoto Ct					NA			NA		04/29/2009
(2301) Jessup Rd	0.08	1400	R			To: 20-2435 Okuma Dr					NA			NA		04/29/2009
(2301) Jessup Rd	0.05	1400	R			From: Cul-de-Sac					NA			NA		04/29/2009
(2301) Jessup Rd	0.06	1400	R			To: 20-2130 Fairpines Rd					NA			NA		04/29/2009
(2301) Jessup Rd	0.06	1400	R			From: 20-3811 Banes Ct					NA			NA		04/29/2009
(2301) Jessup Rd	0.08	1900	R			To: 20-3812 Denny Ct					NA			NA		04/29/2009
(2301) Jessup Rd	0.14	2000	R			From: 20-3169 Brambleton Rd					NA			NA		04/29/2009
(2301) Jessup Rd	0.50	2600	R			To: 20-3151 Meterie Ct					NA			NA		04/29/2009
(2302) Tandem Dr	0.04	100	R			From: 20-3165 Hallmark Dr					NA			NA		08/19/2009
(2302) Tandem Dr	0.06	70	R			To: 20-643; 20-2358					NA			NA		08/19/2009
(2303) Tandem Ct	0.04	30	R			From: 20-2301 Jessup Rd					NA			NA		08/19/2009
(2304) Elgar Rd	0.08	80	R			To: 20-2303 Tandem Ct					NA			NA		08/19/2009
(2305) Stella Rd	0.07	220	R			From: Cul-de-Sac					NA			NA		08/19/2009
(2305) Stella Rd						To: 20-2302 Tandem Dr					NA			NA		08/19/2009
(2305) Stella Rd						From: Dead End					NA			NA		08/19/2009
(2305) Stella Rd						To: 20-651 Belmont Rd					NA			NA		08/19/2009
(2305) Stella Rd						From: 20-2279 Laurelwood Rd					NA			NA		08/19/2009
(2305) Stella Rd						To: 20-2280 Woodfield Rd; Crabtree Rd					NA			NA		08/19/2009

Virginia Department of Transportation
Traffic Engineering Division
2013
Annual Average Daily Traffic Volume Estimates By Section of Route
Chesterfield Maintenance Area

Route	Length	AADT	QA	4Tire	Bus	-----Truck-----				QC	K Factor	QK	Dir Factor	AAWDT	QW	Year
						2Axle	3+Axle	1Trail	2Trail							
Chesterfield County																
(2305) Stella Rd	0.06	480	R			From: 20-2280 Woodfield Rd; Crabtree Rd					NA			NA		08/19/2009
(2305) Stella Rd	0.07	1400	R			To: 20-2278 Lamplighter Dr					NA			NA		08/19/2009
(2305) Stella Rd	0.20	1800	R			From: 20-2282 Chippendale Dr					NA			NA		08/19/2009
(2305) Stella Rd	0.07	130	R			To: 20-651 Belmont Rd					NA			NA		08/19/2009
(2305) Stella Rd						From: 20-2298 Stella Ct										
(2306) Gravelbrook Dr	0.33	220	R			To: Dead End					NA			NA		07/13/2006
(2306) Gravelbrook Dr	0.08	20	R			From: 20-2307 Chicora Dr					NA			NA		07/13/2006
(2306) Gravelbrook Dr						To: SR 10 Iron Bridge Rd										
(2307) Chicora Dr	0.10	720	R			From: 20-2306 Gravelbrook Dr					NA			NA		10/02/2012
(2307) Chicora Dr						To: 20-2325; 20-9770										
(2308) Melody Rd	0.12	1400	R			From: SR 10 Iron Bridge Rd					NA			NA		02/23/2009
(2308) Melody Rd	0.30	500	R			To: 20-2338 Shoremeade Rd					NA			NA		02/23/2009
(2308) Melody Rd	0.06	460	R			From: 20-2311 Downland Rd					NA			NA		02/23/2009
(2308) Melody Rd	0.14	440	R			To: 20-2309 Shoremeade Ct					NA			NA		02/23/2009
(2308) Melody Rd	0.07	400	R			From: 20-2310					NA			NA		02/23/2009
(2308) Melody Rd	0.08	530	R			To: 20-2533 Whitestone Dr					NA			NA		02/23/2009
(2308) Melody Rd	0.15	600	R			From: 20-2317 Melody Ct					NA			NA		02/23/2009
(2308) Melody Rd	0.08	940	R			To: 20-2360 Gap					NA			NA		02/23/2009
(2308) Melody Rd						From: 20-2534 Gap										
(2308) Melody Rd						To: 20-637 Hopkins Rd										
(2309) Shoremeade Ct	0.08	40	R			From: 20-2338 Shoremeade Rd					NA			NA		02/23/2009
(2309) Shoremeade Ct	0.08	80	R			To: 20-2308 Melody Rd					NA			NA		02/23/2009
(2309) Shoremeade Ct						From: Dead End										
(2310) Haymarket Lane	0.12	80	R			To: Dead End					NA			NA		02/23/2009
(2310) Haymarket Lane	0.20	240	R			From: 20-2381 Sprucewood Ave; Seagrave Ave					NA			NA		02/23/2009
(2310) Selwood Rd	0.08	320	R			To: 20-2360 Vauxhall Rd					NA			NA		02/23/2009
(2310) Selwood Rd	0.08	240	R			From: 20-2168 Adelaide Ave					NA			NA		02/23/2009
(2310) Selwood Rd	0.08	120	R			To: 20-2338 Shoremeade Rd					NA			NA		02/23/2009
(2310) October Rd	0.32	150	R			From: 20-2308 Melody Rd					NA			NA		02/23/2009
(2310) October Rd						To: 20-2533 Whitestone Dr										

Virginia Department of Transportation
Traffic Engineering Division
2013
Annual Average Daily Traffic Volume Estimates By Section of Route
Chesterfield Maintenance Area

Route	Length	AADT	QA	4Tire	Bus	-----Truck-----				QC	K Factor	QK	Dir Factor	AAWDT	QW	Year
						2Axle	3+Axle	1Trail	2Trail							
Chesterfield County																
(2311) Downland Rd	0.14	100	R								NA			NA		02/23/2009
(2312) Foxglove Rd	0.23	120	R								NA			NA		03/23/2006
(2312) Foxglove Rd	0.07	160	R								NA			NA		03/23/2006
(2312) Foxglove Rd	0.39	180	R								NA			NA		03/23/2006
(2312) Tanbark Rd	0.21	210	R								NA			NA		03/23/2006
(2312) Tanbark Rd	0.09	530	R								NA			NA		03/23/2006
(2312) Tanbark Rd	0.30	950	R								NA			NA		09/25/2012
(2313) Luton Rd	0.06	160	R								NA			NA		03/23/2006
(2313) Luton Rd	0.06	280	R								NA			NA		03/23/2006
(2313) Luton Rd	0.07	140	R								NA			NA		03/23/2006
(2313) Luton Rd	0.03	140	R								NA			NA		03/23/2006
(2313) Luton Rd	0.07	590	R								NA			NA		03/23/2006
(2313) Luton Rd	0.04	40	R								NA			NA		03/23/2006
(2314) Bagette Rd	0.11	320	R								NA			NA		03/23/2006
(2314) Bagette Rd	0.08	270	R								NA			NA		03/23/2006
(2315) Flintridge Rd	0.16	100	R								NA			NA		03/23/2006
(2316) Snyder Rd	0.14	240	R								NA			NA		03/23/2006
(2317) Melody Ct	0.15	140	R								NA			NA		07/05/2006
(2318) Edgemere Blvd	0.06	290	R								NA			NA		11/13/2012
(2318) Edgemere Blvd	0.10	240	R								NA			NA		07/05/2006
(2318) Edgemere Blvd	0.05	410	R								NA			NA		07/05/2006
(2319) Falstone Rd	0.37	900	R								NA			NA		10/02/2012

Virginia Department of Transportation
 Traffic Engineering Division
 2013
 Annual Average Daily Traffic Volume Estimates By Section of Route
 Chesterfield Maintenance Area

Route	Length	AADT	QA	4Tire	Bus	-----Truck-----				QC	K Factor	QK	Dir Factor	AAWDT	QW	Year
						2Axle	3+Axle	1Trail	2Trail							
Chesterfield County																
(2319) Falstone Rd	0.10	570	R			From: 20-2318 Edgemere Blvd					NA			NA		07/05/2006
(2319) Falstone Rd	0.05	410	R			To: 20-2332 Stornoway Dr					NA			NA		07/05/2006
(2319) Falstone Rd	0.08	290	R			From: 20-2322 Grassmere Rd					NA			NA		07/05/2006
(2319) Falstone Rd	0.25	150	R			To: 20-2320 W, Bonnie Brae Rd					NA			NA		07/05/2006
(2319) Falstone Rd						From: 20-2320 E, Southmoor Rd										
(2320) Drakeshire Rd	0.08	290	R			From: 20-2318 Edgemere Blvd					NA			NA		07/05/2006
(2320) Drakeshire Rd	0.10	260	R			To: 20-2322 Grassmere Rd					NA			NA		07/05/2006
(2320) Bonnie Brae Rd	0.09	150	R			From: 20-2198 Tyme Rd					NA			NA		07/05/2006
(2320) Bonnie Brae Rd	0.07	180	R			To: 20-2319 W, Falstone Rd					NA			NA		07/05/2006
(2320) Bonnie Brae Rd	0.27	210	R			From: 20-2321 W, Marquette Rd					NA			NA		07/05/2006
(2320) Bonnie Brae Rd	0.08	280	R			To: 20-2345 Edinger Rd					NA			NA		07/05/2006
(2320) Bonnie Brae Rd	0.44	90	R			From: 20-2329 Burnham Rd					NA			NA		07/05/2006
(2320) Southmoor Rd	0.11	150	R			To: 20-2321 E, Marquette Rd					NA			NA		07/05/2006
(2320) Southmoor Rd	0.29	180	R			From: 20-2319 E, Falstone Rd					NA			NA		07/05/2006
(2320) Southmoor Rd						To: 20-2183 Monza Dr										
(2321) Marquette Rd	0.11	260	R			From: 20-2332 Stornoway Dr					NA			NA		07/05/2006
(2321) Marquette Rd	0.08	180	R			To: 20-2320 W, Bonnie Brae Rd					NA			NA		07/05/2006
(2321) Marquette Rd	0.20	120	R			From: 20-2329 Burnham Rd					NA			NA		07/05/2006
(2321) Marquette Rd						To: 20-2320 E, Southmoor Rd; Bonnie Brae Rd										
(2322) Grassmere Rd	0.14	150	R			From: 20-2320 Drakeshire Rd					NA			NA		07/05/2006
(2322) Grassmere Rd						To: 20-2319 Falstone Rd										
(2323) Lear Rd	0.09	70	R			From: 20-1780 Evon Ave					NA			NA		05/03/2006
(2323) Lear Rd						To: 20-1760										
(2324) Medina Rd	0.06	270	R			From: 20-2368					NA			NA		04/24/2006
(2324) Medina Rd	0.07	380	R			To: 20-1985 Woodmont Dr					NA			NA		04/24/2006
(2324) Medina Rd	0.06	340	R			From: 20-2367 Schenley Dr					NA			NA		04/24/2006
(2324) Medina Rd	0.19	370	R			To: 20-1989 Dolfield Dr					NA			NA		04/24/2006
(2324) Medina Rd	0.07	380	R			From: 20-1781 Shoreham Dr					NA			NA		04/24/2006
(2324) Medina Rd						To: 20-1770 Seville Dr										

Virginia Department of Transportation
Traffic Engineering Division
2013
Annual Average Daily Traffic Volume Estimates By Section of Route
Chesterfield Maintenance Area

Route	Length	AADT	QA	4Tire	Bus	-----Truck-----				QC	K Factor	QK	Dir Factor	AAWDT	QW	Year
						2Axle	3+Axle	1Trail	2Trail							
Chesterfield County																
(2325) Kenton Dr	0.09	890	R			From: 20-2307; 20-9770 To: SR 10 Iron Bridge Rd					NA			NA		08/17/2009
(2326) Hackney Rd	0.44	180	R			From: Cul-de-Sac To: 20-2328					NA			NA		07/13/2006
(2326) Hackney Rd	0.09	880	R			From: 20-2328 To: 20-2301 Jessup Rd					NA			NA		10/02/2012
(2326) Hackney Rd	0.09	310	R			From: 20-2301 Jessup Rd To: 20-3180 Hackney Circle					NA			NA		10/02/2012
(2326) Hackney Rd	0.08	100	R			From: 20-3180 Hackney Circle To: Cul-de-Sac					NA			NA		07/13/2006
(2327) Falling Creek Cr	0.10	140	R			From: 20-1685 Falling Creek Circle To: Dead End					NA			NA		06/26/2006
(2328) Hackney Ct	0.03	45	R			From: Dead End To: 20-2326 Hackney Rd					NA			NA		07/13/2006
(2328) Hackney Pl	0.03	60	R			From: 20-2326 Hackney Rd To: Dead End					NA			NA		07/13/2006
(2329) Burnham Rd	0.28	200	R			From: 20-2321 Marquette Rd To: 20-2320 Bonnie Brae Rd					NA			NA		07/05/2006
(2330) Niles Rd	0.22	90	R			From: Cul-de-Sac To: 20-2357 Bayview Dr					NA			NA		07/13/2006
(2330) Niles Rd	0.18	140	R			From: 20-2357 Bayview Dr To: 20-2301 Jessup Rd					NA			NA		07/13/2006
(2331) Sunset Hills Dr	0.08	110	R			From: Cul-de-Sac To: 20-4290 Sunset Hills Terrace					NA			NA		08/19/2009
(2331) Sunset Hills Dr	0.06	840	R			From: 20-4290 Sunset Hills Terrace To: 20-4291 Sunset Hills Ct					NA			NA		08/19/2009
(2331) Sunset Hills Dr	0.52	1100	R			From: 20-4291 Sunset Hills Ct To: 20-653 Courthouse Rd					NA			NA		08/19/2009
(2332) Stornoway Dr	0.09	420	R			From: 20-2319 Falstone Rd To: 20-2321 Marquette Rd					NA			NA		07/05/2006
(2332) Stornoway Dr	0.15	370	R			From: 20-2321 Marquette Rd To: 20-2346 Corbridge Rd					NA			NA		07/05/2006
(2332) Stornoway Dr	0.20	240	R			From: 20-2346 Corbridge Rd To: 20-2345 Edinger Rd					NA			NA		07/05/2006
(2333) Willtee Lane	0.07	70	R			From: Cul-de-Sac To: 20-2335					NA			NA		03/08/2006
(2333) Willtee Lane	0.07	200	R			From: 20-2335 To: 20-678 West Providence Rd					NA			NA		09/25/2012
(2334) Grassy Knoll Lane	0.12	130	R			From: Cul-de-Sac To: 20-2211 Seacliff Lane					NA			NA		03/08/2006
(2334) Grassy Knoll Lane	0.06	420	R			From: 20-2211 Seacliff Lane To: 20-2335 SOUTH					NA			NA		03/08/2006
(2334) Grassy Knoll Lane	0.13	540	R			From: 20-2335 SOUTH To: 20-2335 NORTH					NA			NA		03/08/2006

Virginia Department of Transportation
Traffic Engineering Division
2013
Annual Average Daily Traffic Volume Estimates By Section of Route
Chesterfield Maintenance Area

Route	Length	AADT	QA	4Tire	Bus	-----Truck-----				QC	K Factor	QK	Dir Factor	AAWDT	QW	Year
						2Axle	3+Axle	1Trail	2Trail							
Chesterfield County																
(2334) Grassy Knoll Lane	0.07	610	R								NA			NA		03/08/2006
(2335) Gregglyn Rd	0.06	60	R								NA			NA		03/08/2006
(2335) Gregglyn Rd	0.08	130	R								NA			NA		03/08/2006
(2335) Gregglyn Rd	0.12	140	R								NA			NA		03/08/2006
(2335) Gregglyn Rd	0.30	260	R								NA			NA		03/08/2006
(2335) Sauna Dr	0.10	180	R								NA			NA		03/08/2006
(2335) Sauna Dr	0.08	270	R								NA			NA		03/08/2006
(2336) Sauna Ct	0.06	150	R								NA			NA		03/08/2006
(2337) Cripple Creek Dr	0.07	50	R								NA			NA		03/08/2006
(2338) Shoremeade Rd	0.19	320	R								NA			NA		10/02/2012
(2338) Shoremeade Rd	0.09	430	R								NA			NA		07/05/2006
(2338) Shoremeade Rd	0.16	410	R								NA			NA		07/05/2006
(2339) Prestonwood Ave	0.26	840	R								NA			NA		08/19/2009
(2339) Prestonwood Ave	0.10	560	R								NA			NA		08/19/2009
(2339) Prestonwood Ave	0.09	290	R								NA			NA		08/19/2009
(2339) Prestonwood Ave	0.03	380	R								NA			NA		08/19/2009
(2339) Prestonwood Ave	0.10	330	R								NA			NA		08/19/2009
(2340) Fuqua Ave	0.07	180	R								NA			NA		08/19/2009
(2340) Fuqua Ave	0.08	330	R								NA			NA		08/19/2009
(2341) Harvette Dr	0.08	180	R								NA			NA		08/19/2009
(2341) Harvette Dr	0.09	140	R								NA			NA		08/19/2009
(2341) Harvette Dr	0.09	260	R								NA			NA		08/19/2009

Virginia Department of Transportation
Traffic Engineering Division
2013
Annual Average Daily Traffic Volume Estimates By Section of Route
Chesterfield Maintenance Area

Route	Length	AADT	QA	4Tire	Bus	-----Truck-----				QC	K Factor	QK	Dir Factor	AAWDT	QW	Year
						2Axle	3+Axle	1Trail	2Trail							
Chesterfield County																
(2341) Harvette Dr	0.08	240	R			From: 20-2352 Harvette Ct					NA			NA		08/19/2009
(2341) Harvette Dr	0.07	240	R			To: 20-2454 Meadowburn Dr					NA			NA		08/19/2009
(2341) Harvette Dr	0.12	150	R			From: 20-2383 Oakvista Ct					NA			NA		08/19/2009
						To: Dead End										
(2342) Harvette Cr	0.03	30	R			From: 20-2341 Harvette Dr					NA			NA		08/19/2009
						To: Dead End										
(2343) Rodophil Rd	0.09	420	R			From: 20-2422 Saldale Dr					NA			NA		08/19/2009
(2343) Rodophil Rd	0.10	560	R			From: 20-2341 Harvette Dr					NA			NA		08/19/2009
						To: 20-641 Beulah Rd										
(2344) McHoward Rd	0.07	530	R			From: 20-637 Hopkins Rd					NA			NA		08/19/2009
(2344) McHoward Rd	0.06	490	R			From: 20-2420 Country Lane					NA			NA		08/19/2009
(2344) McHoward Rd	0.16	380	R			From: 20-2340 Fuqua Ave					NA			NA		08/19/2009
						To: 20-2422 Saldale Dr										
(2345) Edinger Rd	0.07	330	R			From: 20-2332 Stornoway Dr					NA			NA		08/19/2009
						To: 20-2320 Bonnie Brae Rd										
(2346) Corbridge Rd	0.07	680	R			From: 20-637; 20-9893					NA			NA		08/19/2009
						To: 20-2332 Stornoway Dr										
(2347) Lockshire Dr	0.09	620	R			From: US 360 Hull Street Rd					NA			NA		08/19/2009
(2347) Lockshire Dr	0.10	540	R			From: 20-2348 Huntshire Dr					NA			NA		08/19/2009
(2347) Lockshire Dr	0.06	350	R			From: 20-2349 Wicklow Lane					NA			NA		08/19/2009
(2347) Lockshire Dr	0.03	100	R			From: 20-2350 Lockshire Ct					NA			NA		08/19/2009
(2347) Lockshire Dr	0.04	10	R			From: 20-2636 Newquay Lane					NA			NA		08/19/2009
						To: Cul-de-Sac										
(2348) Huntshire Dr	0.05	60	R			From: 20-2347 Lockshire Dr					NA			NA		08/19/2009
						To: Dead End										
(2349) Wicklow Lane	0.05	40	R			From: Dead End					NA			NA		03/23/2006
(2349) Wicklow Lane	0.16	160	R			From: 20-2347 Lockshire Dr					NA			NA		03/23/2006
(2349) Wicklow Lane	0.22	270	R			From: 20-2635 Kings Crown Rd					NA			NA		03/23/2006
(2349) Wicklow Lane	0.11	310	R			From: 20-2636 Newquay Lane					NA			NA		03/23/2006
(2349) Wicklow Lane	0.05	160	R			From: 20-2682 Broadstone Rd					NA			NA		03/23/2006
						To: Begin Loop										

Virginia Department of Transportation
Traffic Engineering Division
2013
Annual Average Daily Traffic Volume Estimates By Section of Route
Chesterfield Maintenance Area

Route	Length	AADT	QA	4Tire	Bus	-----Truck-----				QC	K Factor	QK	Dir Factor	AAWDT	QW	Year
						2Axle	3+Axle	1Trail	2Trail							
Chesterfield County																
2349 Wicklow Lane	0.14	90	R				From: Begin Loop				NA			NA		03/23/2006
							To: End Loop									
2350 Lockshire Ct	0.04	30	R				From: Dead End				NA			NA		08/19/2009
							To: 20-2347 Lockshire Dr									
2352 Harvette Ct	0.04	20	R				From: 20-2341 Harvette Dr				NA			NA		08/19/2009
							To: Cul-de-Sac									
2353 Druid Dr	0.20	550	R				From: 20-2355 Access Road-Hull St. 360				NA			NA		07/08/2009
							To: 20-2144 Dell Dr									
2354 McKesson Dr	0.25	570	R				From: 20-2355 E. Access Road-Hull St. 360 W				NA			NA		10/23/2012
							To: 20-2144 Dell Dr									
2354 McKesson Dr	0.06	150	R				From: 20-2144 Dell Dr				NA			NA		03/27/2006
							To: 20-2658 McKesson Ct									
2354 McKesson Dr	0.02	20	R				From: 20-2658 McKesson Ct				NA			NA		03/27/2006
							To: Dead End									
2355 Access Road-Hull St 360 W	0.21	2400	R				From: US 360 Hull Street Rd				NA			NA		08/15/2012
							To: 20-2353 Druid Dr									
2356 Collindale Rd	0.08	150	R				From: 20-1632 Goolsby Ave				NA			NA		06/22/2006
							To: Dead End									
2357 Bayview Dr	0.09	180	R				From: 20-2330 Niles Rd				NA			NA		04/29/2009
							To: 20-2358 Turner Rd									
2357 Bayview Dr	0.17	180	R				From: 20-2358 Turner Rd				NA			NA		04/29/2009
							To: 20-643 Jessup Rd									
2358 Turner Rd	0.08	80	R				From: Dead End				NA			NA		07/13/2006
							To: 20-2357 Bayview Dr									
2358 Turner Rd	0.08	100	R				From: 20-2357 Bayview Dr				NA			NA		07/13/2006
							To: 20-2359 Poindexter Rd									
2358 Turner Rd	0.10	170	R				From: 20-2359 Poindexter Rd				NA			NA		07/13/2006
							To: 20-643; 20-2301									
2359 Poindexter Rd	0.09	45	R				From: 20-2330 Niles Rd				NA			NA		07/13/2006
							To: 20-2358 Turner Rd									
2360 Leconburg Rd	0.07	490	R				From: 20-2338 Shoremeade Rd				NA			NA		07/05/2006
							To: 20-2168 Adelaide Ave									
2360 Leconburg Rd	0.03	340	R				From: 20-2168 Adelaide Ave				NA			NA		07/05/2006
							To: 20-2166 Fitzroy Rd									
2360 Leconburg Rd	0.21	380	R				From: 20-2166 Fitzroy Rd				NA			NA		07/05/2006
							To: 20-2167 Vauxhall Ct									
2360 Vauxhall Rd	0.07	310	R				From: 20-2167 Vauxhall Ct				NA			NA		07/05/2006
							To: 20-2310									
2360 Vauxhall Rd	0.10	430	R				From: 20-2310				NA			NA		07/25/2006
							To: 20-2533 Whitestone Dr									
2360 Vauxhall Rd	0.14	410	R				From: 20-2533 Whitestone Dr				NA			NA		07/05/2006
							To: 20-2308 Melody Rd									

Virginia Department of Transportation
Traffic Engineering Division
2013
Annual Average Daily Traffic Volume Estimates By Section of Route
Chesterfield Maintenance Area

Route	Length	AADT	QA	4Tire	Bus	-----Truck-----				QC	K Factor	QK	Dir Factor	AAWDT	QW	Year
						2Axle	3+Axle	1Trail	2Trail							
Chesterfield County																
(2360) Vauxhall Rd	0.24	560	R			From: 20-2308 Melody Rd					NA			NA		10/02/2012
						To: 20-637 Hopkins Rd										
(2361) Willesden Rd	0.26	1200	R			From: 20-2379 Cardwell Rd; Space Rd					NA			NA		02/23/2009
						To: SCL Richmond										
(2362) Dulwich Dr	0.03	200	R			From: Cul-de-Sac					NA			NA		06/26/2006
						To: 20-2179 Hartwell Dr										
(2362) Dulwich Dr	0.12	350	R			From: 20-1639 Banton St					NA			NA		06/26/2006
						To: 20-2361 Willesden Rd										
(2362) Dulwich Dr	0.11	430	R			From: 20-710 Bellbrook Dr					NA			NA		02/23/2009
						To: 20-2361 Willesden Rd										
(2363) Rodophil Rd	0.07	170	R			From: 20-2365 Clodfelter Dr					NA			NA		10/02/2012
						To: 20-2424 Durette Dr										
(2363) Rodophil Rd	0.06	260	R			From: 20-710 Bellbrook Dr					NA			NA		06/26/2006
						To: 20-2424 Durette Dr										
(2364) Cumbermede Rd	0.06	90	R			From: 20-2365 Clodfelter Dr					NA			NA		11/14/2012
						To: 20-2424 Durette Dr										
(2364) Cumbermede Rd	0.06	190	R			From: 20-2363 Rodophil Rd					NA			NA		08/01/2006
						To: 20-2364 Cumbermede Rd										
(2365) Clodfelter Dr	0.14	100	R			From: Dead End					NA			NA		08/01/2006
						To: 20-2553 Astoria Dr										
(2366) Sydelle Dr	0.03	120	R			From: 20-2551					NA			NA		04/24/2006
						To: 20-2368										
(2366) Sydelle Dr	0.16	200	R			From: 20-1985 Woodmont Dr					NA			NA		04/24/2006
						To: 20-2367 Schenley Dr										
(2366) Sydelle Dr	0.06	210	R			From: 20-1989 Dolfield Dr					NA			NA		04/24/2006
						To: 20-1988 Francine Rd										
(2366) Sydelle Dr	0.07	210	R			From: 20-1781 Shoreham Dr					NA			NA		04/24/2006
						To: 20-2366 Sydelle Dr										
(2366) Sydelle Dr	0.07	250	R			From: 20-2324 Medina Rd					NA			NA		04/24/2006
						To: 20-1986 Jason Rd										
(2366) Sydelle Dr	0.06	280	R			From: 20-2366 Sydelle Dr					NA			NA		04/24/2006
						To: 20-1989 Dolfield Dr										
(2366) Sydelle Dr	0.07	260	R			From: 20-1988 Francine Rd					NA			NA		04/24/2006
						To: 20-1781 Shoreham Dr										
(2366) Sydelle Dr	0.07	230	R			From: 20-2366 Sydelle Dr					NA			NA		04/24/2006
						To: 20-1988 Francine Rd										
(2367) Schenley Dr	0.19	140	R			From: 20-2324 Medina Rd					NA			NA		04/24/2006
						To: 20-1986 Jason Rd										
(2367) Schenley Dr	0.13	220	R			From: 20-2366 Sydelle Dr					NA			NA		04/24/2006
						To: 20-2324 Medina Rd										
(2368) Colton Dr	0.14	80	R			From: 20-2550 Ashburn Rd					NA			NA		05/03/2006
						To: 20-2550 Ashburn Rd										
(2368) Colton Dr	0.13	190	R			From: 20-2550 Ashburn Rd					NA			NA		05/03/2006
						To: 20-2550 Ashburn Rd										

Virginia Department of Transportation
Traffic Engineering Division
2013
Annual Average Daily Traffic Volume Estimates By Section of Route
Chesterfield Maintenance Area

Route	Length	AADT	QA	4Tire	Bus	-----Truck-----				QC	K Factor	QK	Dir Factor	AAWDT	QW	Year
						2Axle	3+Axle	1Trail	2Trail							
Chesterfield County																
(2369) Gotham Rd	0.09	80	R			From: 20-1989 Dolfield Dr					NA		NA			04/24/2006
(2369) Gotham Rd	0.17	90	R			To: 20-2056 Dillon Rd					NA		NA			10/18/2012
						From: 20-1781 Shoreham Dr										
(2370) Watchrun Dr	0.04	30	R			To: Dead End					NA		NA			08/03/2006
(2370) Watchrun Dr	0.08	260	R			From: 20-2375 Creekrun Dr					NA		NA			08/03/2006
(2370) Watchrun Dr	0.12	670	R			To: 20-2376 Watchrun Ct					NA		NA			10/23/2012
(2370) Watchrun Dr	0.15	1100	R			From: 20-2372 Watchlight Rd					NA		NA			10/23/2012
(2370) Watchrun Dr	0.07	2200	R			To: 20-2371 Pebble Spring Dr					NA		NA			10/23/2012
						From: 20-637 Hopkins Rd										
(2371) Watchspring Dr	0.11	220	R			To: 20-2375 Creekrun Dr					NA		NA			08/03/2006
(2371) Watchspring Dr	0.06	400	R			From: 20-2377 Watchspring Ct					NA		NA			08/03/2006
(2371) Pebble Spring Dr	0.19	520	R			To: 20-2372 Watchlight Rd					NA		NA			08/03/2006
(2371) Pebble Spring Dr	0.07	680	R			From: 20-2374 Fieldrun Dr					NA		NA			08/03/2006
						To: 20-2370 Watchrun Dr										
(2372) Watchlight Rd	0.07	390	R			From: 20-5927					NA		NA			10/17/2012
(2372) Watchlight Rd	0.10	220	R			To: 20-2371 Pebble Spring Dr; Watchspring Dr					NA		NA			10/17/2012
(2372) Watchlight Rd	0.05	270	R			From: 20-2374 Fieldrun Dr					NA		NA			10/25/2012
						To: 20-2370 Watchrun Dr										
(2373) Lifsey Lane	0.09	30	R			From: Dead End					NA		NA			02/03/2009
						To: 20-2285 Caribbean Lane										
(2374) Fieldrun Dr	0.12	150	R			From: 20-2372 Watchlight Rd					NA		NA			08/03/2006
						To: 20-2371 Pebble Spring Dr										
(2375) Creekrun Dr	0.03	40	R			From: Cul-de-Sac					NA		NA			07/17/2006
(2375) Creekrun Dr	0.15	320	R			To: 20-2371 Watchspring Dr					NA		NA			07/17/2006
						From: 20-2370 Watchrun Dr										
(2376) Watchrun Ct	0.09	110	R			From: Cul-de-Sac					NA		NA			08/03/2006
						To: 20-2370 Watchrun Dr										
(2377) Watchspring Ct	0.09	120	R			From: 20-2371 Watchspring Dr					NA		NA			08/03/2006
						To: Cul-de-Sac										
(2378) Cedardale Lane	0.18	780	R			From: 20-637 Hopkins Rd					NA		NA			08/19/2009
						To: 20-2294 Brookshire Dr										

Virginia Department of Transportation
Traffic Engineering Division
2013
Annual Average Daily Traffic Volume Estimates By Section of Route
Chesterfield Maintenance Area

Route	Length	AADT	QA	4Tire	Bus	-----Truck-----				QC	K Factor	QK	Dir Factor	AAWDT	QW	Year
						2Axle	3+Axle	1Trail	2Trail							
Chesterfield County																
(2379) Space Rd	0.05	60	R			From: Dead End					NA			NA		06/26/2006
(2379) Space Rd	0.06	300	R			To: 20-2194 Laudeen Dr					NA			NA		06/26/2006
(2379) Space Rd	0.05	570	R			From: 20-1639 Banton St					NA			NA		10/16/2012
(2379) Cardwell Rd	0.49	1100	R			To: 20-2361 Willesden Rd					NA			NA		10/16/2012
(2379) Cardwell Rd	0.11	1200	R			From: 20-2205 Douglas Ave					NA			NA		10/16/2012
(2379) Cardwell Rd	0.15	1100	R			To: 20-1694 Caldwell Ave					NA			NA		09/17/2012
(2379) Cardwell Rd	0.02	1400	R			From: 20-1630 Oriole Ave					NA			NA		08/28/2012
(2380) Deertrail Dr	0.07	220	R			To: SCL Richmond					NA			NA		
(2380) Deertrail Dr	0.07	480	R			From: 20-2189 Lingle Lane					NA			NA		07/05/2006
(2380) Deertrail Dr	0.13	110	R			To: 20-2381					NA			NA		07/05/2006
(2380) Deertrail Dr	0.13	110	R			From: 20-2339 Prestonwood Ave					NA			NA		07/05/2006
(2381) Seagrave Ave	0.16	80	R			To: 20-3440 Sunbeam Rd					NA			NA		
(2381) Sprucewood Ave	0.07	370	R			From: Dead End					NA			NA		07/05/2006
(2381) Sprucewood Ave	0.08	440	R			To: 20-2310					NA			NA		07/05/2006
(2381) Sprucewood Ave	0.08	440	R			From: 20-2190 Cascade St					NA			NA		07/05/2006
(2382) Wayside Dr	0.19	1100	R			To: 20-2380 Deertrail Dr					NA			NA		
(2383) Oakvista Ct	0.04	60	R			From: Dead End					NA			NA		07/08/2009
(2384) Commander Rd	0.18	250	R			To: US 360 Hull Street Rd					NA			NA		
(2384) Commander Rd	0.22	230	R			From: 20-2341 Harvette Dr					NA			NA		08/03/2006
(2385) Parliament Rd	0.17	170	R			To: Cul-de-Sac					NA			NA		
(2386) Loch Braemar Dr	0.34	710	R			From: 20-2147 Lancers Blvd					NA			NA		03/23/2006
(2386) Loch Braemar Dr	0.07	1200	R			To: 20-2523 Twain Lane					NA			NA		03/23/2006
(2386) Loch Braemar Dr	0.16	1400	R			From: 20-2176 Wimbledon Dr					NA			NA		
(2386) Loch Braemar Dr	0.20	1400	R			To: 20-2147 Lancers Blvd					NA			NA		03/23/2006
(2386) Loch Braemar Dr	0.34	710	R			From: 20-2399					NA			NA		03/08/2006
(2386) Loch Braemar Dr	0.07	1200	R			To: 20-2390 Stuts Lane					NA			NA		03/08/2006
(2386) Loch Braemar Dr	0.16	1400	R			From: 20-2388 Paisley Lane					NA			NA		03/08/2006
(2386) Loch Braemar Dr	0.20	1400	R			To: 20-2387 Buteshire Rd					NA			NA		10/11/2012
(2386) Loch Braemar Dr	0.20	1400	R			From: 20-678 West Providence Rd					NA			NA		

Virginia Department of Transportation
Traffic Engineering Division
2013
Annual Average Daily Traffic Volume Estimates By Section of Route
Chesterfield Maintenance Area

Route	Length	AADT	QA	4Tire	Bus	-----Truck-----				QC	K Factor	QK	Dir Factor	AAWDT	QW	Year
						2Axle	3+Axle	1Trail	2Trail							
Chesterfield County																
2387	Buteshire Rd	0.05	60	R							NA			NA		03/08/2006
2388	Paisley Lane	0.08	70	R							NA			NA		03/08/2006
2389	Meadoway Rd	0.23	130	R							NA			NA		07/13/2006
2390	Stuts Lane	0.03	30	R							NA			NA		03/08/2006
2390	Stuts Lane	0.09	270	R							NA			NA		03/08/2006
2390	Stuts Lane	0.05	480	R							NA			NA		03/08/2006
2390	Stuts Lane	0.05	590	R							NA			NA		03/08/2006
2390	Stuts Lane	0.07	670	R							NA			NA		03/08/2006
2391	Ghent Circle	0.04	60	R							NA			NA		07/17/2006
2392	Aable Rd	0.17	120	R							NA			NA		07/17/2006
2393	Bonniebank Rd	0.16	1700	R							NA			NA		02/23/2009
2394	Blarney Lane	0.07	80	R							NA			NA		03/08/2006
2395	Loch Banif Rd	0.23	190	R							NA			NA		05/04/2009
2396	Falkirk Dr	0.12	150	R							NA			NA		07/27/2006
2396	Falkirk Dr	0.07	270	R							NA			NA		07/27/2006
2396	Falkirk Dr	0.05	250	R							NA			NA		07/27/2006
2396	Falkirk Dr	0.07	280	R							NA			NA		07/27/2006
2396	Falkirk Dr	0.12	120	R							NA			NA		07/27/2006
2397	Culpar Lane	0.07	240	R							NA			NA		03/08/2006
2398	Ashworth Dr	0.14	130	R							NA			NA		03/08/2006
2399	Kingussle Lane	0.12	230	R							NA			NA		03/08/2006

Virginia Department of Transportation
Traffic Engineering Division
2013
Annual Average Daily Traffic Volume Estimates By Section of Route
Chesterfield Maintenance Area

Route	Length	AADT	QA	4Tire	Bus	-----Truck-----				QC	K Factor	QK	Dir Factor	AAWDT	QW	Year
						2Axle	3+Axle	1Trail	2Trail							
Chesterfield County																
(2399) Kingussle Lane	0.07	100	R								NA			NA		03/08/2006
(2399) Kingussle Lane	0.21	130	R								NA			NA		03/08/2006
(2399) Kingussle Lane	0.03	80	R								NA			NA		03/08/2006
(2400) Barberry Ct	0.07	80	R								NA			NA		06/29/2009
(2401) Enon Ave	0.14	90	R								NA			NA		06/29/2009
(2402) Cole St	0.03	30	R								NA			NA		06/29/2009
(2402) Cole St	0.08	120	R								NA			NA		06/29/2009
(2403) Perkinson Dr	0.20	140	R								NA			NA		06/29/2009
(2404) Richmond St	0.13	180	R								NA			NA		06/29/2009
(2404) Richmond St	0.08	140	R								NA			NA		06/29/2009
(2405) Prince George Ave	0.04	130	R								NA			NA		06/29/2009
(2405) Prince George Ave	0.04	9	R								NA			NA		06/29/2009
(2405) Prince George Ave	0.08	7	R								NA			NA		06/29/2009
(2406) Bermuda Ave	0.14	70	R								NA			NA		06/07/2006
(2406) Bermuda Ave	0.08	120	R								NA			NA		06/07/2006
(2406) Bermuda Ave	0.12	150	R								NA			NA		06/07/2006
(2406) Bermuda Ave	0.20	100	R								NA			NA		06/07/2006
(2407) Florence Ave	0.04	4	R								NA			NA		07/01/2009
(2407) Florence Ave	0.09	150	R								NA			NA		07/01/2009
(2407) Florence Ave	0.07	460	R								NA			NA		07/01/2009
(2407) Florence Ave	0.07	560	R								NA			NA		07/01/2009
(2407) Florence Ave	0.08	620	R								NA			NA		07/01/2009

Virginia Department of Transportation
 Traffic Engineering Division
 2013
 Annual Average Daily Traffic Volume Estimates By Section of Route
 Chesterfield Maintenance Area

Route	Length	AADT	QA	4Tire	Bus	-----Truck-----				QC	K Factor	QK	Dir Factor	AAWDT	QW	Year
						2Axle	3+Axle	1Trail	2Trail							
Chesterfield County																
(2407) Florence Ave	0.15	700	R			From: 20-2415 Alberta Court; Mayfair Dr					NA			NA		07/01/2009
						To: SR 10 Hundred Rd East										
(2408) Valley Rd	0.06	70	R			From: 20-724 Spruce Ave					NA			NA		06/07/2006
						To: Dead End										
(2409) Bolling Ave	0.13	90	R			From: 20-2401 Enon Ave					NA			NA		07/01/2009
						To: 20-2417 Cameron Ave										
(2410) Bermuda Ave	0.20	80	R			From: 20-4381 Santell Dr					NA			NA		06/29/2009
						To: 20-4378 Bermuda Ct										
(2410) Bermuda Ave	0.24	560	R			From: 20-2401 Enon Ave					NA			NA		06/29/2009
						To: Dead End										
(2411) Sculley Rd	0.12	40	R			From: Dead End					NA			NA		06/29/2009
						To: 20-904 Point De Rock Rd										
(2412) Sir Peyton Dr	0.08	680	R			From: 20-691 Walnut Dr					NA			NA		06/29/2009
						To: 20-2413 Austin Rd										
(2412) Sir Peyton Dr	0.13	260	R			From: 20-2413 Austin Rd					NA			NA		06/29/2009
						To: 20-2407 Florence Ave										
(2413) Austin Rd	0.09	90	R			From: Dead End					NA			NA		06/29/2009
						To: 20-3232 Whitley St										
(2413) Austin Rd	0.06	620	R			From: 20-3232 Whitley St					NA			NA		06/29/2009
						To: 20-3231 Austin Ct										
(2413) Austin Rd	0.11	620	R			From: 20-3231 Austin Ct					NA			NA		06/29/2009
						To: 20-2416 Tranor Ave										
(2413) Austin Rd	0.03	530	R			From: 20-2416 Tranor Ave					NA			NA		06/29/2009
						To: 20-3221 Esther Lane										
(2413) Austin Rd	0.08	120	R			From: 20-3221 Esther Lane					NA			NA		06/29/2009
						To: 20-3220 Gimbel Dr										
(2413) Austin Rd	0.03	90	R			From: 20-3220 Gimbel Dr					NA			NA		06/29/2009
						To: 20-2414 Cornwall Lane										
(2413) Austin Rd	0.07	550	R			From: 20-2414 Cornwall Lane					NA			NA		06/29/2009
						To: 20-2412 Sir Peyton Dr										
(2414) Cornwall Lane	0.16	140	R			From: 20-2413 Austin Rd					NA			NA		06/07/2006
						To: 20-2407 Florence Ave										
(2415) Mayfair Dr	0.08	50	R			From: Dead End					NA			NA		06/07/2006
						To: 20-2407 Florence Ave										
(2415) Alberta Court	0.05	40	R			From: 20-2407 Florence Ave					NA			NA		06/07/2006
						To: Cul-de-Sac										
(2416) Tranor Ave	0.08	510	R			From: 20-2413 Austin Rd					NA			NA		10/25/2012
						To: 20-691 Walnut Dr										
(2416) Tranor Ave	0.25	310	R			From: 20-691 Walnut Dr					NA			NA		10/25/2012
						To: 20-746 Enon Church Rd										
(2417) Cameron Ave	0.12	160	R			From: Cul-de-Sac					NA			NA		06/07/2006
						To: 20-823 Central Ave										

Virginia Department of Transportation
Traffic Engineering Division
2013
Annual Average Daily Traffic Volume Estimates By Section of Route
Chesterfield Maintenance Area

Route	Length	AADT	QA	4Tire	Bus	-----Truck-----				QC	K Factor	QK	Dir Factor	AAWDT	QW	Year
						2Axle	3+Axle	1Trail	2Trail							
Chesterfield County																
(2417) Cameron Ave	0.12	100	R			From: 20-823 Central Ave					NA			NA		06/29/2009
						To: 20-698 State Ave										
(2418) Maranatha Ave	0.20	140	R			From: Cul-de-Sac					NA			NA		06/07/2006
(2418) Maranatha Ave	0.11	220	R			From: 20-2405 Prince George Ave					NA			NA		06/06/2006
						To: 20-904 Point De Rock Rd										
(2419) Pano Ct	0.03	40	R			From: Dead End					NA			NA		06/26/2006
(2419) Pano Ct	0.02	30	R			From: 20-2429 Pano Dr					NA			NA		06/26/2006
						To: Dead End										
(2420) Country Lane	0.07	160	R			From: 20-2421 Deanwood Dr					NA			NA		07/17/2006
						To: 20-2344 McHoward Rd										
(2421) Deanwood Dr	0.17	90	R			From: 20-2420 Country Lane					NA			NA		07/17/2006
						To: 20-2422 Saldale Dr										
(2422) Saldale Dr	0.06	380	R			From: 20-2424 Durette Dr					NA			NA		07/17/2006
(2422) Saldale Dr	0.03	440	R			From: 20-2421 Deanwood Dr					NA			NA		07/17/2006
(2422) Saldale Dr	0.03	630	R			From: 20-2423 Walworth Dr					NA			NA		07/17/2006
(2422) Saldale Dr	0.04	600	R			From: 20-2344 McHoward Rd					NA			NA		07/17/2006
(2422) Saldale Dr	0.08	70	R			From: 20-2343 Rodophil Rd					NA			NA		07/17/2006
						To: Dead End										
(2423) Walworth Dr	0.15	100	R			From: 20-2422 Saldale Dr					NA			NA		06/26/2006
						To: Dead End										
(2424) Durette Dr	0.12	80	R			From: Dead End					NA			NA		07/17/2006
(2424) Durette Dr	0.04	270	R			From: 20-2422 Saldale Dr					NA			NA		07/17/2006
(2424) Durette Dr	0.13	160	R			From: 20-2363 Rodophil Rd					NA			NA		07/17/2006
						To: 20-2364 Cumbermede Rd										
(2425) Okehampton Dr	0.02	20	R			From: Dead End					NA			NA		06/26/2006
(2425) Okehampton Dr	0.11	220	R			From: 20-2427 Cotfield Rd					NA			NA		06/26/2006
(2425) Okehampton Dr	0.05	500	R			From: 20-2426 Exwick Lane					NA			NA		11/14/2012
						To: 20-637 Hopkins Rd										
(2426) Exwick Lane	0.10	110	R			From: Cul-de-Sac					NA			NA		06/26/2006
						To: 20-2425 Okehampton Dr										
(2427) Cotfield Rd	0.03	20	R			From: Dead End					NA			NA		06/26/2006
						To: 20-2429 Pano Dr										

Virginia Department of Transportation
Traffic Engineering Division
2013
Annual Average Daily Traffic Volume Estimates By Section of Route
Chesterfield Maintenance Area

Route	Length	AADT	QA	4Tire	Bus	-----Truck-----				QC	K Factor	QK	Dir Factor	AAWDT	QW	Year
						2Axle	3+Axle	1Trail	2Trail							
Chesterfield County																
(2427) Cotfield Rd	0.13	60	R			From: 20-2429 Pano Dr					NA			NA		06/26/2006
(2427) Cotfield Rd	0.18	130	R			To: 20-2428 Shillcutt Rd					NA			NA		06/26/2006
						From: 20-2425 Okehampton Dr										
(2428) Shillcutt Rd	0.04	20	R			To: Cul-de-Sac					NA			NA		06/26/2006
(2428) Shillcutt Rd	0.11	290	R			From: 20-2427 Cotfield Rd					NA			NA		06/26/2006
(2428) Shillcutt Rd	0.10	510	R			To: 20-2429 Pano Dr					NA			NA		11/14/2012
						From: 20-637 Hopkins Rd										
(2429) Pano Dr	0.10	270	R			To: 20-2427 Cotfield Rd					NA			NA		06/26/2006
(2429) Pano Dr	0.07	150	R			From: 20-2428 Shillcutt Rd					NA			NA		06/26/2006
						To: 20-2419 Pano Ct										
(2430) Dawson Dr	0.14	320	R			From: 20-697 Bermuda Hundred Rd					NA			NA		06/07/2006
						To: 20-2431 Fulcher Lane										
(2431) Fulcher Lane	0.02	40	R			From: Dead End					NA			NA		06/07/2006
(2431) Fulcher Lane	0.07	150	R			To: 20-2433 Wooten Ct					NA			NA		06/07/2006
(2431) Fulcher Lane	0.07	180	R			From: 20-2430 Dawson Dr					NA			NA		06/07/2006
(2431) Fulcher Lane	0.08	50	R			To: 20-2432 Mercer Ct					NA			NA		06/07/2006
						From: Dead End										
(2432) Mercer Ct	0.09	80	R			To: Cul-de-Sac					NA			NA		06/07/2006
						From: 20-2431 Fulcher Lane										
(2433) Wooten Ct	0.07	60	R			To: Cul-de-Sac					NA			NA		06/07/2006
						From: 20-2431 Fulcher Lane										
(2434) Kingston Ave	0.22	750	R			To: 20-2435 Okuma Dr					NA			NA		10/25/2012
(2434) Kingston Ave	0.11	11000	R			From: SR 10 Hundred Rd East					NA			NA		09/18/2012
						To: 20-697 Bermuda Hundred Rd										
(2435) Okuma Dr	0.22	450	R			From: 20-828 Bermuda Orchard Lane					NA			NA		10/25/2012
(2435) Okuma Dr	0.27	700	R			To: 20-2300 Koyoto Dr					NA			NA		10/25/2012
						From: 20-2434 Kingston Ave										
(2436) Random Rd	0.01	30	R			To: Dead End					NA			NA		06/07/2006
(2436) Random Rd	0.06	150	R			From: 20-2437 Sentinel Lane					NA			NA		06/07/2006
						To: 20-697 Bermuda Hundred Rd										
(2437) Sentinel Lane	0.07	130	R			From: Cul-de-Sac					NA			NA		06/07/2006
						To: 20-2436 Random Rd										

Virginia Department of Transportation
Traffic Engineering Division
2013
Annual Average Daily Traffic Volume Estimates By Section of Route
Chesterfield Maintenance Area

Route	Length	AADT	QA	4Tire	Bus	-----Truck-----				QC	K Factor	QK	Dir Factor	AAWDT	QW	Year
						2Axle	3+Axle	1Trail	2Trail							
Chesterfield County																
(2438) Sturbridge Ct	0.08	1700	R								NA			NA		06/08/2009
(2439) Sturbridge Dr	0.38	3700	R								NA			NA		06/08/2009
(2439) Sturbridge Dr	0.19	3400	R								NA			NA		08/20/2009
(2440) Inca Dr	0.02	4	R								NA			NA		02/13/2009
(2440) Inca Dr	0.08	490	R								NA			NA		07/24/2006
(2440) Inca Dr	0.11	620	R								NA			NA		07/24/2006
(2440) Inca Dr	0.06	750	R								NA			NA		07/24/2006
(2440) Inca Dr	0.07	1000	R								NA			NA		07/24/2006
(2440) Inca Dr	0.14	1400	R								NA			NA		11/14/2012
(2441) Cochise Trail	0.20	860	R								NA			NA		02/13/2009
(2441) Cochise Trail	0.24	320	R								NA			NA		02/13/2009
(2441) Cochise Trail	0.07	280	R								NA			NA		07/24/2006
(2441) Cochise Trail	0.21	260	R								NA			NA		07/24/2006
(2441) Cochise Trail	0.20	220	R								NA			NA		07/24/2006
(2442) Inca Ct	0.07	90	R								NA			NA		07/24/2006
(2443) Concho Rd	0.03	30	R								NA			NA		07/24/2006
(2443) Concho Rd	0.05	200	R								NA			NA		07/24/2006
(2443) Concho Rd	0.06	160	R								NA			NA		07/24/2006
(2443) Concho Rd	0.07	80	R								NA			NA		07/24/2006
(2443) Concho Rd	0.03	40	R								NA			NA		07/24/2006
(2444) Snowflake Dr	0.23	130	R								NA			NA		07/24/2006
(2445) Nambe Circle	0.10	80	R								NA			NA		07/24/2006

Virginia Department of Transportation
Traffic Engineering Division
2013
Annual Average Daily Traffic Volume Estimates By Section of Route
Chesterfield Maintenance Area

Route	Length	AADT	QA	4Tire	Bus	-----Truck-----				QC	K Factor	QK	Dir Factor	AAWDT	QW	Year
						2Axle	3+Axle	1Trail	2Trail							
Chesterfield County																
(2446) Dalebluff Ct	0.06	70	R								NA			NA		07/24/2006
(2447) Indian Springs Rd	0.08	100	R								NA			NA		07/24/2006
(2447) Indian Springs Rd	0.07	260	R								NA			NA		07/24/2006
(2447) Indian Springs Rd	0.08	330	R								NA			NA		07/24/2006
(2447) Indian Springs Rd	0.19	130	R								NA			NA		07/24/2006
(2447) Indian Springs Rd	0.07	70	R								NA			NA		07/24/2006
(2448) Battlewood Rd	0.22	220	R								NA			NA		07/27/2006
(2449) Pretty Lane	0.06	300	R								NA			NA		07/17/2006
(2449) Pretty Lane	0.08	210	R								NA			NA		07/17/2006
(2449) Pretty Lane	0.06	300	R								NA			NA		07/17/2006
(2449) Pretty Lane	0.03	30	R								NA			NA		07/17/2006
(2450) Lawnwood Dr	0.03	40	R								NA			NA		07/27/2006
(2450) Lawnwood Dr	0.06	310	R								NA			NA		07/27/2006
(2450) Lawnwood Dr	0.06	460	R								NA			NA		07/27/2006
(2450) Lawnwood Dr	0.07	530	R								NA			NA		07/27/2006
(2450) Lawnwood Dr	0.09	640	R								NA			NA		07/27/2006
(2450) Lawnwood Dr	0.03	770	R								NA			NA		07/27/2006
(2450) Lawnwood Dr	0.04	930	R								NA			NA		10/17/2012
(2451) Restingway Lane	0.19	560	R								NA			NA		10/17/2012
(2452) Slumber Lane	0.16	390	R								NA			NA		10/17/2012
(2453) Tranquil Lane	0.13	450	R								NA			NA		10/17/2012
(2454) Meadowburn Dr	0.03	30	R								NA			NA		07/17/2006

Virginia Department of Transportation
Traffic Engineering Division
2013
Annual Average Daily Traffic Volume Estimates By Section of Route
Chesterfield Maintenance Area

Route	Length	AADT	QA	4Tire	Bus	-----Truck-----				QC	K Factor	QK	Dir Factor	AAWDT	QW	Year
						2Axle	3+Axle	1Trail	2Trail							
Chesterfield County																
(2454) Meadowburn Dr	0.09	430	R			From: 20-2341 Harvette Dr					NA			NA		10/17/2012
(2454) Meadowburn Dr	0.07	900	R			To: 20-641 Beulah Rd					NA			NA		10/17/2012
(2454) Meadowburn Dr	0.25	850	R			From: 20-2449 Pretty Lane					NA			NA		07/17/2006
(2454) Meadowburn Dr	0.09	990	R			To: 20-2460 Bryanwood Rd					NA			NA		07/17/2006
(2454) Meadowburn Dr	0.09	1100	R			From: 20-2462 Esskay Rd					NA			NA		07/17/2006
(2454) Meadowburn Dr	0.10	1200	R			To: 20-2463 Panola Rd					NA			NA		07/17/2006
(2454) Meadowburn Dr	0.06	1200	R			From: 20-2461 Halrose Lane					NA			NA		07/17/2006
(2454) Meadowburn Dr	0.07	1300	R			To: 20-2456 Berrybrook Dr					NA			NA		07/17/2006
(2454) Meadowburn Dr	0.12	990	R			From: 20-2450 Lawnwood Dr					NA			NA		10/17/2012
(2454) Meadowburn Dr						To: 20-770										
(2455) Daleshire Dr	0.16	120	R			From: Dead End					NA			NA		07/17/2006
(2455) Daleshire Dr	0.14	340	R			To: 20-2460 Bryanwood Rd					NA			NA		07/17/2006
(2455) Daleshire Dr	0.09	500	R			From: 20-2458 Ruthwin Lane					NA			NA		07/17/2006
(2455) Daleshire Dr	0.09	390	R			To: 20-2456 Berrybrook Dr					NA			NA		07/17/2006
(2455) Daleshire Dr						From: 20-2450 Lawnwood Dr										
(2456) Berrybrook Dr	0.10	110	R			To: Dead End					NA			NA		07/17/2006
(2456) Berrybrook Dr	0.09	300	R			From: 20-2470 Little Creek Lane					NA			NA		07/17/2006
(2456) Berrybrook Dr	0.05	470	R			To: 20-2472 Philbrook Rd					NA			NA		07/17/2006
(2456) Berrybrook Dr	0.17	210	R			From: 20-2454 Meadowburn Dr					NA			NA		07/17/2006
(2456) Berrybrook Dr	0.02	20	R			To: 20-2455 Daleshire Dr					NA			NA		07/17/2006
(2456) Berrybrook Dr						From: Dead End										
(2457) Lawnwood Ct	0.03	40	R			To: Cul-de-Sac					NA			NA		07/17/2006
(2457) Lawnwood Ct						From: 20-2450 Lawnwood Dr										
(2458) Ruthwin Lane	0.07	100	R			To: 20-2461 Halrose Lane					NA			NA		02/19/2009
(2458) Ruthwin Lane	0.06	100	R			From: 20-2459 Claudehart Rd					NA			NA		02/19/2009
(2458) Ruthwin Lane						To: 20-2455 Daleshire Dr										
(2459) Claudehart Rd	0.16	90	R			From: Cul-de-Sac					NA			NA		02/19/2009
(2459) Claudehart Rd	0.17	120	R			To: 20-2460 Bryanwood Rd					NA			NA		02/19/2009
(2459) Claudehart Rd						From: 20-2458 Ruthwin Lane										

Virginia Department of Transportation
Traffic Engineering Division
2013
Annual Average Daily Traffic Volume Estimates By Section of Route
Chesterfield Maintenance Area

Route	Length	AADT	QA	4Tire	Bus	-----Truck-----				QC	K Factor	QK	Dir Factor	AAWDT	QW	Year
						2Axle	3+Axle	1Trail	2Trail							
Chesterfield County																
(2460) Bryanwood Rd	0.05	380	R								NA		NA			02/19/2009
(2460) Bryanwood Rd	0.06	350	R								NA		NA			02/19/2009
(2460) Bryanwood Rd	0.05	480	R								NA		NA			02/19/2009
(2460) Bryanwood Rd	0.04	410	R								NA		NA			02/19/2009
(2460) Bryanwood Rd	0.06	480	R								NA		NA			02/19/2009
(2460) Bryanwood Rd	0.05	460	R								NA		NA			02/19/2009
(2460) Bryanwood Rd	0.06	620	R								NA		NA			02/19/2009
(2460) Bryanwood Rd	0.14	690	R								NA		NA			02/19/2009
(2461) Halrose Lane	0.09	190	R								NA		NA			02/19/2009
(2461) Halrose Lane	0.09	260	R								NA		NA			02/19/2009
(2461) Halrose Lane	0.06	290	R								NA		NA			02/19/2009
(2462) Esskay Rd	0.10	150	R								NA		NA			02/19/2009
(2463) Panola Rd	0.13	1000	R								NA		NA			02/19/2009
(2463) Panola Rd	0.06	820	R								NA		NA			02/19/2009
(2463) Panola Rd	0.05	570	G	99%	1%	0%	0%	0%	0%	C	NA		570	G	2013	
(2463) Panola Rd	0.06	450	R								NA		NA			02/19/2009
(2464)	0.02	40	R								NA		NA			02/19/2009
(2465) Echoway Rd	0.03	20	R								NA		NA			02/19/2009
(2465) Echoway Rd	0.06	60	R								NA		NA			02/19/2009
(2465) Echoway Rd	0.07	90	R								NA		NA			02/19/2009
(2465) Echoway Rd	0.06	120	R								NA		NA			02/19/2009
(2465) Echoway Rd	0.03	160	R								NA		NA			02/19/2009
(2465) Echoway Rd	0.03	580	R								NA		NA			02/19/2009

Virginia Department of Transportation
Traffic Engineering Division
2013
Annual Average Daily Traffic Volume Estimates By Section of Route
Chesterfield Maintenance Area

Route	Length	AADT	QA	4Tire	Bus	-----Truck-----				QC	K Factor	QK	Dir Factor	AAWDT	QW	Year
						2Axle	3+Axle	1Trail	2Trail							
Chesterfield County																
(2466) Dunshire Rd	0.16	130	R								NA			NA		02/19/2009
(2467) Frankmont Rd	0.15	130	R								NA			NA		02/19/2009
(2467) Frankmont Rd	0.12	390	R								NA			NA		02/19/2009
(2468) Homeward Rd	0.17	180	R								NA			NA		02/19/2009
(2469) Grovewood Rd	0.23	140	R								NA			NA		02/19/2009
(2470) Little Creek Lane	0.16	440	R								NA			NA		02/19/2009
(2471) Jackie Lane	0.04	30	R								NA			NA		07/17/2006
(2471) Jackie Lane	0.06	150	R								NA			NA		07/17/2006
(2471) Jackie Lane	0.07	170	R								NA			NA		07/17/2006
(2472) Philbrook Rd	0.27	420	R								NA			NA		07/17/2006
(2472) Philbrook Rd	0.16	550	R								NA			NA		07/17/2006
(2472) Philbrook Rd	0.10	180	R								NA			NA		07/17/2006
(2472) Philbrook Rd	0.05	280	R								NA			NA		07/17/2006
(2473) Hokie Ct	0.04	110	R								NA			NA		02/19/2009
(2474) Berrybrook Dr	0.03	47	R								NA			NA		02/19/2009
(2475) Lunar Ct	0.03	60	R								NA			NA		02/19/2009
(2476) Global Ct	0.03	60	R								NA			NA		02/19/2009
(2477) Moon Lane	0.15	280	R								NA			NA		07/27/2006
(2478) Astral Ct	0.04	70	R								NA			NA		02/19/2009
(2479) Lythgoe Ave	0.07	290	R								NA			NA		07/27/2006

Virginia Department of Transportation
Traffic Engineering Division
2013
Annual Average Daily Traffic Volume Estimates By Section of Route
Chesterfield Maintenance Area

Route	Length	AADT	QA	4Tire	Bus	-----Truck-----				QC	K Factor	QK	Dir Factor	AAWDT	QW	Year
						2Axle	3+Axle	1Trail	2Trail							
Chesterfield County																
(2480) Claridge Dr	0.17	670	R			From: 20-604 Courthouse Rd To: 20-604 Courthouse Rd					NA			NA		04/27/2009
(2480) Claridge Dr	0.27	410	R			From: 20-2481 Carteret Rd To: 20-2481 Carteret Rd					NA			NA		04/27/2009
(2480) Breslin Dr	0.27	260	R			From: 20-2483 Spelman Rd To: 20-2483 Spelman Rd					NA			NA		04/27/2009
						From: Dead End To: Dead End										
(2481) Carteret Rd	0.04	40	R			From: Dead End To: Dead End					NA			NA		04/27/2009
(2481) Carteret Rd	0.19	180	R			From: 20-2482 Vescova Rd To: 20-2482 Vescova Rd					NA			NA		04/27/2009
(2481) Carteret Rd	0.04	20	R			From: 20-2480 Claridge Dr To: 20-2480 Claridge Dr					NA			NA		04/24/2009
						From: Dead End To: Dead End										
(2482) Vescova Rd	0.07	10	R			From: Cul-de-Sac To: Cul-de-Sac					NA			NA		04/27/2009
						From: 20-2481 Carteret Rd To: 20-2481 Carteret Rd										
(2483) Spelman Rd	0.03	20	R			From: Dead End To: Dead End					NA			NA		04/27/2009
(2483) Spelman Rd	0.08	48	R			From: 20-2480 Breslin Dr; Claridge Dr To: 20-2480 Breslin Dr; Claridge Dr					NA			NA		04/27/2009
						From: Dead End To: Dead End										
(2484) Unicorn Lane	0.09	140	R			From: 20-2540 Savoy Rd To: 20-2540 Savoy Rd					NA			NA		04/20/2006
						From: 20-2557 Old Indian Rd To: 20-2557 Old Indian Rd										
(2485) Lanter Lane	0.05	30	R			From: Cul-de-Sac To: Cul-de-Sac					NA			NA		08/20/2009
(2485) Lanter Lane	0.15	330	R			From: 20-2486 Bermuda Place Dr To: 20-2486 Bermuda Place Dr					NA			NA		08/20/2009
						From: 20-732 Old Stage Rd To: 20-732 Old Stage Rd										
(2486) Bermuda Place Dr	0.16	210	R			From: 20-2485 Lanter Lane To: 20-2485 Lanter Lane					NA			NA		08/20/2009
						From: Dead End To: Dead End										
(2488) Starpine Lane	0.03	8	R			From: Dead End To: Dead End					NA			NA		08/20/2009
(2488) Starpine Lane	0.04	80	R			From: 20-2400 Barberry Ct To: 20-2400 Barberry Ct					NA			NA		08/20/2009
(2488) Barberry Rd	0.15	550	R			From: 20-726 Rivermont Rd To: 20-726 Rivermont Rd					NA			NA		08/20/2009
(2488) Barberry Rd	0.16	260	R			From: 20-834 Cobbs Ave To: 20-834 Cobbs Ave					NA			NA		08/20/2009
						From: 20-833 Hackberry Rd To: 20-833 Hackberry Rd										
(2489)	0.05	40	R			From: 20-834 Cobbs Ave To: 20-834 Cobbs Ave					NA			NA		08/20/2009
						From: Dead End To: Dead End										
(2490) Cliffwood Rd	0.14	390	R			From: 20-2465 Echoway Rd To: 20-2465 Echoway Rd					NA			NA		07/05/2006
(2490) Cliffwood Rd	0.13	150	R			From: 20-2492 Ballwood Rd To: 20-2492 Ballwood Rd					NA			NA		07/05/2006
						From: 20-1601 Dalebrook Dr To: 20-1601 Dalebrook Dr										
(2491) Applewood Rd	0.19	200	R			From: 20-2465 Echoway Rd To: 20-2465 Echoway Rd					NA			NA		07/05/2006
						From: 20-2492 Ballwood Rd To: 20-2492 Ballwood Rd										

Virginia Department of Transportation
Traffic Engineering Division
2013
Annual Average Daily Traffic Volume Estimates By Section of Route
Chesterfield Maintenance Area

Route	Length	AADT	QA	4Tire	Bus	-----Truck-----				QC	K Factor	QK	Dir Factor	AAWDT	QW	Year
						2Axle	3+Axle	1Trail	2Trail							
Chesterfield County																
(2491) Applewood Rd	0.14	160	R								NA		NA			07/05/2006
(2492) Ballwood Rd	0.06	260	R								NA		NA			07/05/2006
(2492) Ballwood Rd	0.06	430	R								NA		NA			07/05/2006
(2493) Luckylee Crescent	0.18	160	R								NA		NA			08/20/2009
(2494) Keydet Court	0.04	130	R								NA		NA			07/27/2006
(2495) Henry Lane	0.05	46	R								NA		NA			06/07/2006
(2496) Leslie Lane	0.09	130	R								NA		NA			06/07/2006
(2497) Sloan Dr	0.05	40	R								NA		NA			06/07/2006
(2497) Sloan Dr	0.09	60	R								NA		NA			06/07/2006
(2498) Saffron Lane	0.06	420	R								NA		NA			06/29/2009
(2498) Saffron Lane	0.09	190	R								NA		NA			06/29/2009
(2499) Vogt Ave	0.19	150	R								NA		NA			06/07/2006
(2500) Chessington Rd	0.24	280	R								NA		NA			04/10/2006
(2500) Chessington Rd	0.16	320	R								NA		NA			04/10/2006
(2501) Tuxford Rd	0.04	60	R								NA		NA			04/10/2006
(2501) Tuxford Rd	0.20	200	R								NA		NA			04/10/2006
(2501) Tuxford Rd	0.08	570	R								NA		NA			04/10/2006
(2501) Tuxford Rd	0.07	650	R								NA		NA			04/10/2006
(2501) Tuxford Rd	0.08	930	R								NA		NA			04/10/2006
(2501) Tuxford Rd	0.11	1300	R								NA		NA			04/10/2006
(2501) Tuxford Rd	0.11	1600	R								NA		NA			10/09/2012

Virginia Department of Transportation
Traffic Engineering Division
2013
Annual Average Daily Traffic Volume Estimates By Section of Route
Chesterfield Maintenance Area

Route	Length	AADT	QA	4Tire	Bus	-----Truck-----				QC	K Factor	QK	Dir Factor	AAWDT	QW	Year
						2Axle	3+Axle	1Trail	2Trail							
Chesterfield County																
(2501) Tuxford Rd	0.15	1800	R								NA			NA		10/09/2012
(2502) Stanmore Rd	0.08	270	R								NA			NA		04/10/2006
(2502) Stanmore Rd	0.11	320	R								NA			NA		04/10/2006
(2502) Stanmore Rd	0.05	350	R								NA			NA		04/10/2006
(2502) Stanmore Rd	0.10	190	R								NA			NA		04/10/2006
(2502) Stanmore Rd	0.07	430	R								NA			NA		04/10/2006
(2502) Stanmore Rd	0.07	390	R								NA			NA		04/10/2006
(2503) Knightsbridge Rd	0.03	10	R								NA			NA		04/10/2006
(2503) Knightsbridge Rd	0.08	850	R								NA			NA		10/09/2012
(2503) Knightsbridge Rd	0.06	880	R								NA			NA		10/09/2012
(2503) Knightsbridge Rd	0.07	1700	R								NA			NA		10/09/2012
(2504) Swanage Rd	0.09	350	R								NA			NA		04/10/2006
(2504) Swanage Rd	0.11	210	R								NA			NA		04/10/2006
(2504) Swanage Rd	0.06	260	R								NA			NA		04/10/2006
(2505) Highgate Rd	0.13	170	R								NA			NA		04/10/2006
(2506) Stanmore Square	0.02	40	R								NA			NA		04/10/2006
(2507) Stanmore Pl	0.08	60	R								NA			NA		04/10/2006
(2508) Stanmore Ct	0.04	40	R								NA			NA		04/10/2006
(2509) Woodward Rd	0.08	190	R								NA			NA		04/10/2006
(2509) Woodward Rd	0.06	150	R								NA			NA		04/10/2006
(2509) Woodward Rd	0.10	90	R								NA			NA		04/10/2006
(2509) Woodward Rd	0.07	60	R								NA			NA		04/10/2006

Virginia Department of Transportation
Traffic Engineering Division
2013
Annual Average Daily Traffic Volume Estimates By Section of Route
Chesterfield Maintenance Area

Route	Length	AADT	QA	4Tire	Bus	-----Truck-----				QC	K Factor	QK	Dir Factor	AAWDT	QW	Year
						2Axle	3+Axle	1Trail	2Trail							
Chesterfield County																
(2509) Woodward Rd	0.08	90	R			From: 20-2514 Woodward Ct					NA			NA		04/10/2006
(2509) Woodward Rd	0.03	20	R			To: 20-2501 Tuxford Rd					NA			NA		04/10/2006
						To: Dead End										
(2510) Redbridge Rd	0.20	410	R			From: 20-2526					NA			NA		04/10/2006
(2510) Redbridge Rd	0.02	550	R			To: 20-2509 Woodward Rd					NA			NA		04/10/2006
(2510) Redbridge Rd	0.07	680	R			To: 20-2526					NA			NA		04/10/2006
(2510) Redbridge Rd	0.10	850	R			To: 20-2502 Stanmore Rd					NA			NA		04/10/2006
(2510) Redbridge Rd	0.07	1300	R			To: 20-2500 Chessington Rd					NA			NA		10/09/2012
(2510) Redbridge Rd	0.09	1400	R			To: 20-672, S Arch Rd					NA			NA		10/09/2012
(2510) Redbridge Rd	0.23	530	R			To: 20-2673 Groomfield Rd					NA			NA		04/10/2006
(2510) Redbridge Rd	0.21	520	R			To: 20-2674 Midfield Rd					NA			NA		04/10/2006
(2510) Redbridge Rd	0.08	300	R			To: 20-2675 Milbrae Rd					NA			NA		04/10/2006
(2510) Redbridge Rd	0.06	200	R			To: 20-2687 Wadsworth Dr					NA			NA		04/10/2006
(2510) Redbridge Rd	0.03	20	R			To: 20-2725 Greencastle Rd					NA			NA		04/10/2006
						To: Dead End										
(2511) Swansea Rd	0.07	340	R			From: 20-2526					NA			NA		04/10/2006
(2511) Swansea Rd	0.06	370	R			To: 20-2525 Redmead Lane					NA			NA		04/10/2006
(2511) Swansea Rd	0.10	410	R			To: 20-2516 Northfield Lane					NA			NA		04/10/2006
						To: 20-2509 Woodward Rd										
(2512) Woodward Terrace	0.02	50	R			From: Cul-de-Sac					NA			NA		04/10/2006
						To: 20-2509 Woodward Rd										
(2513) Woodward Pl	0.04	60	R			From: Cul-de-Sac					NA			NA		04/10/2006
						To: 20-2509 Woodward Rd										
(2514) Woodward Ct	0.03	46	R			From: Cul-de-Sac					NA			NA		04/10/2006
						To: 20-2509 Woodward Rd										
(2515) Whitestone Ct	0.06	70	R			From: 20-2533 Whitestone Dr					NA			NA		07/05/2006
						To: Cul-de-Sac										
(2516) Northfield Lane	0.26	210	R			From: 20-2511 Swansea Rd					NA			NA		04/10/2006
						To: 20-2501 Tuxford Rd										
(2517) Montour Dr	0.13	130	R			From: 20-2535 Pocono Dr					NA			NA		07/27/2006
						To: 20-2521 Aldersmead Rd										

Virginia Department of Transportation
Traffic Engineering Division
2013
Annual Average Daily Traffic Volume Estimates By Section of Route
Chesterfield Maintenance Area

Route	Length	AADT	QA	4Tire	Bus	-----Truck-----				QC	K Factor	QK	Dir Factor	AAWDT	QW	Year
						2Axle	3+Axle	1Trail	2Trail							
Chesterfield County																
(2517) Montour Dr	0.23	210	R			From: 20-2521 Aldersmead Rd					NA			NA		07/27/2006
(2517) Montour Dr	0.07	250	R			To: 20-2518 Avella Lane					NA			NA		07/27/2006
(2517) Montour Dr	0.07	140	R			From: 20-2538					NA			NA		07/27/2006
(2517) Montour Dr	0.06	220	R			To: 20-2537 Renovo Lane					NA			NA		07/27/2006
						From: 20-2536 Dimock Dr										
(2518) Avella Lane	0.06	120	R			To: 20-2535 Pocono Dr					NA			NA		06/08/2009
(2518) Avella Lane	0.05	40	R			From: 20-2519 Dauphin Dr					NA			NA		06/08/2009
						To: 20-2517 Montour Dr										
(2519) Dauphin Dr	0.20	80	R			From: 20-2521 Aldersmead Rd					NA			NA		06/08/2009
						To: 20-2518 Avella Lane										
(2520) Elk Rd	0.21	2100	R			From: 20-1668 Goodes Bridge Rd					NA			NA		07/06/2009
(2520) Elk Rd	0.06	150	R			To: 20-2147 Lancers Blvd					NA			NA		07/06/2009
						From: Dead End										
(2521) Aldersmead Rd	0.07	400	R			To: 20-2535 Pocono Dr					NA			NA		06/08/2009
(2521) Aldersmead Rd	0.09	270	R			From: 20-2519 Dauphin Dr					NA			NA		06/08/2009
(2521) Aldersmead Rd	0.08	190	R			To: 20-2517 Montour Dr					NA			NA		06/08/2009
(2521) Aldersmead Rd	0.06	110	R			From: 20-2522 Saybrook Dr					NA			NA		06/08/2009
(2521) Aldersmead Rd	0.05	40	R			To: 20-3918 Aldersmead Pl					NA			NA		06/08/2009
						From: Cul-de-Sac										
(2522) Saybrook Dr	0.10	160	R			To: 20-2535 Pocono Dr					NA			NA		06/08/2009
(2522) Saybrook Dr	0.10	230	R			From: 20-2529					NA			NA		06/08/2009
(2522) Saybrook Dr	0.06	40	R			To: 20-2521 Aldersmead Rd					NA			NA		06/08/2009
						From: Dead End										
(2523) Twain Lane	0.07	460	R			To: 20-647 Walmsley Blvd					NA			NA		07/06/2009
(2523) Twain Lane	0.06	360	R			From: 20-2385 Parliament Rd					NA			NA		07/06/2009
(2523) Twain Lane	0.07	280	R			To: 20-2384 Commander Rd					NA			NA		07/06/2009
(2523) Twain Lane	0.06	160	R			From: 20-2174 Holborn Rd					NA			NA		07/06/2009
(2523) Twain Lane	0.10	140	R			To: 20-2524 Twain Ct					NA			NA		07/06/2009
						From: 20-2176 Wimbledon Dr										

Virginia Department of Transportation
Traffic Engineering Division
2013
Annual Average Daily Traffic Volume Estimates By Section of Route
Chesterfield Maintenance Area

Route	Length	AADT	QA	4Tire	Bus	-----Truck-----				QC	K Factor	QK	Dir Factor	AAWDT	QW	Year
						2Axle	3+Axle	1Trail	2Trail							
Chesterfield County																
(2524) Twain Ct	0.03	48	R			From: 20-2523 Twain Lane					NA			NA		07/06/2009
						To: Dead End										
(2525) Redmead Lane	0.23	220	R			From: 20-2511 Swansea Rd					NA			NA		06/08/2009
						To: 20-2501 Tuxford Rd										
(2526) Fordwych Dr	0.18	230	R			From: 20-2501 Tuxford Rd					NA			NA		06/08/2009
						To: 20-2527 Aldersmead Rd										
(2526) Fordwych Dr	0.07	330	R			From: 20-2511 Swansea Rd					NA			NA		06/08/2009
						To: 20-2510 W, Redbridge Rd										
(2526) Arkwright Rd	0.07	340	R			From: 20-2510 W, Redbridge Rd					NA			NA		06/08/2009
						To: 20-2510 E, Redbridge Rd										
(2526) Arkwright Rd	0.25	360	R			From: 20-2510 E, Redbridge Rd					NA			NA		06/08/2009
						To: 20-2526										
(2527) Aldersmead Rd	0.08	160	R			From: 20-2526					NA			NA		06/08/2009
						To: 20-2528 Aldersmead Ct										
(2527) Aldersmead Rd	0.11	220	R			From: 20-2528 Aldersmead Ct					NA			NA		06/08/2009
						To: 20-2501 Tuxford Rd										
(2528) Aldersmead Ct	0.07	280	R			From: Cul-de-Sac					NA			NA		06/08/2009
						To: 20-2527 Aldersmead Rd										
(2529) Saybrook Ct	0.05	40	R			From: Dead End					NA			NA		06/08/2009
						To: 20-2522 Saybrook Dr										
(2530) Checkers Ct	0.04	80	R			From: 20-2555 Dragonfly Lane					NA			NA		06/08/2009
						To: Cul-de-Sac										
(2531) Huddersfield Dr	0.10	30	R			From: Cul-de-Sac					NA			NA		04/18/2006
						To: Dead End; Gap										
(2531) Huddersfield Dr	0.15	1800	R			From: Dead End					NA			NA		10/10/2012
						To: 20-2560										
(2532) Bagwell Dr	0.07	80	R			From: 20-2050 Joliette Rd					NA			NA		07/23/2009
						To: 20-1970 Chiswick Rd										
(2532) Bluffton Dr	0.10	50	R			From: 20-1970 Chiswick Rd					NA			NA		07/23/2009
						To: 20-1758 Southam Dr										
(2533) Whitestone Dr	0.10	130	R			From: 20-2360 Vauxhall Rd					NA			NA		07/23/2009
						To: 20-2515 Whitestone Ct										
(2533) Whitestone Dr	0.10	100	R			From: 20-2515 Whitestone Ct					NA			NA		07/23/2009
						To: 20-2308 Melody Rd										
(2533) Whitestone Dr	0.07	260	R			From: 20-2308 Melody Rd					NA			NA		07/23/2009
						To: 20-2310										
(2533) Whitestone Dr	0.08	100	R			From: 20-2310					NA			NA		07/23/2009
						To: Dead End										
(2534) Carafe Dr	0.25	130	R			From: 20-2339 Prestonwood Ave					NA			NA		07/05/2006
						To: 20-2308 Melody Rd										
(2534) Carafe Dr	0.15	110	R			From: 20-2308 Melody Rd					NA			NA		07/05/2006
						To: Dead End										

Virginia Department of Transportation
Traffic Engineering Division
2013
Annual Average Daily Traffic Volume Estimates By Section of Route
Chesterfield Maintenance Area

Route	Length	AADT	QA	4Tire	Bus	-----Truck-----				QC	K Factor	QK	Dir Factor	AAWDT	QW	Year
						2Axle	3+Axle	1Trail	2Trail							
Chesterfield County																
(2535) Pocono Dr	0.06	50	R			From: Dead End					NA			NA		10/11/2012
(2535) Pocono Dr	0.09	180	R			From: 20-2522 Saybrook Dr					NA			NA		10/11/2012
(2535) Pocono Dr	0.17	290	R			From: 20-2517 Montour Dr					NA			NA		10/11/2012
(2535) Pocono Dr	0.08	600	R			From: 20-2521 Aldersmead Rd					NA			NA		10/11/2012
(2535) Pocono Dr	0.11	750	R			From: 20-2538 SOUTH					NA			NA		10/11/2012
(2535) Pocono Dr	0.05	890	R			From: 20-2518 Avella Lane					NA			NA		10/11/2012
(2535) Pocono Dr	0.07	1000	R			From: 20-2538 NORTH					NA			NA		10/11/2012
(2535) Pocono Dr	0.06	1300	R			From: 20-2537 Renovo Lane					NA			NA		10/11/2012
(2535) Pocono Dr	0.09	1800	R			From: 20-2536 Dimock Dr					NA			NA		07/30/2012
(2536) Dimock Dr	0.11	560	R			From: 20-2535 Pocono Dr					NA			NA		05/16/2006
(2536) Dimock Dr	0.03	9	R			From: 20-2517 Montour Dr					NA			NA		05/16/2006
(2537) Renovo Lane	0.10	200	R			From: Dead End					NA			NA		05/16/2006
(2538) Venango Lane	0.25	160	R			From: 20-2535 Pocono Dr					NA			NA		05/16/2006
(2538) Venango Lane	0.10	100	R			From: 20-2535 S, Pocono Dr					NA			NA		05/16/2006
(2539) Granada Rd	0.11	510	R			From: 20-2535 N, Pocono Dr					NA			NA		05/16/2006
(2539) Granada Rd	0.05	690	R			From: 20-2517 Montour Dr					NA			NA		04/20/2006
(2539) Granada Rd	0.05	750	R			From: 20-1990 Esquire Rd					NA			NA		04/20/2006
(2539) Granada Rd	0.05	750	R			From: 20-1985 Woodmont Dr					NA			NA		04/20/2006
(2539) Granada Rd	0.09	820	R			From: 20-2542 Denton Dr					NA			NA		04/20/2006
(2539) Granada Rd	0.04	46	R			From: 20-2543 Neptune Dr					NA			NA		04/20/2006
(2540) Savoy Rd	0.05	110	R			From: 20-2544 Greenfield Dr					NA			NA		04/20/2006
(2540) Savoy Rd	0.17	280	R			From: Dead End					NA			NA		04/20/2006
(2540) Savoy Rd	0.06	410	R			From: 20-1990 Esquire Rd					NA			NA		04/20/2006
(2540) Savoy Rd	0.06	400	R			From: 20-2554 Deauville Rd					NA			NA		04/20/2006
(2540) Savoy Rd	0.06	400	R			From: 20-1985 Woodmont Dr					NA			NA		04/20/2006
(2540) Savoy Rd	0.06	400	R			From: 20-2542 Denton Dr					NA			NA		04/20/2006
(2540) Savoy Rd	0.06	400	R			From: 20-2543 Neptune Dr					NA			NA		04/20/2006

Virginia Department of Transportation
Traffic Engineering Division
2013
Annual Average Daily Traffic Volume Estimates By Section of Route
Chesterfield Maintenance Area

Route	Length	AADT	QA	4Tire	Bus	-----Truck-----				QC	K Factor	QK	Dir Factor	AAWDT	QW	Year
						2Axle	3+Axle	1Trail	2Trail							
Chesterfield County																
(2540) Savoy Rd	0.07	390	R			From: 20-2543 Neptune Dr					NA			NA		04/20/2006
(2540) Savoy Rd	0.04	1400	R			To: 20-2544 Greenfield Dr					NA			NA		10/16/2012
(2540) Savoy Rd	0.07	860	R			From: 20-2555 Dragonfly Lane					NA			NA		10/16/2012
(2540) Savoy Rd	0.05	760	R			To: 20-2484 Unicorn Lane					NA			NA		10/16/2012
(2540) Savoy Rd	0.07	900	R			From: 20-2557 Old Indian Rd					NA			NA		10/16/2012
(2540) Savoy Rd	0.07	500	R			To: 20-1956 Wrens Nest Rd					NA			NA		10/16/2012
(2540) Savoy Rd	0.09	510	R			From: 20-1953 Threadneedle St					NA			NA		10/16/2012
(2540) Savoy Rd						To: 20-1775 Early Settlers Rd										
(2541) Rockledge Rd	0.03	120	R			From: 20-1990 Esquire Rd					NA			NA		04/20/2006
(2541) Rockledge Rd	0.05	220	R			To: 20-2554 Deauville Rd					NA			NA		04/20/2006
(2541) Rockledge Rd	0.06	320	R			From: 20-1967 Orangewood Rd					NA			NA		04/20/2006
(2541) Rockledge Rd	0.06	360	R			To: 20-1985 Woodmont Dr					NA			NA		04/20/2006
(2541) Rockledge Rd	0.06	190	R			From: 20-2542 Denton Dr					NA			NA		04/20/2006
(2541) Rockledge Rd	0.08	230	R			To: 20-2543 Neptune Dr					NA			NA		04/20/2006
(2541) Rockledge Rd						From: 20-2544 Greenfield Dr										
(2542) Denton Dr	0.11	150	R			To: 20-2539 Granada Rd					NA			NA		04/20/2006
(2542) Denton Dr	0.11	160	R			From: 20-2541 Rockledge Rd					NA			NA		04/20/2006
(2542) Denton Dr						To: 20-2540 Savoy Rd										
(2543) Neptune Dr	0.11	220	R			From: 20-2539 Granada Rd					NA			NA		04/20/2006
(2543) Neptune Dr	0.11	310	R			To: 20-2541 Rockledge Rd					NA			NA		04/20/2006
(2543) Neptune Dr						From: 20-2540 Savoy Rd										
(2544) Greenfield Dr	0.11	100	R			To: Dead End					NA			NA		04/20/2006
(2544) Greenfield Dr	0.09	340	R			From: 20-1952 Red Lion Pl					NA			NA		04/20/2006
(2544) Greenfield Dr	0.06	1600	R			To: 20-675 Robious Rd					NA			NA		09/17/2012
(2544) Greenfield Dr	0.06	1600	R			From: 20-2539 Granada Rd					NA			NA		09/17/2012
(2544) Greenfield Dr	0.05	2000	R			To: 20-2545 Greenfield Ct					NA			NA		04/20/2006
(2544) Greenfield Dr	0.11	1900	R			From: 20-2541 Rockledge Rd					NA			NA		04/20/2006
(2544) Greenfield Dr	0.06	460	R			To: 20-2540 Savoy Rd					NA			NA		04/20/2006
(2544) Greenfield Dr						From: 20-2548 Olympic Rd										

Virginia Department of Transportation
Traffic Engineering Division
2013
Annual Average Daily Traffic Volume Estimates By Section of Route
Chesterfield Maintenance Area

Route	Length	AADT	QA	4Tire	Bus	-----Truck-----				QC	K Factor	QK	Dir Factor	AAWDT	QW	Year
						2Axle	3+Axle	1Trail	2Trail							
Chesterfield County																
(2544) Greenfield Dr	0.15	320	R								NA		NA			04/20/2006
(2545) Greenfield Ct	0.03	60	R								NA		NA			04/20/2006
(2546) Guilford Rd	0.03	10	R								NA		NA			04/20/2006
(2546) Guilford Rd	0.07	290	R								NA		NA			04/20/2006
(2546) Guilford Rd	0.21	200	R								NA		NA			04/20/2006
(2546) Guilford Rd	0.10	270	R								NA		NA			04/20/2006
(2547) Jarman Lane	0.08	210	R								NA		NA			04/20/2006
(2548) Olympic Rd	0.18	280	R								NA		NA			04/20/2006
(2548) Olympic Rd	0.06	350	R								NA		NA			04/20/2006
(2548) Olympic Rd	0.07	280	R								NA		NA			04/20/2006
(2548) Olympic Rd	0.06	130	R								NA		NA			04/20/2006
(2549) Olympic Ct	0.07	50	R								NA		NA			04/20/2006
(2550) Ashburn Rd	0.16	270	R								NA		NA			04/24/2006
(2550) Ashburn Rd	0.07	360	R								NA		NA			04/24/2006
(2550) Ashburn Rd	0.06	530	R								NA		NA			04/24/2006
(2551) Triton Dr	0.09	110	R								NA		NA			04/24/2006
(2551) Triton Dr	0.11	140	R								NA		NA			04/24/2006
(2552) Triton Circle	0.04	40	R								NA		NA			04/24/2006
(2553) Astoria Dr	0.06	270	R								NA		NA			04/24/2006
(2553) Astoria Dr	0.07	440	R								NA		NA			10/18/2012
(2554) Deauville Rd	0.09	250	R								NA		NA			04/20/2006

Virginia Department of Transportation
Traffic Engineering Division
2013
Annual Average Daily Traffic Volume Estimates By Section of Route
Chesterfield Maintenance Area

Route	Length	AADT	QA	4Tire	Bus	-----Truck-----				QC	K Factor	QK	Dir Factor	AAWDT	QW	Year
						2Axle	3+Axle	1Trail	2Trail							
Chesterfield County																
(2554) Deauville Rd	0.06	220	R				From: 20-1966 Beechdale Rd To: 20-2540 Savoy Rd				NA			NA		04/20/2006
(2554) Deauville Rd	0.07	170	R				From: 20-2540 Savoy Rd To: 20-2548 Olympic Rd				NA			NA		04/20/2006
(2554) Deauville Rd	0.06	230	R				From: 20-2548 Olympic Rd To: 20-2546 Guilford Rd				NA			NA		04/20/2006
(2555) Dragonfly Lane	0.05	620	R				From: 20-2540 Savoy Rd To: 20-2530 Checkers Ct				NA			NA		04/20/2006
(2555) Dragonfly Lane	0.10	570	R				From: 20-2530 Checkers Ct To: 20-2557 Old Indian Rd				NA			NA		04/20/2006
(2555) Dragonfly Lane	0.04	440	R				From: 20-2557 Old Indian Rd To: 20-2556 Milbrook Dr				NA			NA		04/20/2006
(2555) Dragonfly Lane	0.47	390	R				From: 20-2556 Milbrook Dr To: Dead End				NA			NA		04/20/2006
(2556) Milbrook Dr	0.04	180	R				From: 20-2544 Greenfield Dr To: 20-2555 Dragonfly Lane				NA			NA		04/20/2006
(2556) Milbrook Dr	0.03	50	R				From: 20-2555 Dragonfly Lane To: Dead End				NA			NA		04/20/2006
(2557) Old Indian Rd	0.14	190	R				From: 20-2540 Savoy Rd To: 20-2484 Unicorn Lane				NA			NA		04/20/2006
(2557) Old Indian Rd	0.14	250	R				From: 20-2484 Unicorn Lane To: 20-2555 Dragonfly Lane				NA			NA		04/20/2006
(2558) Hunton Circle	0.13	240	R				From: 20-826 Lyndale Dr To: 20-2559 Hunton Ct				NA			NA		03/23/2006
(2558) Hunton Circle	0.37	190	R				From: 20-2559 Hunton Ct To: 20-2585 Huntwood Rd				NA			NA		03/23/2006
(2559) Hunton Ct	0.04	30	R				From: 20-2558 Hunton Cr To: Cul-de-Sac				NA			NA		03/23/2006
(2560) Blanchard Dr	0.09	960	R				From: 20-2567 Bondurant Dr To: 20-2566 Bollingbrook Dr				NA			NA		04/18/2006
(2560) Blanchard Dr	0.10	1300	R				From: 20-2566 Bollingbrook Dr To: 20-2562 Rexmoor Dr				NA			NA		04/18/2006
(2560) Edenberry Dr	0.21	1600	R				From: 20-2562 Rexmoor Dr To: 20-2568 Edenberry Ct				NA			NA		04/18/2006
(2560) Edenberry Dr	0.10	1700	R				From: 20-2568 Edenberry Ct To: 20-2561 Farnham Dr				NA			NA		04/18/2006
(2560) Edenberry Dr	0.13	2300	R				From: 20-2561 Farnham Dr To: 20-2565 Drysdale Dr				NA			NA		08/08/2012
(2560) Edenberry Dr	0.20	2300	R				From: 20-2565 Drysdale Dr To: 20-2564 Harwick Dr				NA			NA		08/08/2012
(2560) Edenberry Dr	0.18	2700	R				From: 20-2564 Harwick Dr To: 20-2531 Huddersfield Dr				NA			NA		08/08/2012
(2560) Edenberry Dr	0.05	3900	R				From: 20-2531 Huddersfield Dr To: 20-653 Courthouse Rd				NA			NA		08/08/2012

Virginia Department of Transportation
Traffic Engineering Division
2013
Annual Average Daily Traffic Volume Estimates By Section of Route
Chesterfield Maintenance Area

Route	Length	AADT	QA	4Tire	Bus	-----Truck-----				QC	K Factor	QK	Dir Factor	AAWDT	QW	Year
						2Axle	3+Axle	1Trail	2Trail							
Chesterfield County																
(2561) Farnham Dr	0.16	980	R				From: 20-2567 Bondurant Dr					NA		NA		10/11/2012
(2561) Farnham Dr	0.07	1100	R				To: 20-2566 Bollingbrook Dr					NA		NA		10/11/2012
(2561) Farnham Dr	0.19	1100	R				From: 20-2562 Rexmoor Dr					NA		NA		10/11/2012
(2561) Farnham Dr	0.15	2200	R				To: 20-2560 Edenbury Dr					NA		NA		08/08/2012
(2561) Farnham Dr	0.10	2300	R				From: 20-2569 Hazleton Dr					NA		NA		10/11/2012
(2561) Farnham Dr	0.09	1800	R				To: 20-2571 Wexwood Dr					NA		NA		10/11/2012
(2561) Farnham Dr	0.09	1800	R				From: 20-2573 Wakehurst Dr					NA		NA		10/11/2012
(2561) Farnham Dr	0.17	2100	R				To: 20-2575					NA		NA		10/17/2012
(2561) Farnham Dr	0.64	2300	R				From: 20-2576 Summerfield Dr					NA		NA		07/31/2012
(2562) Rexmoor Dr	0.15	170	R				To: US 60 Midlothian Tpke					NA		NA		
(2562) Rexmoor Dr	0.09	300	R				From: Cul-de-Sac					NA		NA		04/18/2006
(2562) Rexmoor Dr	0.26	240	R				To: 20-3010 Rexmoor Pl					NA		NA		04/18/2006
(2562) Rexmoor Dr	0.13	260	R				From: 20-2560 Edenbury Dr					NA		NA		04/18/2006
(2562) Rexmoor Dr	0.20	460	R				To: 20-2561 Farnham Dr					NA		NA		04/18/2006
(2562) Rexmoor Dr	0.20	460	R				From: 20-2563 Hazlemere Dr					NA		NA		04/18/2006
(2563) Hazlemere Dr	0.29	80	R				To: 20-2564 Harwick Dr					NA		NA		08/20/2009
(2564) Harwick Dr	0.10	500	R				From: 20-2567 Bondurant Dr					NA		NA		08/20/2009
(2564) Harwick Dr	0.14	630	R				To: 20-2562 Rexmoor Dr					NA		NA		04/18/2006
(2564) Harwick Dr	0.05	450	R				From: 20-2565 Drysdale Dr					NA		NA		04/18/2006
(2565) Drysdale Dr	0.28	180	R				To: 20-2560 Edenbury Dr					NA		NA		10/10/2012
(2566) Durrington Dr	0.18	270	R				From: Dead End					NA		NA		
(2566) Durrington Dr	0.10	220	R				To: 20-2560 Edenbury Dr					NA		NA		04/18/2006
(2566) Durrington Dr	0.10	260	R				From: 20-2564 Harwick Dr					NA		NA		04/18/2006
(2566) Durrington Dr	0.09	280	R				To: 20-2567; 20-2785					NA		NA		08/24/2009
(2566) Durrington Dr	0.10	220	R				From: 20-3012 Durrington Circle					NA		NA		08/24/2009
(2566) Durrington Dr	0.10	260	R				To: 20-3013 Durrington Pl					NA		NA		08/24/2009
(2566) Durrington Dr	0.09	280	R				From: 20-2712 Durrington Ct					NA		NA		08/24/2009
(2566) Durrington Dr	0.09	280	R				To: 20-2567; 20-2770					NA		NA		08/24/2009

Virginia Department of Transportation
Traffic Engineering Division
2013
Annual Average Daily Traffic Volume Estimates By Section of Route
Chesterfield Maintenance Area

Route	Length	AADT	QA	4Tire	Bus	-----Truck-----				QC	K Factor	QK	Dir Factor	AAWDT	QW	Year
						2Axle	3+Axle	1Trail	2Trail							
Chesterfield County																
(2566) Avebury Dr	0.28	190	R			From: 20-2567; 20-2770 To: 20-2560 Edenbury Dr					NA			NA		08/24/2009
(2566) Bollingbrook Dr	0.29	260	R			From: 20-2710 Bollingbrook Ct To: 20-2560 Edenbury Dr					NA			NA		08/24/2009
(2566) Bollingbrook Dr	0.25	130	R			From: 20-2561 Farnham Dr To: 20-2566; 20-2770					NA			NA		08/24/2009
(2567) Bondurant Dr	0.12	860	R			From: 20-2713 Bondurant Ct To: 20-2560 Edenbury Dr					NA			NA		08/24/2009
(2567) Bondurant Dr	0.25	830	R			From: 20-2566; 20-2785 To: 20-2784 Glenmont Rd					NA			NA		08/24/2009
(2567) Bondurant Dr	0.14	400	R			From: 20-2784 Glenmont Rd To: 20-2561 Farnham Dr					NA			NA		08/24/2009
(2567) Bondurant Dr	0.08	410	R			From: 20-2561 Farnham Dr To: 20-3410 Old Lewiston Rd					NA			NA		08/24/2009
(2567) Bondurant Dr	0.03	3200	R			From: 20-3410 Old Lewiston Rd To: 20-3411 Bondurant Pl					NA			NA		04/18/2006
(2567) Bondurant Dr	0.03	430	R			From: 20-3411 Bondurant Pl To: 20-2563 Hazlemere Dr					NA			NA		04/18/2006
(2567) Bondurant Dr	0.06	570	R			From: 20-2563 Hazlemere Dr To: 20-3413 Hempstead Way					NA			NA		04/18/2006
(2567) Bondurant Dr	0.08	660	R			From: 20-3413 Hempstead Way To: 20-3414 Vollie Rd					NA			NA		04/18/2006
(2567) Bondurant Dr	0.03	700	R			From: 20-3414 Vollie Rd To: 20-3990 Bunratty Rd					NA			NA		04/18/2006
(2567) Bondurant Dr	0.03	780	R			From: 20-3990 Bunratty Rd To: 20-3992 Hixson Dr					NA			NA		04/18/2006
(2567) Bondurant Dr	0.08	850	R			From: 20-3992 Hixson Dr To: 20-3994 Jodie Terrace					NA			NA		04/18/2006
(2567) Bondurant Dr	0.05	920	R			From: 20-3994 Jodie Terrace To: 20-3982					NA			NA		04/18/2006
(2567) Bondurant Dr	0.10	460	R			From: 20-3982 To: Dead End					NA			NA		04/18/2006
(2568) Edenberry Ct	0.06	40	R			From: Cul-de-Sac To: 20-2560 Edenbury Dr					NA			NA		08/24/2009
(2569) Hazleton Dr	0.11	100	R			From: 20-2560 Edenbury Dr To: 20-2561 Farnham Dr					NA			NA		04/18/2006
(2569) Hazleton Dr	0.04	30	R			From: 20-2561 Farnham Dr To: 20-2570 Hayden Dr					NA			NA		04/18/2006
(2570) Hayden Dr	0.05	10	R			From: 20-2570 Hayden Dr To: Dead End					NA			NA		04/18/2006
(2571) Wexwood Dr	0.03	6	R			From: Dead End To: Cul-de-Sac					NA			NA		08/24/2009
						From: Cul-de-Sac To: 20-2569 Hazleton Dr					NA			NA		04/18/2006
						From: 20-2569 Hazleton Dr To: Dead End					NA			NA		08/24/2009
						From: Dead End To: 20-2690 Bromwich Dr					NA			NA		08/24/2009

Virginia Department of Transportation
Traffic Engineering Division
2013
Annual Average Daily Traffic Volume Estimates By Section of Route
Chesterfield Maintenance Area

Route	Length	AADT	QA	4Tire	Bus	-----Truck-----				QC	K Factor	QK	Dir Factor	AAWDT	QW	Year
						2Axle	3+Axle	1Trail	2Trail							
Chesterfield County																
(2571) Wexwood Dr	0.15	50	R								NA		NA			08/24/2009
(2571) Wexwood Dr	0.06	110	R								NA		NA			08/24/2009
(2571) Wexwood Dr	0.08	260	R								NA		NA			08/24/2009
(2571) Wexwood Dr	0.03	360	R								NA		NA			08/24/2009
(2571) Wexwood Dr	0.13	540	R								NA		NA			08/24/2009
(2571) Wexwood Dr	0.16	340	R								NA		NA			08/24/2009
(2571) Wexwood Dr	0.10	450	R								NA		NA			08/24/2009
(2571) Wexwood Dr	0.16	140	R								NA		NA			08/24/2009
(2571) Wexwood Dr	0.04	7	R								NA		NA			08/24/2009
(2572) Blakeston Dr	0.08	120	R								NA		NA			08/24/2009
(2572) Blakeston Dr	0.22	190	R								NA		NA			08/24/2009
(2573) Wakehurst Dr	0.14	200	R								NA		NA			08/24/2009
(2574) Mobrey Dr	0.18	60	R								NA		NA			08/24/2009
(2575) Rothbury Dr	0.13	260	R								NA		NA			08/24/2009
(2575) Rothbury Dr	0.09	290	R								NA		NA			08/24/2009
(2575) Rothbury Dr	0.04	20	R								NA		NA			08/24/2009
(2576) Summerfield Dr	0.03	10	R								NA		NA			08/24/2009
(2577) Carbe Ct	0.07	90	R								NA		NA			08/24/2009
(2578) Minuet Lane	0.02	10	R								NA		NA			05/16/2006
(2579) Earls gate Rd	0.06	150	R								NA		NA			04/10/2006
(2580) Lyndale Pl	0.08	40	R								NA		NA			05/06/2009

Virginia Department of Transportation
Traffic Engineering Division
2013
Annual Average Daily Traffic Volume Estimates By Section of Route
Chesterfield Maintenance Area

Route	Length	AADT	QA	4Tire	Bus	-----Truck-----				QC	K Factor	QK	Dir Factor	AAWDT	QW	Year
						2Axle	3+Axle	1Trail	2Trail							
Chesterfield County																
(2581) Lyndale Terrace	0.14	110	R								NA			NA		05/06/2009
(2582) Lyndale Circle	0.03	20	R								NA			NA		05/06/2009
(2583) Lyndale Ct	0.03	40	R								NA			NA		05/06/2009
(2584) Astor Rd	0.11	630	R								NA			NA		05/06/2009
(2585) Huntwood Rd	0.10	610	R								NA			NA		05/06/2009
(2585) Huntwood Rd	0.08	550	R								NA			NA		05/06/2009
(2585) Huntwood Rd	0.16	310	R								NA			NA		05/06/2009
(2585) Huntwood Rd	0.04	20	R								NA			NA		05/06/2009
(2586) Luton Ct	0.06	60	R								NA			NA		05/06/2009
(2587) Huntwood Ct	0.06	60	R								NA			NA		05/06/2009
(2588) Rosegill Rd	0.09	1000	R								NA			NA		08/24/2009
(2588) Rosegill Rd	0.06	1000	R								NA			NA		08/24/2009
(2588) Rosegill Rd	0.07	1100	R								NA			NA		08/24/2009
(2588) Rosegill Rd	0.10	1600	R								NA			NA		08/24/2009
(2588) Rosegill Rd	0.12	2200	R								NA			NA		08/24/2009
(2588) Rosegill Rd	0.15	1900	G	98%	1%	1%	0%	0%	0%	C	NA		1900	G	2013	
(2588) Rosegill Rd	0.06	720	R								NA			NA		08/24/2009
(2588) Rosegill Rd	0.07	440	R								NA			NA		08/24/2009
(2588) Rosegill Rd	0.12	340	R								NA			NA		08/24/2009
(2588) Rosegill Rd	0.03	230	R								NA			NA		08/24/2009
(2588) Rosegill Rd	0.04	320	R								NA			NA		08/24/2009
(2588) Rosegill Rd	0.04	80	R								NA			NA		08/24/2009

Virginia Department of Transportation
Traffic Engineering Division
2013
Annual Average Daily Traffic Volume Estimates By Section of Route
Chesterfield Maintenance Area

Route	Length	AADT	QA	4Tire	Bus	-----Truck-----				QC	K Factor	QK	Dir Factor	AAWDT	QW	Year
						2Axle	3+Axle	1Trail	2Trail							
Chesterfield County																
(2589) Carbe Rd	0.06	210	R			From: 20-2593 Chasnell Rd					NA			NA		05/09/2006
(2589) Carbe Rd	0.07	270	R			To: 20-2577 Carbe Ct					NA			NA		05/09/2006
(2590) Philray Rd	0.05	70	R			From: 20-2588 Rosegill Rd					NA			NA		05/09/2006
(2590) Philray Rd	0.16	190	R			To: Dead End					NA			NA		05/09/2006
(2590) Philray Rd	0.18	160	R			From: 20-2588 Rosegill Rd					NA			NA		05/09/2006
(2590) Philray Rd	0.18	160	R			To: 20-2591 Archway Rd					NA			NA		05/09/2006
(2590) Philray Rd	0.05	270	R			From: 20-2592 Philray Ct					NA			NA		10/09/2012
(2591) Archway Rd	0.06	830	R			To: 20-672, S Arch Rd					NA			NA		10/09/2012
(2591) Archway Rd	0.07	480	R			From: 20-672, S Arch Rd					NA			NA		10/09/2012
(2591) Archway Rd	0.07	480	R			To: 20-2590 Philray Rd					NA			NA		05/09/2006
(2591) Archway Rd	0.09	390	R			From: 20-2593 Chasnell Rd					NA			NA		05/09/2006
(2591) Archway Rd	0.05	46	R			To: 20-2588 Rosegill Rd					NA			NA		05/09/2006
(2592) Philray Ct	0.06	80	R			From: Dead End					NA			NA		05/09/2006
(2592) Philray Ct	0.06	80	R			To: 20-2590 Philray Rd					NA			NA		05/09/2006
(2593) Chasnell Rd	0.05	330	R			From: Cul-de-Sac					NA			NA		05/09/2006
(2593) Chasnell Rd	0.05	290	R			To: 20-2591 Archway Rd					NA			NA		05/09/2006
(2593) Chasnell Rd	0.05	290	R			From: 20-2594 Becar Rd					NA			NA		05/09/2006
(2593) Chasnell Rd	0.04	80	R			To: 20-2589 Carbe Rd					NA			NA		05/09/2006
(2594) Becar Rd	0.12	120	R			From: Cul-de-Sac					NA			NA		05/09/2006
(2594) Becar Rd	0.12	120	R			To: 20-2593 Chasnell Rd					NA			NA		05/09/2006
(2595) Southport Dr	0.13	270	R			From: 20-2588 Rosegill Rd					NA			NA		05/09/2006
(2595) Southport Dr	0.13	270	R			To: 20-2597 Donachy Dr					NA			NA		04/04/2006
(2595) Southport Dr	0.06	700	R			From: 20-2596 Sheffey Lane					NA			NA		04/04/2006
(2596) Sheffey Lane	0.07	80	R			To: 20-755 Pinetta Dr					NA			NA		04/04/2006
(2596) Sheffey Lane	0.07	80	R			From: Dead End					NA			NA		04/04/2006
(2596) Sheffey Lane	0.08	250	R			To: 20-2595 Southport Dr					NA			NA		04/04/2006
(2597) Donachy Dr	0.07	60	R			From: 20-2597 Donachy Dr					NA			NA		04/04/2006
(2597) Donachy Dr	0.07	60	R			To: Dead End					NA			NA		04/04/2006
(2597) Donachy Dr	0.13	80	R			From: 20-2595 Southport Dr					NA			NA		04/04/2006
(2598) Elaine Ave	0.12	240	R			To: 20-2596 Sheffey Lane					NA			NA		04/04/2006
(2598) Elaine Ave	0.12	240	R			From: 20-2070 Redington Dr					NA			NA		05/16/2006
(2598) Elaine Ave	0.12	240	R			To: 20-2599 Ashton Ct					NA			NA		05/16/2006

Virginia Department of Transportation
 Traffic Engineering Division
 2013
 Annual Average Daily Traffic Volume Estimates By Section of Route
 Chesterfield Maintenance Area

Route	Length	AADT	QA	4Tire	Bus	-----Truck-----				QC	K Factor	QK	Dir Factor	AAWDT	QW	Year
						2Axle	3+Axle	1Trail	2Trail							
Chesterfield County																
(2598) Elaine Ave	0.07	300	R			From: 20-2599 Ashton Ct					NA			NA		05/16/2006
(2598) Elaine Ave	0.09	80	R			From: 20-2071 Brantler Rd					NA			NA		05/16/2006
						To: Dead End										
(2599) Ashton Ct	0.05	70	R			From: Cul-de-Sac					NA			NA		05/16/2006
						To: 20-2598 Elaine Ave										
(2600) Plum Circle	0.07	47	R			From: Cul-de-Sac					NA			NA		08/24/2009
						To: 20-3064 Plum St										
(2601) Clintwood Rd	0.07	1900	R			From: 20-604; 20-775					NA			NA		03/13/2006
(2601) Clintwood Rd	0.06	1700	R			From: 20-2610 Davelayne Rd					NA			NA		03/13/2006
(2601) Clintwood Rd	0.20	1700	R			From: 20-2608 Delgado Rd					NA			NA		03/13/2006
(2601) Clintwood Rd	0.06	1200	R			From: 20-2607 Elshur Rd					NA			NA		03/13/2006
(2601) Clintwood Rd	0.30	760	R			From: 20-2606 W, Dumaine Dr 20-2606 E, Dumaine Dr					NA			NA		03/13/2006
(2601) Clintwood Rd	0.06	510	R			From: 20-2602 Gravier Rd					NA			NA		03/13/2006
(2601) Clintwood Rd	0.23	280	R			From: 20-2604 Clintwood Ct					NA			NA		03/13/2006
(2601) Clintwood Rd	0.09	80	R			From: 20-2603 Perdido Dr					NA			NA		03/13/2006
						To: Cul-de-Sac										
(2602) Gravier Rd	0.10	290	R			From: 20-2601 Clintwood Rd					NA			NA		03/13/2006
(2602) Gravier Rd	0.09	70	R			From: 20-2603 Perdido Dr					NA			NA		03/13/2006
						To: Dead End										
(2603) Perdido Dr	0.12	190	R			From: 20-2602 Gravier Rd					NA			NA		03/13/2006
(2603) Perdido Dr	0.09	90	R			From: 20-2605 Perdido Ct					NA			NA		03/13/2006
(2603) Perdido Dr	0.11	60	R			From: 20-2601 Clintwood Rd					NA			NA		03/13/2006
						To: Dead End										
(2604) Clintwood Ct	0.07	80	R			From: Cul-de-Sac					NA			NA		03/13/2006
						To: 20-2601 Clintwood Rd										
(2605) Perdido Ct	0.07	60	R			From: 20-2603 Perdido Dr					NA			NA		03/13/2006
						To: Cul-de-Sac										
(2606) Dumaine Dr	0.02	20	R			From: Dead End					NA			NA		03/13/2006
(2606) Dumaine Dr	0.03	1300	R			From: 20-2601 W, Clintwood Rd					NA			NA		03/13/2006
(2606) Dumaine Dr	0.06	1700	R			From: 20-2601 E, Clintwood Rd					NA			NA		03/13/2006
						To: 20-2609 Kellynn Dr										

Virginia Department of Transportation
Traffic Engineering Division
2013
Annual Average Daily Traffic Volume Estimates By Section of Route
Chesterfield Maintenance Area

Route	Length	AADT	QA	4Tire	Bus	-----Truck-----				QC	K Factor	QK	Dir Factor	AAWDT	QW	Year
						2Axle	3+Axle	1Trail	2Trail							
Chesterfield County																
(2606) Dumaine Dr	0.12	1700	R			From: 20-2609 Kellynn Dr					NA			NA		03/13/2006
(2606) Dumaine Dr	0.06	1700	R			To: 20-2737 Ionis Lane					NA			NA		03/13/2006
(2606) Dumaine Dr	0.04	1600	R			From: 20-3033 Tevis Lane					NA			NA		03/13/2006
(2606) Dumaine Dr	0.06	1600	R			To: 20-2742					NA			NA		03/13/2006
(2606) Dumaine Dr	0.06	1700	R			From: 20-3035 Tanya Terrace					NA			NA		03/13/2006
(2606) Dumaine Dr						To: 20-3036 Speeks Dr										
(2607) Elshur Rd	0.10	100	R			From: 20-2601 Clintwood Rd					NA			NA		03/13/2006
(2607) Elshur Rd						To: 20-2609 Kellynn Dr										
(2608) Delgado Rd	0.04	200	R			From: 20-2601 Clintwood Rd					NA			NA		03/13/2006
(2608) Delgado Rd	0.03	20	R			To: 20-2609 Kellynn Dr					NA			NA		03/13/2006
(2608) Delgado Rd						To: Dead End										
(2609) Kellynn Dr	0.20	220	R			From: 20-2608 Delgado Rd					NA			NA		03/13/2006
(2609) Kellynn Dr	0.07	180	R			To: 20-2607 Elshur Rd					NA			NA		03/13/2006
(2609) Kellynn Dr	0.08	260	R			From: 20-2606 Dumaine Dr					NA			NA		03/13/2006
(2609) Kellynn Dr	0.09	90	R			To: 20-2735 Thomassette Dr					NA			NA		03/13/2006
(2609) Kellynn Dr						To: Cul-de-Sac										
(2610) Davelayne Rd	0.06	40	R			From: Dead End					NA			NA		03/13/2006
(2610) Davelayne Rd	0.07	70	R			To: 20-2601 Clintwood Rd					NA			NA		10/10/2012
(2610) Davelayne Rd						To: Dead End										
(2611) Grove Park Ct	0.12	480	R			From: 20-868 Grove Rd					NA			NA		10/11/2012
(2611) Grove Park Ct						To: Cul-de-Sac										
(2612) Cutter Dr	0.08	130	R			From: Cul-de-Sac					NA			NA		06/22/2009
(2612) Cutter Dr	0.11	280	R			To: 20-2613 Ketch Ct					NA			NA		06/22/2009
(2612) Cutter Dr						To: 20-718 Old Bon Air Rd										
(2613) Ketch Ct	0.04	40	R			From: 20-2612 Cutter Dr					NA			NA		05/03/2006
(2613) Ketch Ct						To: Cul-de-Sac										
(2614) Millcreek Dr	0.07	90	R			From: Dead End					NA			NA		03/27/2006
(2614) Millcreek Dr	0.07	230	R			To: 20-2620 Lancashire Dr					NA			NA		03/27/2006
(2614) Millcreek Dr	0.17	310	R			From: 20-2615 Lancashire Pl					NA			NA		03/27/2006
(2614) Millcreek Dr						To: 20-2620 Lancashire Dr										
(2615) Lancashire Pl	0.02	47	R			From: 20-2614 Millcreek Dr					NA			NA		03/27/2006
(2615) Lancashire Pl						To: Cul-de-Sac										

Virginia Department of Transportation
Traffic Engineering Division
2013
Annual Average Daily Traffic Volume Estimates By Section of Route
Chesterfield Maintenance Area

Route	Length	AADT	QA	4Tire	Bus	-----Truck-----				QC	K Factor	QK	Dir Factor	AAWDT	QW	Year
						2Axle	3+Axle	1Trail	2Trail							
Chesterfield County																
(2616) Millcreek Ct	0.02	50	R								NA			NA		03/27/2006
(2617) Gateshead Dr	0.06	70	R								NA			NA		03/27/2006
(2617) Gateshead Dr	0.13	140	R								NA			NA		03/27/2006
(2618) Marwood Dr	0.03	40	R								NA			NA		03/27/2006
(2618) Marwood Dr	0.06	370	R								NA			NA		03/27/2006
(2618) Marwood Dr	0.16	280	R								NA			NA		03/27/2006
(2618) Marwood Dr	0.09	490	R								NA			NA		03/27/2006
(2618) Marwood Dr	0.06	180	R								NA			NA		03/27/2006
(2619) Teddington Dr	0.09	350	R								NA			NA		03/27/2006
(2620) Lancashire Dr	0.17	200	R								NA			NA		07/08/2009
(2620) Lancashire Dr	0.04	400	R								NA			NA		07/08/2009
(2620) Lancashire Dr	0.07	560	R								NA			NA		07/08/2009
(2620) Lancashire Dr	0.05	760	R								NA			NA		07/08/2009
(2620) Lancashire Dr	0.04	1500	R								NA			NA		07/08/2009
(2620) Lancashire Dr	0.05	1400	R								NA			NA		07/08/2009
(2620) Lancashire Dr	0.02	1500	R								NA			NA		07/08/2009
(2620) Lancashire Dr	0.08	1100	R								NA			NA		07/08/2009
(2620) Lancashire Dr	0.06	200	R								NA			NA		07/08/2009
(2620) Lancashire Dr	0.06	810	R								NA			NA		07/08/2009
(2620) Lancashire Dr	0.11	900	R								NA			NA		07/08/2009
(2620) Lancashire Dr	0.10	150	R								NA			NA		07/08/2009
(2621) Stonetree Dr	0.21	160	R								NA			NA		07/08/2009
(2621) Bloomsherry Dr	0.11	140	R								NA			NA		07/08/2009

Virginia Department of Transportation
Traffic Engineering Division
2013
Annual Average Daily Traffic Volume Estimates By Section of Route
Chesterfield Maintenance Area

Route	Length	AADT	QA	4Tire	Bus	-----Truck-----				QC	K Factor	QK	Dir Factor	AAWDT	QW	Year
						2Axle	3+Axle	1Trail	2Trail							
Chesterfield County																
2622 Yorkdale Dr	0.15	70	R			From: 20-2621					NA			NA		07/08/2009
						To: 20-2620 Lancashire Dr										
2623 Yorkdale Ct	0.03	30	R			From: 20-2620 Lancashire Dr					NA			NA		07/08/2009
						To: Cul-de-Sac										
2624 Lancashire Ct	0.05	160	R			From: Cul-de-Sac					NA			NA		07/08/2009
						To: 20-2620 Lancashire Dr										
2625 Surreywood Dr	0.13	400	R			From: 20-2629 Williamstowne Dr					NA			NA		07/08/2009
						To: 20-2154 Chainmale Rd										
2625 Surreywood Dr	0.05	590	R			From: 20-2627 Lake Surrey Dr					NA			NA		07/08/2009
						To: 20-2627 Lake Surrey Dr										
2625 Surreywood Dr	0.08	580	R			From: 20-2617 Gateshead Dr					NA			NA		07/08/2009
						To: 20-2617 Gateshead Dr										
2625 Surreywood Dr	0.07	630	R			From: 20-2619 Teddington Dr					NA			NA		07/08/2009
						To: 20-2619 Teddington Dr										
2625 Surreywood Dr	0.07	910	R			From: 20-2633 Turnmill Dr					NA			NA		07/08/2009
						To: 20-2633 Turnmill Dr										
2625 Surreywood Dr	0.07	870	R			From: 20-2621					NA			NA		07/08/2009
						To: 20-2621										
2625 Surreywood Dr	0.11	960	R			From: 20-2632 Surreywood Ct					NA			NA		07/08/2009
						To: 20-2632 Surreywood Ct										
2625 Surreywood Dr	0.04	90	R			From: 20-2620 Lancashire Dr					NA			NA		07/08/2009
						To: Dead End										
2626 Clairidge Ct	0.12	100	R			From: 20-2142 Fairwood Dr					NA			NA		07/08/2009
						To: Cul-de-Sac										
2627 Lake Surrey Dr	0.25	280	R			From: 20-2629 Williamstowne Dr					NA			NA		07/08/2009
						To: 20-2629 Williamstowne Dr										
2627 Lake Surrey Dr	0.06	350	R			From: 20-2628 Capelwood Dr					NA			NA		07/08/2009
						To: 20-2628 Capelwood Dr										
2628 Capelwood Dr	0.08	180	R			From: 20-2625 Surreywood Dr					NA			NA		07/08/2009
						To: 20-2625 Surreywood Dr										
2628 Capelwood Dr	0.08	160	R			From: 20-2634 Capelwood Ct					NA			NA		07/08/2009
						To: 20-2634 Capelwood Ct										
2629 Williamstowne Dr	0.05	60	R			From: 20-2627 Lake Surrey Dr					NA			NA		07/08/2009
						To: 20-2627 Lake Surrey Dr										
2629 Williamstowne Dr	0.11	180	R			From: 20-2628 Capelwood Dr					NA			NA		07/08/2009
						To: 20-2628 Capelwood Dr										
2629 Williamstowne Dr	0.07	240	R			From: 20-2625 Surreywood Dr					NA			NA		07/08/2009
						To: 20-2625 Surreywood Dr										
2629 Williamstowne Dr	0.07	250	R			From: 20-2161 Elmart Lane					NA			NA		07/08/2009
						To: 20-2161 Elmart Lane										
2629 Williamstowne Dr	0.01	140	R			From: Dead End					NA			NA		07/08/2009
						To: Dead End										

Virginia Department of Transportation
 Traffic Engineering Division
 2013
 Annual Average Daily Traffic Volume Estimates By Section of Route
 Chesterfield Maintenance Area

Route	Length	AADT	QA	4Tire	Bus	-----Truck-----				QC	K Factor	QK	Dir Factor	AAWDT	QW	Year
						2Axle	3+Axle	1Trail	2Trail							
Chesterfield County																
2630 Blakeston Ct	0.06	30	R								NA			NA		04/01/2003
2630 Blakeston Ct	0.03	20	R								NA			NA		04/01/2003
2631 Airleigh Ct	0.03	45	R								NA			NA		06/24/2009
2632 Surreywood Ct	0.06	60	R								NA			NA		07/08/2009
2633 Turnmill Dr	0.06	320	R								NA			NA		07/08/2009
2633 Turnmill Dr	0.07	360	R								NA			NA		07/08/2009
2633 Turnmill Dr	0.23	300	R								NA			NA		07/08/2009
2633 Turnmill Dr	0.12	400	R								NA			NA		07/08/2009
2633 Turnmill Dr	0.12	130	R								NA			NA		07/08/2009
2634 Capelwood Ct	0.03	60	R								NA			NA		03/27/2006
2635 Kings Crown Rd	0.11	70	R								NA			NA		08/24/2009
2636 Newquay Lane	0.15	420	R								NA			NA		08/24/2009
2636 Newquay Lane	0.07	480	R								NA			NA		08/24/2009
2636 Newquay Lane	0.31	190	R								NA			NA		08/24/2009
2637 Walhala Dr	0.04	340	R								NA			NA		03/23/2006
2637 Walhala Dr	0.23	510	R								NA			NA		03/23/2006
2637 Walhala Dr	0.15	700	R								NA			NA		03/23/2006
2637 Walhala Dr	0.11	740	R								NA			NA		03/23/2006
2637 Walhala Dr	0.14	850	R								NA			NA		03/23/2006
2637 Walhala Dr	0.17	1000	R								NA			NA		03/23/2006
2637 Walhala Dr	0.12	230	R								NA			NA		03/23/2006
2637 Walhala Dr	0.06	90	R								NA			NA		03/23/2006

Virginia Department of Transportation
Traffic Engineering Division
2013
Annual Average Daily Traffic Volume Estimates By Section of Route
Chesterfield Maintenance Area

Route	Length	AADT	QA	4Tire	Bus	-----Truck-----				QC	K Factor	QK	Dir Factor	AAWDT	QW	Year
						2Axle	3+Axle	1Trail	2Trail							
Chesterfield County																
(2637) Walhala Dr	0.04	30	R			From: 20-3443 Walhala Circle To: Cul-de-Sac					NA			NA		03/23/2006
(2638) Ramsgate Lane	0.08	1400	R			From: 20-678 Providence Rd To: 20-2640 Dorking Rd					NA			NA		08/24/2009
(2638) Ramsgate Lane	0.03	1100	R			From: 20-2639 Ramsgate Square To: 20-2637 Walhala Dr					NA			NA		08/24/2009
(2638) Ramsgate Lane	0.07	980	R			From: 20-2638 Ramsgate Lane To: Dead End					NA			NA		05/06/2009
(2639) Ramsgate Square	0.05	60	R			From: 20-2641 SOUTH To: 20-2641 NORTH					NA			NA		05/06/2009
(2640) Dorking Rd	0.10	50	R			From: 20-2638 Ramsgate Lane To: 20-2640 N, Dorking Rd					NA			NA		05/06/2009
(2640) Dorking Rd	0.09	130	R			From: 20-2640 S, Dorking Rd To: 20-2637 Walhala Dr					NA			NA		05/06/2009
(2641) Cardiff Loop Rd	0.30	130	R			From: 20-4270 Cardiff Way To: 20-4271 Cardiff Ct					NA			NA		05/06/2009
(2641) Cardiff Rd	0.09	120	R			From: 20-4271 Cardiff Ct To: 20-4272 Cardiff Pl					NA			NA		05/06/2009
(2641) Cardiff Rd	0.14	410	R			From: 20-4280 E, Ivybridge Crossing To: 20-4281 Cardiff Lane					NA			NA		05/06/2009
(2641) Cardiff Rd	0.06	420	R			From: 20-4281 Cardiff Lane To: 20-4280 W, Ivybridge Crossing					NA			NA		05/06/2009
(2641) Cardiff Rd	0.16	170	R			From: Cul-de-Sac To: 20-2637 Walhala Dr					NA			NA		05/06/2009
(2641) Cardiff Rd	0.05	510	R			From: Cul-de-Sac To: 20-1761 Robindale Rd					NA			NA		05/16/2006
(2641) Cardiff Rd	0.16	120	R			From: 20-1761 Robindale Rd To: 20-2647 Winding Way					NA			NA		05/16/2006
(2642) Walhala Point	0.04	40	R			From: Dead End To: 20-1735 Inspiration Dr					NA			NA		05/03/2006
(2643) Viewmere Crescent	0.04	60	R			From: 20-1761 Robindale Rd To: 20-1761 Robindale Rd					NA			NA		05/03/2006
(2644) Rambling Rd	0.11	100	R			From: 20-675 Robious Rd To: 20-1762 Huntersdell Lane					NA			NA		10/16/2012
(2645) Vineland Rd	0.06	80	R			From: 20-1762 Huntersdell Lane To: 20-1761 Robindale Rd					NA			NA		05/03/2006
(2645) Vineland Rd	0.04	960	R			From: 20-1761 Robindale Rd To: 20-1761 Robindale Rd					NA			NA		05/03/2006
(2646) Fernleaf Dr	0.16	220	R			From: 20-1761 Robindale Rd To: 20-1761 Robindale Rd					NA			NA		05/03/2006
(2646) Fernleaf Dr	0.12	390	R			From: 20-1761 Robindale Rd To: 20-1761 Robindale Rd					NA			NA		05/03/2006

Virginia Department of Transportation
Traffic Engineering Division
2013
Annual Average Daily Traffic Volume Estimates By Section of Route
Chesterfield Maintenance Area

Route	Length	AADT	QA	4Tire	Bus	-----Truck-----				QC	K Factor	QK	Dir Factor	AAWDT	QW	Year
						2Axle	3+Axle	1Trail	2Trail							
Chesterfield County																
(2647) Winding Way	0.05	670	R			From: 20-1761 Robindale Rd					NA		NA			05/03/2006
(2647) Winding Way	0.10	460	R			To: 20-2648 Bargrove Rd					NA		NA			05/03/2006
(2647) Winding Way	0.26	310	R			From: 20-2649 Bayham Dr					NA		NA			05/03/2006
(2647) Winding Way	0.10	120	R			To: 20-1761 Robindale Rd					NA		NA			05/03/2006
(2647) Winding Way	0.06	70	R			From: 20-2644 Rambling Rd					NA		NA			05/03/2006
						To: Cul-de-Sac										
(2648) Bargrove Rd	0.16	230	R			From: Dead End					NA		NA			05/03/2006
						To: 20-2647 Winding Way										
(2649) Bayham Dr	0.23	730	R			From: 20-2647 Winding Way					NA		NA			06/22/2009
						To: 20-718 Old Bon Air Rd										
(2650) Robindale Ct	0.03	50	R			From: Cul-de-Sac					NA		NA			05/03/2006
						To: 20-1761 Robindale Rd										
(2651) Farmleigh Dr	0.07	220	R			From: 20-1761 Robindale Rd					NA		NA			05/03/2006
(2651) Farmleigh Dr	0.11	190	R			To: 20-2653 Hollingsworth Dr					NA		NA			05/03/2006
(2651) Farmleigh Dr	0.05	80	R			From: 20-2652 Iron Mill Rd					NA		NA			05/03/2006
						To: Dead End										
(2652) Iron Mill Rd	0.07	520	R			From: 20-2651 Farmleigh Dr					NA		NA			05/03/2006
(2652) Iron Mill Rd	0.12	840	R			To: 20-2689 Old Camp Rd					NA		NA			05/03/2006
(2652) Iron Mill Rd	0.07	1700	R			From: 20-2653 Hollingsworth Dr					NA		NA			05/03/2006
(2652) Iron Mill Rd	0.05	3000	R			To: 20-1761 Robindale Rd					NA		NA			07/31/2012
						From: 20-718 Old Bon Air Rd										
(2653) Hollingsworth Dr	0.08	220	R			From: 20-2651 Farmleigh Dr					NA		NA			05/03/2006
(2653) Hollingsworth Dr	0.08	300	R			To: 20-2654 Hollingsworth Ct					NA		NA			05/03/2006
						From: 20-2652 Iron Mill Rd										
(2654) Hollingsworth Ct	0.03	60	R			From: Cul-de-Sac					NA		NA			05/03/2006
						To: 20-2653 Hollingsworth Dr										
(2655) Wynnewood Dr	0.06	150	R			From: 20-2144					NA		NA			03/27/2006
(2655) Wynnewood Dr	0.03	30	R			To: 20-2656 Wynnewood Ct					NA		NA			03/27/2006
						From: Dead End										
(2656) Wynnewood Ct	0.04	50	R			From: 20-2655 Wynnewood Dr					NA		NA			03/27/2006
						To: Cul-de-Sac										

Virginia Department of Transportation
Traffic Engineering Division
2013
Annual Average Daily Traffic Volume Estimates By Section of Route
Chesterfield Maintenance Area

Route	Length	AADT	QA	4Tire	Bus	-----Truck-----				QC	K Factor	QK	Dir Factor	AAWDT	QW	Year
						2Axle	3+Axle	1Trail	2Trail							
Chesterfield County																
(2657) Belmont Rd	0.11	750	R								NA		NA			10/16/2012
(2658) McKesson Ct	0.05	60	R								NA		NA			03/27/2006
(2659) Chevelle Dr	0.10	430	R								NA		NA			03/27/2006
(2659) Chevelle Dr	0.10	450	R								NA		NA			03/27/2006
(2659) Chevelle Dr	0.05	480	R								NA		NA			03/27/2006
(2659) Chevelle Dr	0.13	510	R								NA		NA			03/27/2006
(2659) Chevelle Dr	0.22	590	R								NA		NA			03/27/2006
(2659) Chevelle Dr	0.17	550	R								NA		NA			10/23/2012
(2660) Ives Lane	0.05	100	R								NA		NA			03/27/2006
(2660) Ives Lane	0.20	440	R								NA		NA			03/27/2006
(2660) Ives Lane	0.06	560	R								NA		NA			03/27/2006
(2660) Ives Lane	0.09	150	R								NA		NA			03/27/2006
(2661) Woodward Dr	0.10	300	R								NA		NA			03/30/2006
(2661) Woodward Dr	0.05	760	R								NA		NA			03/30/2006
(2661) Woodward Dr	0.03	1500	R								NA		NA			03/30/2006
(2661) Woodward Dr	0.15	1600	R								NA		NA			03/30/2006
(2661) Woodward Dr	0.07	1700	R								NA		NA			03/30/2006
(2661) Woodward Dr	0.10	1500	R								NA		NA			11/13/2012
(2662) Morelock Rd	0.06	150	R								NA		NA			03/27/2006
(2662) Morelock Dr	0.06	220	R								NA		NA			03/27/2006
(2662) Morelock Dr	0.06	90	R								NA		NA			03/27/2006
(2663) Shannon Rd	0.26	140	R								NA		NA			03/30/2006

Virginia Department of Transportation
Traffic Engineering Division
2013
Annual Average Daily Traffic Volume Estimates By Section of Route
Chesterfield Maintenance Area

Route	Length	AADT	QA	4Tire	Bus	-----Truck-----				QC	K Factor	QK	Dir Factor	AAWDT	QW	Year
						2Axle	3+Axle	1Trail	2Trail							
Chesterfield County																
(2664) Hartford Lane	0.22	250	R			From: Cul-de-Sac					NA			NA		03/30/2006
(2664) Hartford Lane	0.13	160	R			To: 20-2669 Eastwood Dr					NA			NA		03/30/2006
(2664) Hartford Lane	0.07	130	R			From: 20-2668 Hartford Ct					NA			NA		03/30/2006
(2664) Hartford Lane	0.11	45	R			To: 20-2661 W. Woodward Dr					NA			NA		03/30/2006
(2664) Hartford Lane	0.11	90	R			From: 20-2666 Crestmont Dr					NA			NA		03/30/2006
(2664) Hartford Lane	0.05	210	R			To: 20-2158 Jade Rd					NA			NA		03/30/2006
(2664) Hartford Lane	0.13	320	R			From: 20-2667 Chadwell Dr					NA			NA		03/30/2006
(2665) Woodward Ct	0.05	80	R			To: 20-2661 E. Woodward Dr					NA			NA		03/30/2006
(2665) Woodward Ct	0.05	80	R			From: Cul-de-Sac					NA			NA		03/30/2006
(2666) Crestmont Dr	0.03	20	R			To: 20-2661 Woodward Dr					NA			NA		03/30/2006
(2666) Crestmont Dr	0.03	20	R			From: 20-2664 Hartford Lane					NA			NA		03/30/2006
(2667) Chadwell Dr	0.13	150	R			To: Dead End					NA			NA		03/30/2006
(2667) Chadwell Dr	0.13	150	R			From: 20-2664 Hartford Lane					NA			NA		03/30/2006
(2668) Hartford Ct	0.10	100	R			To: Cul-de-Sac					NA			NA		03/30/2006
(2668) Hartford Ct	0.10	100	R			From: 20-2664 Hartford Lane					NA			NA		03/30/2006
(2669) Eastwood Dr	0.07	320	R			To: 20-2726 Claypool Rd					NA			NA		03/30/2006
(2669) Eastwood Dr	0.06	530	R			From: 20-2730 Eastwood Ct					NA			NA		03/30/2006
(2669) Eastwood Dr	0.07	680	R			To: 20-3358 Eastwood Trail					NA			NA		03/30/2006
(2669) Eastwood Dr	0.07	680	R			From: 20-2728; 20-3360					NA			NA		03/30/2006
(2669) Eastwood Dr	0.07	710	R			To: 20-2664 Hartford Lane					NA			NA		03/30/2006
(2669) Eastwood Dr	0.07	710	R			From: 20-2663 Shannon Rd					NA			NA		03/30/2006
(2669) Eastwood Dr	0.07	720	R			To: 20-2661 Woodward Dr					NA			NA		03/30/2006
(2670) Brundidge Rd	0.06	450	R			From: 20-672, S Arch Rd					NA			NA		10/09/2012
(2670) Brundidge Rd	0.11	320	R			To: 20-2671 Brundidge Circle					NA			NA		04/10/2006
(2670) Brundidge Rd	0.13	290	R			From: 20-2672 Owego Rd					NA			NA		04/10/2006
(2670) Brundidge Rd	0.13	290	R			To: 20-2674 Midfield Rd					NA			NA		04/10/2006
(2671) Brundidge Circle	0.03	30	R			From: Cul-de-Sac					NA			NA		04/10/2006
(2671) Brundidge Circle	0.03	30	R			To: 20-2670 Brundidge Rd					NA			NA		04/10/2006
(2672) Owego Rd	0.03	20	R			From: 20-2670 Brundidge Rd					NA			NA		04/10/2006
(2672) Owego Rd	0.03	20	R			To: Dead End					NA			NA		04/10/2006

Virginia Department of Transportation
Traffic Engineering Division
2013
Annual Average Daily Traffic Volume Estimates By Section of Route
Chesterfield Maintenance Area

Route	Length	AADT	QA	4Tire	Bus	-----Truck-----				QC	K Factor	QK	Dir Factor	AAWDT	QW	Year
						2Axle	3+Axle	1Trail	2Trail							
Chesterfield County																
2673	Groomfield Rd	0.25	160	R								NA		NA		04/10/2006
2674	Midfield Rd	0.09	220	R								NA		NA		04/10/2006
2674	Midfield Rd	0.09	330	R								NA		NA		04/20/2006
2675	Milbrae Rd	0.07	230	R								NA		NA		03/30/2006
2675	Milbrae Rd	0.07	120	R								NA		NA		03/30/2006
2675	Milbrae Rd	0.09	60	R								NA		NA		03/30/2006
2676	Forestdale Dr	0.12	440	R								NA		NA		03/27/2006
2676	Forestdale Dr	0.06	260	R								NA		NA		03/27/2006
2676	Forestdale Dr	0.10	110	R								NA		NA		03/27/2006
2676	Forestdale Dr	0.03	10	R								NA		NA		03/27/2006
2677	Kirkwall Dr	0.03	20	R								NA		NA		03/27/2006
2677	Kirkwall Dr	0.07	140	R								NA		NA		03/27/2006
2677	Kirkwall Dr	0.07	150	R								NA		NA		07/08/2009
2678	Kirkwall Ct	0.05	50	R								NA		NA		07/08/2009
2679	Sandlewood Ct	0.07	80	R								NA		NA		07/08/2009
2680	Sandlewood Dr	0.07	200	R								NA		NA		07/08/2009
2680	Sandlewood Dr	0.08	140	R								NA		NA		07/08/2009
2680	Sandlewood Dr	0.03	20	R								NA		NA		07/08/2009
2681	Cheltenham Dr	0.04	40	R								NA		NA		07/08/2009
2681	Cheltenham Dr	0.16	170	R								NA		NA		07/08/2009
2682	Broadstone Rd	0.21	420	R								NA		NA		05/06/2009
2682	Broadstone Rd	0.04	560	R								NA		NA		05/06/2009

Virginia Department of Transportation
Traffic Engineering Division
2013
Annual Average Daily Traffic Volume Estimates By Section of Route
Chesterfield Maintenance Area

Route	Length	AADT	QA	4Tire	Bus	-----Truck-----				QC	K Factor	QK	Dir Factor	AAWDT	QW	Year
						2Axle	3+Axle	1Trail	2Trail							
Chesterfield County																
2682	Broadstone Rd	0.14	710	R			From: 20-2349 Wicklow Lane; Wicklow Lane					NA		NA		05/06/2009
2682	Broadstone Rd	0.26	750	R			From: 20-3156 Rams Crossing					NA		NA		05/06/2009
							To: US 360; 20-648									
2683	Charing Cross Loop	0.04	20	R			From: Dead End					NA		NA		05/06/2009
2683	Charing Cross Loop	0.20	60	R			From: 20-2684 SOUTH					NA		NA		05/06/2009
2683	Camelback Rd	0.22	220	R			From: 20-2637 Walhala Dr					NA		NA		05/06/2009
2683	Camelback Rd	0.29	260	R			From: 20-2698 Littlecote Lane					NA		NA		05/06/2009
2683	Camelback Rd	0.12	330	R			From: 20-2684 NORTH					NA		NA		05/06/2009
							To: 20-2682 Broadstone Rd									
2684	Reibute Rd	0.07	80	R			From: 20-2683 W, Charing Cross Loop					NA		NA		05/06/2009
2684	Reibute Rd	0.12	90	R			From: 20-2637 Walhala Dr					NA		NA		05/06/2009
2684	Charing Cross Loop	0.11	110	R			From: 20-2698 Littlecote Lane					NA		NA		05/06/2009
							To: 20-2683 E, Camelback Rd									
2685	Milbrae Ct	0.06	60	R			From: Cul-de-Sac					NA		NA		07/22/2009
							To: 20-2675 Milbrae Rd									
2686	Milbrae Pl	0.04	40	R			From: Cul-de-Sac					NA		NA		07/22/2009
							To: 20-2675 Milbrae Rd									
2687	Wadsworth Dr	0.13	490	R			From: 20-2510 Redbridge Rd					NA		NA		07/22/2009
2687	Wadsworth Dr	0.08	400	R			From: 20-2688 Wadsworth Ct					NA		NA		07/22/2009
2687	Wadsworth Dr	0.07	650	R			From: 20-3335 Wadsworth Pl					NA		NA		07/22/2009
2687	Wadsworth Dr	0.08	710	R			From: 20-3336 Wadsworth Way					NA		NA		07/22/2009
2687	Wadsworth Dr	0.15	2100	R			From: 20-2728 Scottingham Dr					NA		NA		07/22/2009
							To: End State Maintenance									
2688	Wadsworth Ct	0.03	40	R			From: 20-2687 Wadsworth Dr					NA		NA		08/24/2009
							To: Cul-de-Sac									
2689	Old Camp Rd	0.22	210	R			From: 20-2652 Iron Mill Rd					NA		NA		08/24/2009
							To: Cul-de-Sac									
2690	Bromwich Dr	0.08	260	R			From: 20-2571 S, Wexwood Dr					NA		NA		08/24/2009
2690	Bromwich Dr	0.09	180	R			From: 20-2692 Latane Dr					NA		NA		08/24/2009
2690	Bromwich Dr	0.14	40	R			From: 20-2691 Bromwich Ct					NA		NA		08/24/2009
							To: 20-2571 N, Wexwood Dr									

Virginia Department of Transportation
Traffic Engineering Division
2013
Annual Average Daily Traffic Volume Estimates By Section of Route
Chesterfield Maintenance Area

Route	Length	AADT	QA	4Tire	Bus	-----Truck-----				QC	K Factor	QK	Dir Factor	AAWDT	QW	Year
						2Axle	3+Axle	1Trail	2Trail							
Chesterfield County																
(2691) Bromwich Ct	0.06	40	R			From: 20-2690 Bromwich Dr To: Cul-de-Sac					NA			NA		08/24/2009
(2692) Latane Dr	0.17	40	R			From: 20-2690 Bromwich Dr To: 20-2571 Wexwood Dr					NA			NA		08/24/2009
(2693) Wexwood Pl	0.06	50	R			From: Cul-de-Sac To: 20-2571 Wexwood Dr					NA			NA		04/18/2006
(2694) Wexwood Ct	0.08	60	R			From: 20-2571 Wexwood Dr To: Cul-de-Sac					NA			NA		04/18/2006
(2695) Poco Dr	0.23	720	R			From: 20-678 South Providence Rd To: 20-2696 Middle Rd					NA			NA		07/08/2009
(2696) Middle Rd	0.07	690	R			From: 20-2695 Poco Dr To: 20-2697 Debbs Lane					NA			NA		07/08/2009
(2696) Middle Rd	0.03	420	R			From: 20-2697 Debbs Lane To: 20-853 Middle Loop					NA			NA		07/08/2009
(2696) Middle Rd	0.05	470	R			From: 20-853 Middle Loop To: 20-864 Middle Circle					NA			NA		07/08/2009
(2696) Middle Rd	0.05	500	R			From: 20-864 Middle Circle To: 20-854 Twilight Lane					NA			NA		07/08/2009
(2697) Debbs Lane	0.07	430	R			From: 20-2696 Middle Rd To: 20-2699 Rayburn Rd					NA			NA		07/08/2009
(2697) Debbs Lane	0.03	420	R			From: 20-2699 Rayburn Rd To: 20-854 Twilight Lane					NA			NA		07/08/2009
(2698) Littlecote Lane	0.20	130	R			From: 20-2684 To: 20-2683					NA			NA		03/23/2006
(2699) Rayburn Rd	0.14	250	R			From: Cul-de-Sac To: 20-2697 Debbs Lane					NA			NA		07/08/2009
(2700) Stone River Ct	0.03	40	R			From: Dead End To: 20-2718 Stone River Rd					NA			NA		03/27/2006
(2700) Stone River Ct	0.09	120	R			From: 20-2718 Stone River Rd To: Dead End					NA			NA		03/27/2006
(2701) Salk Rd	0.08	190	R			From: 20-621 Black Rd; Winterpock Rd To: 20-2702 Celtic Rd					NA			NA		05/18/2009
(2701) Salk Rd	0.10	270	R			From: 20-2702 Celtic Rd To: 20-2703 Puritan Rd					NA			NA		05/18/2009
(2701) Salk Rd	0.11	230	R			From: 20-2703 Puritan Rd To: 20-655 Beach Rd					NA			NA		05/18/2009
(2702) Celtic Rd	0.14	110	R			From: Dead End To: 20-2706 Ranger Rd					NA			NA		05/18/2009
(2702) Celtic Rd	0.20	120	R			From: 20-2706 Ranger Rd To: 20-2704 Physic Hill Rd					NA			NA		05/18/2009
(2702) Celtic Rd	0.19	220	R			From: 20-2704 Physic Hill Rd To: 20-2701 Salk Rd					NA			NA		05/18/2009

Virginia Department of Transportation
Traffic Engineering Division
2013
Annual Average Daily Traffic Volume Estimates By Section of Route
Chesterfield Maintenance Area

Route	Length	AADT	QA	4Tire	Bus	-----Truck-----				QC	K Factor	QK	Dir Factor	AAWDT	QW	Year
						2Axle	3+Axle	1Trail	2Trail							
Chesterfield County																
(2703) Puritan Rd	0.27	260	R			From: 20-2701 Salk Rd To: Cul-de-Sac					NA			NA		05/18/2009
(2704) Physic Hill Rd	0.08	210	R			From: 20-621 Black Rd; Winterpock Rd To: 20-2702 Celtic Rd					NA			NA		05/18/2009
(2704) Physic Hill Rd	0.16	160	R			From: 20-2705 Danforth Rd To: 20-2705 Danforth Rd					NA			NA		05/18/2009
(2704) Physic Hill Rd	0.04	10	R			From: Dead End To: Dead End					NA			NA		05/18/2009
(2705) Danforth Rd	0.05	20	R			From: 20-2708 Rosebud Rd To: 20-2709 Branding Iron Rd					NA			NA		05/18/2009
(2705) Danforth Rd	0.10	140	R			From: 20-2706 Ranger Rd To: 20-2704 Physic Hill Rd					NA			NA		05/18/2009
(2705) Danforth Rd	0.07	180	R			From: 20-2705 Danforth Rd To: 20-2707 Mendota Rd					NA			NA		05/18/2009
(2705) Danforth Rd	0.27	110	R			From: 20-2702 Celtic Rd To: 20-621 Black Rd; Winterpock Rd					NA			NA		05/18/2009
(2706) Ranger Rd	0.14	200	R			From: 20-2708 Rosebud Rd To: 20-2709 Branding Iron Rd					NA			NA		05/18/2009
(2706) Ranger Rd	0.09	390	R			From: 20-2706 Ranger Rd To: 20-2705 Danforth Rd					NA			NA		05/18/2009
(2706) Ranger Rd	0.09	420	R			From: 20-2707 Mendota Rd To: 20-2702 Celtic Rd					NA			NA		05/18/2009
(2707) Mendota Rd	0.08	110	R			From: 20-621 Black Rd; Winterpock Rd To: 20-2708 Rosebud Rd					NA			NA		05/18/2009
(2707) Mendota Rd	0.08	230	R			From: 20-2709 Branding Iron Rd To: 20-2706 Ranger Rd					NA			NA		05/18/2009
(2708) Rosebud Rd	0.23	110	R			From: 20-2705 Danforth Rd To: 20-2707 Mendota Rd					NA			NA		05/18/2009
(2709) Branding Iron Rd	0.17	170	R			From: 20-2705 Danforth Rd To: 20-2707 Mendota Rd					NA			NA		05/18/2009
(2710) Bollingbrook Ct	0.08	110	R			From: 20-2566 Bollingbrook Dr; Avebury Dr To: 20-2711 Bollingbrook Pl					NA			NA		04/18/2006
(2710) Bollingbrook Ct	0.06	40	R			From: Cul-de-Sac To: Cul-de-Sac					NA			NA		04/18/2006
(2711) Bollingbrook Pl	0.05	40	R			From: Cul-de-Sac To: 20-2710 Bollingbrook Ct					NA			NA		04/18/2006
(2712) Durrington Ct	0.06	47	R			From: 20-2566 Durrington Dr To: Cul-de-Sac					NA			NA		04/18/2006
(2713) Bondurant Ct	0.04	40	R			From: 20-2567 Bondurant Dr To: Cul-de-Sac					NA			NA		04/18/2006
(2714) Archgrove Ct	0.06	60	R			From: Dead End To: 20-2264 Pepperidge Rd					NA			NA		04/10/2006

Virginia Department of Transportation
Traffic Engineering Division
2013
Annual Average Daily Traffic Volume Estimates By Section of Route
Chesterfield Maintenance Area

Route	Length	AADT	QA	4Tire	Bus	-----Truck-----				QC	K Factor	QK	Dir Factor	AAWDT	QW	Year
						2Axle	3+Axle	1Trail	2Trail							
Chesterfield County																
(2715) Ambridge Rd	0.24	120	R			From: 20-655 Beach Rd					NA			NA		07/06/2009
						To: Cul-de-Sac										
(2716) Beechgrove Dr	0.20	120	R			From: 20-655 Beach Rd					NA			NA		07/06/2009
						To: Dead End										
(2717) Terri Lynn Ct	0.16	140	R			From: Cul-de-Sac					NA			NA		05/03/2006
						To: 20-718 Old Bon Air Rd										
(2718) Stone River Rd	0.05	170	R			From: Dead End					NA			NA		03/27/2006
						To: 20-3718 Ferncreek Pl										
(2718) Stone River Rd	0.09	350	R			From: 20-2700 Stone River Ct					NA			NA		03/27/2006
						To: 20-2618 Marwood Dr										
(2718) Stone River Rd	0.11	430	R			From: 20-2719 Old Log Terrace					NA			NA		03/27/2006
						To: 20-663 Elkhardt Rd										
(2718) Stone River Rd	0.27	1200	R			From: 20-2718 Stone River Rd					NA			NA		10/23/2012
						To: Cul-de-Sac										
(2719) Old Log Terrace	0.18	160	R			From: Cul-de-Sac					NA			NA		03/27/2006
						To: 20-659 Riverway Rd										
(2720) Plantation Trace Rd	0.36	450	R			From: 20-678 West Providence Rd					NA			NA		10/09/2012
						To: Cul-de-Sac										
(2721) Providence Pl	0.05	80	R			From: 20-678 West Providence Rd					NA			NA		03/08/2006
						To: Cul-de-Sac										
(2722) Condrey Ridge Dr	0.12	500	R			From: 20-2723 Bethany Ridge Rd					NA			NA		10/11/2012
						To: 20-2724 Condrey Ridge Ct										
(2722) Condrey Ridge Dr	0.10	160	R			From: 20-2724 Condrey Ridge Ct					NA			NA		03/08/2006
						To: Dead End										
(2722) Condrey Ridge Dr	0.04	46	R			From: Cul-de-Sac					NA			NA		03/08/2006
						To: 20-2722 Condrey Ridge Dr										
(2723) Bethany Ridge Rd	0.10	120	R			From: 20-2845 Bethany Ridge Terrace					NA			NA		03/08/2006
						To: 20-2846 Bethany Ridge Ct										
(2723) Bethany Ridge Rd	0.04	220	R			From: 20-2846 Bethany Ridge Ct					NA			NA		03/08/2006
						To: 20-767 Academy Dr										
(2723) Bethany Ridge Rd	0.07	250	R			From: Cul-de-Sac					NA			NA		03/08/2006
						To: 20-2722 Condrey Ridge Dr										
(2724) Condrey Ridge Ct	0.03	160	R			From: 20-2510 Redbridge Rd					NA			NA		10/11/2012
						To: 20-2726 Claypool Rd										
(2725) Greencastle Rd	0.29	490	R			From: 20-2726 Claypool Rd					NA			NA		03/30/2006
						To: 20-2728 Scottingham Dr										
(2725) Greencastle Rd	0.10	320	R			From: 20-2728 Scottingham Dr					NA			NA		03/30/2006

Virginia Department of Transportation
Traffic Engineering Division
2013
Annual Average Daily Traffic Volume Estimates By Section of Route
Chesterfield Maintenance Area

Route	Length	AADT	QA	4Tire	Bus	-----Truck-----				QC	K Factor	QK	Dir Factor	AAWDT	QW	Year
						2Axle	3+Axle	1Trail	2Trail							
Chesterfield County																
(2726) Claypool Rd	0.07	320	R			From: 20-2725 Greencastle Rd					NA			NA		03/30/2006
(2726) Claypool Rd	0.07	300	R			To: 20-2727 Claypool Ct					NA			NA		03/30/2006
(2726) Claypool Rd	0.06	260	R			From: 20-2729 Claypool Terrace					NA			NA		03/30/2006
(2726) Claypool Rd	0.07	110	R			To: 20-2669 Eastwood Dr					NA			NA		03/30/2006
(2727) Claypool Ct	0.06	60	R			From: Cul-de-Sac					NA			NA		03/30/2006
(2728) Scottingham Dr	0.06	490	R			To: 20-5582					NA			NA		10/23/2012
(2728) Scottingham Dr	0.09	1000	R			From: 20-2687 Wadsworth Dr					NA			NA		10/23/2012
(2728) Scottingham Dr	0.06	880	R			To: 20-3337 Grinell Dr					NA			NA		10/23/2012
(2728) Scottingham Dr	0.15	740	R			From: 20-2725 Greencastle Rd					NA			NA		10/23/2012
(2728) Scottingham Dr	0.07	730	R			To: 20-3357 Scottingham Terrace					NA			NA		10/23/2012
(2729) Claypool Terrace	0.04	47	R			From: 20-2669; 20-3360					NA			NA		03/30/2006
(2730) Eastwood Ct	0.07	90	R			To: Cul-de-Sac					NA			NA		03/30/2006
(2730) Eastwood Ct	0.14	180	R			From: Dead End					NA			NA		03/30/2006
(2731) Abingdon Circle	0.04	50	R			To: 20-2669 Eastwood Dr					NA			NA		03/30/2006
(2732) Abingdon Ct	0.05	60	R			From: Cul-de-Sac					NA			NA		05/16/2006
(2733) Kendrick Ct	0.10	130	R			To: 20-1438 Abingdon Rd					NA			NA		05/16/2006
(2734) Kennesaw Ct	0.05	60	R			From: Cul-de-Sac					NA			NA		05/09/2006
(2735) Thomassette Dr	0.07	190	R			To: 20-1806 Kendrick Rd					NA			NA		05/09/2006
(2736) Delfin Rd	0.12	220	R			From: 20-1804 Kennesaw Rd					NA			NA		05/09/2006
(2736) Delfin Rd	0.12	100	R			To: Cul-de-Sac					NA			NA		03/13/2006
(2737) Ionis Lane	0.06	850	R			From: 20-2609 Kellynn Dr					NA			NA		03/13/2006
(2736) Delfin Rd	0.12	220	R			To: 20-2736 Delfin Rd					NA			NA		03/13/2006
(2736) Delfin Rd	0.12	100	R			From: 20-2737 Ionis Lane					NA			NA		03/13/2006
(2737) Ionis Lane	0.06	850	R			To: 20-2735 Thomassette Dr					NA			NA		03/13/2006
(2737) Ionis Lane	0.06	850	R			From: Cul-de-Sac					NA			NA		03/13/2006
(2737) Ionis Lane	0.06	850	R			To: 20-2606 Dumaine Dr					NA			NA		03/13/2006
(2737) Ionis Lane	0.06	850	R			From: 20-2736 Delfin Rd					NA			NA		03/13/2006

Virginia Department of Transportation
Traffic Engineering Division
2013
Annual Average Daily Traffic Volume Estimates By Section of Route
Chesterfield Maintenance Area

Route	Length	AADT	QA	4Tire	Bus	-----Truck-----				QC	K Factor	QK	Dir Factor	AAWDT	QW	Year
						2Axle	3+Axle	1Trail	2Trail							
Chesterfield County																
(2737) Ionis Lane	0.06	670	R								NA			NA		03/13/2006
(2737) Ionis Lane	0.09	490	R								NA			NA		03/13/2006
(2737) Ionis Lane	0.13	130	R								NA			NA		03/13/2006
(2738) Monday Way	0.14	110	R								NA			NA		03/13/2006
(2739) Puckett Pl	0.07	350	R								NA			NA		03/13/2006
(2739) Puckett Pl	0.06	190	R								NA			NA		03/13/2006
(2739) Puckett Pl	0.09	80	R								NA			NA		03/13/2006
(2740) Puckett Ct	0.13	140	R								NA			NA		03/13/2006
(2741) Goby Ct	0.05	60	R								NA			NA		03/13/2006
(2742) Woodsong Dr	0.24	1100	R								NA			NA		03/13/2006
(2742) Woodsong Dr	0.08	1000	R								NA			NA		03/13/2006
(2742) Woodsong Dr	0.06	770	R								NA			NA		03/13/2006
(2742) Woodsong Dr	0.06	560	R								NA			NA		03/13/2006
(2742) Woodsong Dr	0.08	380	R								NA			NA		03/13/2006
(2742) Woodsong Dr	0.10	130	R								NA			NA		03/13/2006
(2743) Woodthrush Ct	0.08	80	R								NA			NA		03/13/2006
(2744) Forestwind Dr	0.06	380	R								NA			NA		05/06/2009
(2744) Forestwind Dr	0.12	460	G	97%	0%	2%	0%	0%	0%	C	NA		460	G	2013	
(2745) Mistyhollow Rd	0.10	120	R								NA			NA		05/06/2009
(2746) Millspray Ct	0.08	90	R								NA			NA		05/06/2009
(2747) Pinemist Rd	0.04	48	R								NA			NA		05/06/2009

Virginia Department of Transportation
Traffic Engineering Division
2013
Annual Average Daily Traffic Volume Estimates By Section of Route
Chesterfield Maintenance Area

Route	Length	AADT	QA	4Tire	Bus	-----Truck-----				QC	K Factor	QK	Dir Factor	AAWDT	QW	Year
						2Axle	3+Axle	1Trail	2Trail							
Chesterfield County																
(2748) Oakmeadow Lane	0.04	110	R			From: Dead End					NA			NA		05/06/2009
(2748) Oakmeadow Lane	0.13	220	R			From: 20-2747 Pinemist Rd					NA			NA		05/06/2009
(2748) Oakmeadow Lane	0.09	110	R			From: 20-2744 Forestwind Dr					NA			NA		05/06/2009
(2749) Wood Bluff Loop	0.36	170	R			From: Cul-de-Sac					NA			NA		05/18/2006
(2750) Sara Kay Dr	0.07	120	R			From: 20-2784 Glenmont Rd					NA			NA		02/13/2009
(2750) Sara Kay Dr	0.08	140	R			From: End Loop					NA			NA		02/13/2009
(2750) Sara Kay Dr	0.22	240	R			From: 20-2838 N, Fox Run Dr					NA			NA		02/13/2009
(2750) Sara Kay Dr	0.05	210	R			From: 20-2839 N, Edington Dr					NA			NA		02/13/2009
(2750) Sara Kay Dr	0.05	420	R			From: 20-2813 N, Creasman Dr					NA			NA		02/13/2009
(2750) Sara Kay Dr	0.05	550	R			From: 20-2813 S, Creasman Dr					NA			NA		02/13/2009
(2750) Sara Kay Dr	0.11	820	R			From: 20-2839 S, Edington Dr					NA			NA		02/13/2009
(2750) Sara Kay Dr	0.09	1200	R			From: 20-2838 Fox Run Dr					NA			NA		02/13/2009
(2751) Sara Kay Ct	0.05	60	R			From: 20-2752 Wareham Pl					NA			NA		02/13/2009
(2752) Wareham Pl	0.09	250	R			From: 20-2751 Sara Kay Ct					NA			NA		02/13/2009
(2752) Wareham Pl	0.03	40	R			From: 20-642 Salem Church Rd					NA			NA		02/13/2009
(2753) Wareham Ct	0.04	48	R			From: 20-2750 Sara Kay Dr					NA			NA		02/13/2009
(2754) Marble Head Ct	0.08	100	R			From: Cul-de-Sac					NA			NA		08/24/2009
(2755) Homestead Ct	0.07	80	R			From: 20-2750 Sara Kay Dr					NA			NA		08/24/2009
(2756) Red Lion Ct	0.06	80	R			From: 20-2753 Wareham Ct					NA			NA		08/24/2009
(2757) Arch Hill Pl	0.10	120	R			From: Cul-de-Sac					NA			NA		07/22/2009
(2758) Egan Pl	0.03	48	R			From: 20-2752 Wareham Pl					NA			NA		08/24/2009
						From: Cul-de-Sac					NA			NA		
						From: 20-1952 Red Lion Pl					NA			NA		
						From: 20-1952 Red Lion Pl					NA			NA		
						From: Cul-de-Sac					NA			NA		
						From: 20-1952 Red Lion Pl					NA			NA		
						From: 20-2250 Arch Hill Dr					NA			NA		
						From: Cul-de-Sac					NA			NA		
						From: Dead End					NA			NA		
						From: 20-2759 Egan Rd					NA			NA		

Virginia Department of Transportation
 Traffic Engineering Division
 2013
 Annual Average Daily Traffic Volume Estimates By Section of Route
 Chesterfield Maintenance Area

Route	Length	AADT	QA	4Tire	Bus	-----Truck-----				QC	K Factor	QK	Dir Factor	AAWDT	QW	Year
						2Axle	3+Axle	1Trail	2Trail							
Chesterfield County																
(2758) Egan Pl	0.10	110	R			From: 20-2759 Egan Rd					NA			NA		08/24/2009
						To: Dead End										
(2759) Egan Rd	0.06	1700	R			From: 20-2767					NA			NA		08/24/2009
(2759) Egan Rd	0.16	420	R			From: 20-2223 Manning Rd					NA			NA		08/24/2009
(2759) Egan Rd	0.06	230	R			From: 20-2193 Silliman Dr					NA			NA		08/24/2009
						To: 20-2758 Egan Pl										
(2760) Shady Creek Rd	0.04	100	R			From: Dead End					NA			NA		02/23/2009
(2760) Shady Creek Rd	0.09	250	R			From: 20-2766 Whitewater Ct					NA			NA		02/23/2009
(2760) Shady Creek Rd	0.09	420	R			From: 20-2765 Whistling Well Ct					NA			NA		02/23/2009
(2760) Shady Creek Rd	0.07	510	R			From: 20-2763 Carryback Dr					NA			NA		02/23/2009
(2760) Shady Creek Rd	0.06	540	R			From: 20-2762 Trace Ct					NA			NA		02/23/2009
(2760) Shady Creek Rd	0.05	620	R			From: 20-2761 Mill Race Circle					NA			NA		02/23/2009
						To: 20-1628 Castlewood Rd										
(2761) Mill Race Circle	0.07	50	R			From: 20-2760 Shady Creek Rd					NA			NA		02/23/2009
(2761) Mill Race Circle	0.04	47	R			From: 20-2764 Mill Race Rd					NA			NA		02/23/2009
						To: Cul-de-Sac										
(2762) Trace Ct	0.03	48	R			From: 20-2760 Shady Creek Rd					NA			NA		02/23/2009
						To: Cul-de-Sac										
(2763) Carryback Dr	0.08	110	R			From: 20-2760 Shady Creek Rd					NA			NA		06/26/2006
						To: 20-2764 Mill Race Rd										
(2764) Mill Race Rd	0.09	140	R			From: Cul-de-Sac					NA			NA		02/23/2009
(2764) Mill Race Rd	0.09	360	R			From: 20-2763 Carryback Dr					NA			NA		02/23/2009
(2764) Mill Race Rd	0.05	440	R			From: 20-2761 Mill Race Circle					NA			NA		02/23/2009
						To: 20-1628 Castlewood Rd										
(2765) Whistling Well Ct	0.06	60	R			From: 20-2760 Shady Creek Rd					NA			NA		02/23/2009
						To: Cul-de-Sac										
(2766) Whitewater Ct	0.04	30	R			From: Cul-de-Sac					NA			NA		02/23/2009
						To: 20-2760 Shady Creek Rd										
(2767) Dortonway Dr	0.29	2200	R			From: 20-649 Newbys Bridge Rd					NA			NA		08/24/2009
(2767) Dortonway Dr	0.07	390	R			From: 20-2759 Egan Rd					NA			NA		08/24/2009
(2767) Dortonway Dr	0.68	540	R			From: 20-5094 Madras Ct					NA			NA		08/24/2009
						To: 20-651 Belmont Rd										

Virginia Department of Transportation
Traffic Engineering Division
2013
Annual Average Daily Traffic Volume Estimates By Section of Route
Chesterfield Maintenance Area

Route	Length	AADT	QA	4Tire	Bus	-----Truck-----				QC	K Factor	QK	Dir Factor	AAWDT	QW	Year
						2Axle	3+Axle	1Trail	2Trail							
Chesterfield County																
(2768) Gordon School Pl	0.07	150	R								NA			NA		05/09/2006
(2769)	0.09	200	R								NA			NA		03/08/2006
(2769)	0.07	170	R								NA			NA		03/08/2006
(2769)	0.14	140	R								NA			NA		03/08/2006
(2770) Smoketree Dr	0.06	940	R								NA			NA		03/23/2009
(2770) Smoketree Dr	0.11	890	R								NA			NA		03/23/2009
(2770) Smoketree Dr	0.10	960	R								NA			NA		03/23/2009
(2770) Smoketree Dr	0.08	960	R								NA			NA		03/23/2009
(2770) Smoketree Dr	0.21	530	R								NA			NA		03/23/2009
(2770) Smoketree Dr	0.05	690	R								NA			NA		03/23/2009
(2770) Smoketree Dr	0.07	830	R								NA			NA		03/23/2009
(2770) Smoketree Dr	0.13	4600	R								NA			NA		03/23/2009
(2770) Smoketree Dr	0.22	4700	R								NA			NA		03/23/2009
(2770) Smoketree Dr	0.07	5300	R								NA			NA		03/23/2009
(2770) Smoketree Dr	0.19	5300	R								NA			NA		03/23/2009
(2770) Smoketree Dr	0.39	5700	R								NA			NA		03/23/2009
(2771) Poplar Ridge Rd	0.13	150	R								NA			NA		03/23/2009
(2771) Poplar Ridge Rd	0.19	120	R								NA			NA		03/23/2009
(2771) Poplar Ridge Rd	0.14	230	R								NA			NA		03/23/2009
(2772) Old Carrollton Ct	0.10	100	R								NA			NA		03/23/2009
(2773) Stillbrook Rd	0.11	90	R								NA			NA		03/23/2009
(2773) Stillbrook Rd	0.07	90	R								NA			NA		03/23/2009
(2773) Stillbrook Rd	0.11	100	R								NA			NA		03/23/2009

Virginia Department of Transportation
Traffic Engineering Division
2013
Annual Average Daily Traffic Volume Estimates By Section of Route
Chesterfield Maintenance Area

Route	Length	AADT	QA	4Tire	Bus	-----Truck-----				QC	K Factor	QK	Dir Factor	AAWDT	QW	Year
						2Axle	3+Axle	1Trail	2Trail							
Chesterfield County																
(2774) Stillbrook Ct	0.04	40	R			From: 20-2773 Stillbrook Rd					NA			NA		03/23/2009
						To: Cul-de-Sac										
(2775) Smoketree Ct	0.06	50	R			From: Cul-de-Sac					NA			NA		03/23/2009
						To: 20-2770 Smoketree Dr										
(2776) Gordon School Rd	0.08	170	R			From: 20-4750 Ferrylanding Dr					NA			NA		05/09/2006
						To: 20-3103 Mountain Laurel Dr					NA			NA		05/09/2006
(2776) Gordon School Rd	0.07	350	R			From: 20-3102 Gordon School Ct					NA			NA		05/09/2006
(2776) Gordon School Rd	0.19	650	R			From: 20-2780 Spirea Rd					NA			NA		05/09/2006
(2776) Gordon School Rd	0.05	2600	R			From: 20-2768 Gordon School Pl					NA			NA		09/10/2012
(2776) Gordon School Rd	0.06	2700	R			From: 20-2782 Glenhaven Rd					NA			NA		09/10/2012
(2776) Gordon School Rd	0.07	2700	R			From: 20-2779 Pleasanthill Dr					NA			NA		09/10/2012
(2776) Gordon School Rd	0.26	2600	R			From: 20-2770 Smoketree Dr					NA			NA		09/10/2012
(2777) Pleasantview Rd	0.14	180	R			From: 20-2779 Pleasanthill Dr					NA			NA		05/16/2006
						To: 20-2770 Smoketree Dr										
(2778) Old Carrollton Rd	0.07	1200	R			From: 20-2770 Smoketree Dr					NA			NA		10/11/2012
						To: 20-2773 Stillbrook Rd										
(2778) Old Carrollton Rd	0.06	990	R			From: 20-2772 Old Carrollton Ct					NA			NA		10/11/2012
(2778) Old Carrollton Rd	0.06	970	R			From: 20-2771 Poplar Ridge Rd					NA			NA		10/11/2012
(2778) Old Carrollton Rd	0.07	1200	R			From: 20-2783 Old Carrollton Trace					NA			NA		10/11/2012
(2778) Old Carrollton Rd	0.05	1200	R			From: 20-2784 Glenmont Rd					NA			NA		10/11/2012
(2779) Pleasanthill Dr	0.07	260	R			From: 20-2776 Gordon School Rd					NA			NA		04/18/2006
						To: 20-2777 Pleasantview Rd										
(2779) Pleasanthill Dr	0.10	290	R			From: 20-2780 Spirea Rd					NA			NA		04/18/2006
(2779) Pleasanthill Dr	0.07	400	R			From: 20-3100 Pleasanthill Ct					NA			NA		04/18/2006
(2779) Pleasanthill Dr	0.08	440	R			From: 20-2770 Smoketree Dr					NA			NA		04/18/2006
(2779) Pleasanthill Dr	0.11	110	R			From: Cul-de-Sac					NA			NA		04/18/2006
(2780) Spirea Rd	0.35	3400	R			From: 20-720 Lucks Lane					NA			NA		09/10/2012
						To: 20-3108 Sunflower Lane										
(2780) Spirea Rd	0.09	3400	R			From: 20-3105 Yucca Dr					NA			NA		09/10/2012
(2780) Spirea Rd	0.10	3300	R			From: 20-3103 Mountain Laurel Dr					NA			NA		09/10/2012

Virginia Department of Transportation
Traffic Engineering Division
2013
Annual Average Daily Traffic Volume Estimates By Section of Route
Chesterfield Maintenance Area

Route	Length	AADT	QA	4Tire	Bus	-----Truck-----				QC	K Factor	QK	Dir Factor	AAWDT	QW	Year
						2Axle	3+Axle	1Trail	2Trail							
Chesterfield County																
(2780) Spirea Rd	0.08	3300	R			From: 20-3103 Mountain Laurel Dr					NA			NA		09/10/2012
(2780) Spirea Rd	0.08	700	R			To: 20-2776 Gordon School Rd					NA			NA		10/10/2012
(2780) Spirea Rd	0.13	660	R			From: 20-2781 Spirea Ct					NA			NA		10/10/2012
						To: 20-2779 Pleasanthill Dr										
(2781) Spirea Ct	0.09	110	R			From: 20-2780 Spirea Rd					NA			NA		05/16/2006
						To: Cul-de-Sac										
(2782) Glenhaven Rd	0.13	190	R			From: Dead End					NA			NA		05/16/2006
(2782) Glenhaven Rd	0.08	110	R			From: 20-2776 Gordon School Rd					NA			NA		05/16/2006
						To: Cul-de-Sac										
(2783) Old Carrollton Trace	0.06	40	R			From: 20-2778 Old Carrollton Rd					NA			NA		04/18/2006
						To: Cul-de-Sac										
(2784) Glenmont Rd	0.07	320	R			From: 20-2749 Wood Bluff Loop					NA			NA		04/18/2006
(2784) Glenmont Rd	0.15	1000	R			From: 20-2778 Old Carrollton Rd					NA			NA		04/18/2006
						To: 20-2567 Bondurant Dr										
(2785) Durrington Dr	0.06	70	R			From: 20-2566; 20-2567					NA			NA		11/13/2012
						To: Cul-de-Sac										
(2786) King Arthurs Ct	0.07	100	R			From: Cul-de-Sac					NA			NA		03/23/2009
						To: 20-1960 Quarterstaff Rd										
(2787) Quarterstaff Ct	0.03	40	R			From: Cul-de-Sac					NA			NA		03/23/2009
						To: 20-1960 Quarterstaff Rd										
(2788) Chilham Ct	0.05	46	R			From: 20-1739 Looking Glass Rd					NA			NA		03/23/2009
						To: Cul-de-Sac										
(2789) Hollytree Ct	0.04	60	R			From: Cul-de-Sac					NA			NA		03/15/2006
						To: 20-2790 Rollingway Rd										
(2790) Rollingway Rd	0.19	440	R			From: 20-756 Family Lane					NA			NA		10/10/2012
(2790) Rollingway Rd	0.06	680	R			From: 20-2795 Sarata Lane					NA			NA		10/10/2012
(2790) Rollingway Rd	0.05	730	R			From: 20-2789 Hollytree Ct					NA			NA		10/10/2012
(2790) Rollingway Rd	0.11	880	R			From: 20-3099 Andradell Lane					NA			NA		10/10/2012
(2790) Rollingway Rd	0.06	940	R			From: 20-2797 Hollytree Trail					NA			NA		10/10/2012
(2790) Rollingway Rd	0.06	990	R			From: 20-2798 Rollingway Terrace					NA			NA		10/10/2012
(2790) Rollingway Rd	0.13	1100	R			From: 20-2799 Rollingway Ct					NA			NA		10/10/2012
						To: 20-3091 Ridgerun Rd										

Virginia Department of Transportation
 Traffic Engineering Division
 2013
 Annual Average Daily Traffic Volume Estimates By Section of Route
 Chesterfield Maintenance Area

Route	Length	AADT	QA	4Tire	Bus	-----Truck-----				QC	K Factor	QK	Dir Factor	AAWDT	QW	Year
						2Axle	3+Axle	1Trail	2Trail							
Chesterfield County																
(2790) Rollingway Rd	0.20	2400	R								NA			NA		08/14/2012
(2790) Rollingway Rd	0.11	2900	R								NA			NA		08/14/2012
(2790) Rollingway Rd	0.16	3100	R								NA			NA		08/14/2012
(2791) Solaris Dr	0.07	590	R								NA			NA		10/09/2012
(2791) Solaris Dr	0.06	310	R								NA			NA		03/15/2006
(2791) Solaris Dr	0.06	260	R								NA			NA		03/15/2006
(2791) Solaris Dr	0.05	180	R								NA			NA		03/15/2006
(2792) Solaris Cr	0.06	80	R								NA			NA		03/15/2006
(2793) Sunne Ct	0.22	230	R								NA			NA		03/15/2006
(2794) Solaris Ct	0.07	70	R								NA			NA		03/15/2006
(2795) Sarata Lane	0.09	430	R								NA			NA		03/15/2006
(2795) Sarata Lane	0.10	240	R								NA			NA		03/15/2006
(2795) Sarata Ln	0.16	120	R								NA			NA		03/15/2006
(2796) Sarata Ct	0.05	60	R								NA			NA		03/15/2006
(2797) Hollytree Terrace	0.03	50	R								NA			NA		03/15/2006
(2798) Rollingway Terrace	0.04	47	R								NA			NA		03/15/2006
(2799) Rollingway Ct	0.06	80	R								NA			NA		03/15/2006
(2800) Bellrun Ct	0.05	70	R								NA			NA		07/13/2006
(2800) Bellrun Pl	0.05	60	R								NA			NA		07/13/2006
(2801) Walderbrook Rd	0.06	310	R								NA			NA		07/13/2006
(2801) Walderbrook Rd	0.12	180	R								NA			NA		07/13/2006

Virginia Department of Transportation
Traffic Engineering Division
2013
Annual Average Daily Traffic Volume Estimates By Section of Route
Chesterfield Maintenance Area

Route	Length	AADT	QA	4Tire	Bus	-----Truck-----				QC	K Factor	QK	Dir Factor	AAWDT	QW	Year
						2Axle	3+Axle	1Trail	2Trail							
Chesterfield County																
(2802) Delft Rd	0.06	150	R								NA			NA		02/25/2009
(2803) Amasis Ct	0.18	310	R								NA			NA		02/25/2009
(2804) Macbeth Ct	0.16	230	R								NA			NA		08/03/2006
(2805)	0.12	430	R								NA			NA		02/25/2009
(2805) Dorius Dr	0.33	80	R								NA			NA		02/25/2009
(2806) Seti Ct	0.05	130	R								NA			NA		02/25/2009
(2807) Cyrus St	0.08	530	R								NA			NA		02/25/2009
(2807) Cyrus St	0.06	600	R								NA			NA		02/25/2009
(2807) Cyrus St	0.06	2000	R								NA			NA		02/25/2009
(2807) Cyrus St	0.18	290	R								NA			NA		02/25/2009
(2808) Phobus Dr	0.10	NA									NA			NA		
(2808) Phobus Dr	0.05	140	R								NA			NA		02/25/2009
(2808) Phobus Dr	0.07	170	R								NA			NA		02/25/2009
(2809) Phobus Ct	0.04	70	R								NA			NA		08/24/2009
(2810) Red Leaf Rd	0.10	420	R								NA			NA		08/24/2009
(2811) Turkey Oak Rd	0.06	40	R								NA			NA		08/24/2009
(2811) Turkey Oak Rd	0.21	100	R								NA			NA		08/24/2009
(2811) Turkey Oak Rd	0.26	320	R								NA			NA		08/24/2009
(2811) Turkey Oak Rd	0.10	80	R								NA			NA		08/24/2009
(2812) Shingle Oak Rd	0.12	80	R								NA			NA		08/24/2009
(2813) Creasman Dr	0.14	110	R								NA			NA		02/13/2009

Virginia Department of Transportation
Traffic Engineering Division
2013
Annual Average Daily Traffic Volume Estimates By Section of Route
Chesterfield Maintenance Area

Route	Length	AADT	QA	4Tire	Bus	-----Truck-----				QC	K Factor	QK	Dir Factor	AAWDT	QW	Year
						2Axle	3+Axle	1Trail	2Trail							
Chesterfield County																
(2814) Deep Forest Rd	0.06	40	R								NA			NA		08/24/2009
(2814) Deep Forest Rd	0.05	220	R								NA			NA		08/24/2009
(2814) Deep Forest Rd	0.15	500	R								NA			NA		08/24/2009
(2815) Gunsight Lane	0.10	190	R								NA			NA		08/03/2006
(2815) Gunsight Lane	0.05	290	R								NA			NA		08/03/2006
(2815) Gunsight Lane	0.06	480	R								NA			NA		08/03/2006
(2815) Gunsight Lane	0.07	290	R								NA			NA		08/03/2006
(2816) Gunsight Ct	0.07	100	R								NA			NA		02/13/2009
(2817) Gunsight Terrace	0.11	160	R								NA			NA		02/13/2009
(2818) Huntingcreek Terrace	0.10	140	R								NA			NA		02/13/2009
(2819) Huntingcreek Ct	0.05	100	R								NA			NA		02/13/2009
(2820) Leafycreek Dr	0.10	110	R								NA			NA		07/11/2006
(2820) Leafycreek Dr	0.20	190	R								NA			NA		07/11/2006
(2821) Deerwater Rd	0.11	490	R								NA			NA		02/13/2009
(2822) Deerwater Ct	0.05	100	R								NA			NA		02/13/2009
(2822) Deerwater Ct	0.05	210	R								NA			NA		02/13/2009
(2822) Deerwater Ct	0.09	130	R								NA			NA		02/13/2009
(2823) Deerwater Trail	0.04	60	R								NA			NA		02/13/2009
(2824) Hunterstand Lane	0.10	150	R								NA			NA		02/13/2009
(2824) Hunterstand Lane	0.07	360	R								NA			NA		02/12/2009
(2824) Hunterstand Lane	0.06	90	R								NA			NA		02/13/2009

Virginia Department of Transportation
Traffic Engineering Division
2013
Annual Average Daily Traffic Volume Estimates By Section of Route
Chesterfield Maintenance Area

Route	Length	AADT	QA	4Tire	Bus	-----Truck-----				QC	K Factor	QK	Dir Factor	AAWDT	QW	Year
						2Axle	3+Axle	1Trail	2Trail							
Chesterfield County																
(2825) Hunterstand Ct	0.10	150	R			From: 20-2824 Hunterstand Lane					NA			NA		02/13/2009
						To: Cul-de-Sac										
(2826) Lothaire Ct	0.12	150	R			From: Cul-de-Sac					NA			NA		07/13/2006
						To: 20-739 Omo Rd										
(2827) Necho Ct	0.04	60	R			From: Cul-de-Sac					NA			NA		02/25/2009
						To: 20-739 Omo Rd										
(2828) Canute Dr	0.05	310	R			From: 20-739 Omo Rd					NA			NA		02/25/2009
						To: 20-2829 Leopold Circle										
(2828) Canute Dr	0.18	960	R			From: 20-2829 Leopold Circle					NA			NA		02/25/2009
						To: Dead End										
(2829) Leopold Circle	0.20	300	R			From: Dead End					NA			NA		02/25/2009
						To: 20-2828 Canute Dr										
(2830) Totila Ct	0.07	270	R			From: 20-739 Omo Rd					NA			NA		03/25/2009
						To: Cul-de-Sac										
(2831) Watchhaven Circle	0.03	50	R			From: Cul-de-Sac					NA			NA		02/13/2009
						To: 20-2022 Watchhaven Lane										
(2832) Huntingcreek Circle	0.09	140	R			From: 20-1913 Huntingcreek Dr					NA			NA		02/13/2009
						To: Cul-de-Sac										
(2833) Pointer Dr	0.03	47	R			From: Dead End					NA			NA		02/13/2009
						To: 20-2840 Pointer Circle										
(2833) Pointer Dr	0.04	160	R			From: 20-2840 Pointer Circle					NA			NA		02/13/2009
						To: 20-2834 Pointer Terrace										
(2833) Pointer Dr	0.07	280	R			From: 20-2834 Pointer Terrace					NA			NA		02/13/2009
						To: 20-1913 Huntingcreek Dr										
(2834) Pointer Terrace	0.06	100	R			From: Cul-de-Sac					NA			NA		02/13/2009
						To: 20-2833 Pointer Dr										
(2835) Lost Forest Ct	0.04	70	R			From: Cul-de-Sac					NA			NA		06/01/2006
						To: 20-1910 Lost Forest Dr										
(2836) Windwood Lane	0.13	210	R			From: 20-1908 Bendtwood Lane					NA			NA		03/30/2009
						To: 20-2837 Windwood Ct										
(2836) Windwood Lane	0.06	140	R			From: 20-2837 Windwood Ct					NA			NA		03/30/2009
						To: 20-1910 Lost Forest Dr										
(2837) Windwood Ct	0.07	110	R			From: 20-2836 Windwood Lane					NA			NA		03/30/2009
						To: Cul-de-Sac										
(2838) Fox Run Dr	0.13	210	R			From: 20-2750 Sara Kay Dr					NA			NA		02/13/2009
						To: 20-2750 Sara Kay Dr										
(2839) Edington Dr	0.15	140	R			From: 20-2750 Sara Kay Dr					NA			NA		02/13/2009
						To: 20-2750 Sara Kay Dr										
(2840) Pointer Cr	0.04	60	R			From: Cul-de-Sac					NA			NA		06/08/2009
						To: 20-2833 Pointer Dr										

Virginia Department of Transportation
Traffic Engineering Division
2013
Annual Average Daily Traffic Volume Estimates By Section of Route
Chesterfield Maintenance Area

Route	Length	AADT	QA	4Tire	Bus	-----Truck-----				QC	K Factor	QK	Dir Factor	AAWDT	QW	Year
						2Axle	3+Axle	1Trail	2Trail							
Chesterfield County																
(2841) Comstock Dr	0.08	60	R								NA			NA		06/08/2009
						From: Dead End										
(2841) Comstock Dr	0.16	310	R								NA			NA		06/08/2009
						From: 20-2844 Cardington Rd										
						To: 20-1792 Keithwood Pkwy										
(2842) Eastman Rd	0.17	90	R								NA			NA		04/01/2009
						From: Cul-de-Sac										
						To: 20-632 Chalkley Rd										
(2843) Haskell Ct	0.06	70	R								NA			NA		06/08/2009
						From: 20-2890 Eastman Rd										
						To: Cul-de-Sac										
(2844) Cardington Rd	0.14	70	R								NA			NA		06/08/2009
						From: 20-2841 Comstock Dr										
						To: 20-2890 Eastman Rd										
(2845) Bethany Ridge Terrace	0.06	80	R								NA			NA		03/08/2006
						From: 20-2723 Bethany Ridge Rd										
						To: Cul-de-Sac										
(2846) Bethany Ridge Ct	0.04	60	R								NA			NA		03/08/2006
						From: 20-2723 Bethany Ridge Rd										
						To: Cul-de-Sac										
(2847) Chesswood Dr	0.10	220	R								NA			NA		07/11/2006
						From: 20-3061 Greatbridge Rd										
						To: 20-3060 Telstar Dr										
(2847) Chesswood Dr	0.05	260	R								NA			NA		07/11/2006
						From: 20-2849 Chesswood Circle										
(2847) Chesswood Dr	0.06	320	R								NA			NA		07/11/2006
						From: 20-750 Shiloh Dr										
(2847) Chesswood Dr	0.06	310	R								NA			NA		07/11/2006
						From: 20-2848 Rainwood Rd										
						To: Cul-de-Sac										
(2848) Rainwood Rd	0.09	100	R								NA			NA		07/11/2006
						From: 20-2847 Chesswood Dr										
(2848) Rainwood Rd	0.06	130	R								NA			NA		07/11/2006
						From: 20-1910 Lost Forest Dr										
(2848) Rainwood Rd	0.04	60	R								NA			NA		07/11/2006
						From: Dead End										
						To: Cul-de-Sac										
(2849) Chesswood Circle	0.08	120	R								NA			NA		07/11/2006
						From: 20-2847 Chesswood Dr										
(2850) Appleleaf Ct	0.13	190	R								NA			NA		08/03/2006
						From: 20-1972 Autumnleaf Dr										
						To: Cul-de-Sac										
(2851) Hollyleaf Ct	0.09	130	R								NA			NA		08/03/2006
						From: Cul-de-Sac										
						To: 20-1972 Autumnleaf Dr										
(2852) Autumnleaf Ct	0.06	110	R								NA			NA		08/03/2006
						From: Cul-de-Sac										
						To: 20-1972 Autumnleaf Dr										
(2853) Redbridge Terrace	0.07	70	R								NA			NA		06/08/2009
						From: 20-2100 Redbridge Rd										
						To: Cul-de-Sac										
(2854) Redbridge Circle	0.04	47	R								NA			NA		06/08/2009
						From: 20-2100 Redbridge Rd										
						To: Cul-de-Sac										

Virginia Department of Transportation
 Traffic Engineering Division
 2013
 Annual Average Daily Traffic Volume Estimates By Section of Route
 Chesterfield Maintenance Area

Route	Length	AADT	QA	4Tire	Bus	-----Truck-----				QC	K Factor	QK	Dir Factor	AAWDT	QW	Year
						2Axle	3+Axle	1Trail	2Trail							
Chesterfield County																
(2855) Valencia Rd	0.07	1500	R			From: 20-649 Newbys Bridge Rd					NA			NA		08/15/2012
(2855) Valencia Rd	0.07	1500	R			To: 20-2856 Valencia Ct					NA			NA		10/24/2012
(2855) Valencia Rd	0.08	1100	R			From: 20-2857 Wilconna Rd					NA			NA		10/24/2012
(2855) Valencia Rd	0.06	1100	R			To: 20-2244 Wedgemere Rd					NA			NA		10/24/2012
(2855) Valencia Rd	0.10	990	R			From: 20-2858 Brickell Lane					NA			NA		10/24/2012
(2855) Valencia Rd	0.04	920	R			To: 20-2859 Junilla Lane					NA			NA		10/24/2012
(2855) Valencia Rd	0.06	880	R			From: 20-2860 Valencia Pl					NA			NA		10/24/2012
(2855) Valencia Rd	0.21	800	R			To: 20-3438 Tulip Oak Rd					NA			NA		10/24/2012
(2855) Valencia Rd						From: 20-2159 Barkbridge Rd										
(2856) Valencia Ct	0.10	90	R			From: 20-2855 Valencia Rd					NA			NA		08/03/2006
(2856) Valencia Ct						To: Cul-de-Sac										
(2857) Wilconna Rd	0.09	110	R			From: Cul-de-Sac					NA			NA		08/03/2006
(2857) Wilconna Rd	0.09	560	R			To: 20-4401 Bightridge Rd					NA			NA		08/03/2006
(2857) Wilconna Rd	0.22	180	R			From: 20-2855 Valencia Rd					NA			NA		08/03/2006
(2857) Wilconna Rd						To: Cul-de-Sac										
(2858) Brickell Lane	0.12	120	R			From: 20-2855 Valencia Rd					NA			NA		03/20/2006
(2858) Brickell Lane						To: Cul-de-Sac										
(2859) Junilla Lane	0.04	60	R			From: Dead End					NA			NA		03/20/2006
(2859) Junilla Lane	0.13	150	R			To: 20-2855 Valencia Rd					NA			NA		03/20/2006
(2859) Junilla Lane						From: Cul-de-Sac										
(2860) Valencia Pl	0.15	130	R			To: 20-2855 Valencia Rd					NA			NA		08/15/2012
(2860) Valencia Pl						From: Cul-de-Sac										
(2861) Melbeck Terrace	0.06	90	R			To: Cul-de-Sac					NA			NA		07/13/2006
(2861) Melbeck Terrace						From: 20-2118 Melbeck Rd										
(2862) Piels Rd	0.05	50	R			To: 0.05 MS 20-2868					NA			NA		02/13/2009
(2862) Piels Rd	0.10	100	R			From: 20-2868 Green Cedar Lane					NA			NA		02/13/2009
(2862) Piels Rd						To: Dead End										
(2863) Agincourt Circle	0.06	80	R			From: Cul-de-Sac					NA			NA		06/01/2006
(2863) Agincourt Circle						To: 20-2874 Agincourt Lane										
(2864) Agincourt Terrace	0.05	80	R			From: Cul-de-Sac					NA			NA		06/01/2006
(2864) Agincourt Terrace						To: 20-2874 Agincourt Lane										

Virginia Department of Transportation
Traffic Engineering Division
2013
Annual Average Daily Traffic Volume Estimates By Section of Route
Chesterfield Maintenance Area

Route	Length	AADT	QA	4Tire	Bus	-----Truck-----				QC	K Factor	QK	Dir Factor	AAWDT	QW	Year
						2Axle	3+Axle	1Trail	2Trail							
Chesterfield County																
2865	Chester Forest Lane	0.04	60	R								NA		NA		06/20/2006
			From: Dead End													
2865	Chester Forest Lane	0.19	170	R								NA		NA		06/20/2006
			To: 20-2873 Chester Forest Ct													
2865	Chester Forest Lane	0.14	580	R								NA		NA		06/20/2006
			From: 20-2869 Sourwood Lane													
2865	Chester Forest Lane	0.16	840	R								NA		NA		06/20/2006
			From: 20-2868 Green Cedar Lane													
2865	Chester Forest Lane	0.14	810	R								NA		NA		10/24/2012
			To: 20-2867 Pinetag Dr													
			From: 20-611 Kingsland Dr													
2866	Pine Glade Lane	0.05	60	R								NA		NA		06/20/2006
			From: Cul-de-Sac													
2866	Pine Glade Lane	0.16	190	R								NA		NA		06/20/2006
			To: 20-2868 Green Cedar Lane													
2866	Pine Glade Lane	0.15	250	R								NA		NA		10/24/2012
			From: 20-2867 Pinetag Dr													
			To: 20-611 Kingsland Dr													
2867	Pinetag Dr	0.03	30	R								NA		NA		08/03/2006
			From: Dead End													
2867	Pinetag Dr	0.07	130	R								NA		NA		08/03/2006
			To: 20-2866 Pine Glade Lane													
			From: 20-2865 Chester Forest Lane													
2868	Green Cedar Lane	0.07	130	R								NA		NA		06/20/2006
			From: 20-2866 Pineglade Lane													
2868	Green Cedar Lane	0.08	650	R								NA		NA		06/20/2006
			From: 20-2865 Chester Forest Lane													
2868	Green Cedar Lane	0.09	770	G	99%	1%	0%	0%	0%	0%	C	NA	770	G	2013	
			To: 20-2870 Green Cedar Ct													
2868	Green Cedar Lane	0.07	730	R								NA		NA		06/20/2006
			From: 20-2871 Privet Dr													
2868	Green Cedar Lane	0.07	810	R								NA		NA		06/20/2006
			To: 20-3073 Emory Oak Lane													
2868	Green Cedar Lane	0.10	860	R								NA		NA		06/20/2006
			From: 20-2862 Piels Rd													
2868	Green Cedar Lane	0.07	900	R								NA		NA		06/20/2006
			To: 20-2878 Alms Lane													
2868	Green Cedar Lane	0.06	1000	R								NA		NA		06/20/2006
			From: 20-2884 Finch Ct													
2868	Falconway Lane	0.07	1200	R								NA		NA		06/20/2006
			To: 20-2883 Talon Lane													
2868	Falconway Lane	0.12	1800	R								NA		NA		11/14/2012
			From: 20-2881 Hawkbill Rd													
			To: 20-637 Hopkins Rd													
2869	Sourwood Lane	0.15	140	R								NA		NA		06/20/2006
			From: Dead End													
			To: 20-2865 Chester Forest Lane													
2870	Green Cedar Ct	0.05	50	R								NA		NA		06/20/2006
			From: Cul-de-Sac													
			To: 20-2868 Green Cedar Lane													
2871	Privet Dr	0.12	220	R								NA		NA		08/03/2006
			From: 20-2872 Kalanchoe Dr													
			To: 20-2868 Green Cedar Lane													

Virginia Department of Transportation
Traffic Engineering Division
2013
Annual Average Daily Traffic Volume Estimates By Section of Route
Chesterfield Maintenance Area

Route	Length	AADT	QA	4Tire	Bus	-----Truck-----				QC	K Factor	QK	Dir Factor	AAWDT	QW	Year
						2Axle	3+Axle	1Trail	2Trail							
Chesterfield County																
(2871) Privet Dr	0.03	30	R								NA			NA		08/03/2006
(2872) Kalanchoe Dr	0.04	50	R								NA			NA		06/20/2006
(2872) Kalanchoe Dr	0.04	47	R								NA			NA		06/20/2006
(2873) Chester Forest Ct	0.05	46	R								NA			NA		10/05/2006
(2874) Agincourt Lane	0.13	370	R								NA			NA		10/25/2006
(2874) Agincourt Lane	0.06	210	R								NA			NA		10/25/2006
(2874) Agincourt Lane	0.09	110	R								NA			NA		10/25/2006
(2875) Fordham Ct	0.05	50	R								NA			NA		10/25/2006
(2876) Fordham Pl	0.03	60	R								NA			NA		10/25/2006
(2877) Alms Ct	0.03	40	R								NA			NA		02/13/2009
(2878) Alms Lane	0.07	120	R								NA			NA		02/13/2009
(2878) Alms Lane	0.11	100	R								NA			NA		02/13/2009
(2879) Sunview Ct	0.03	30	R								NA			NA		08/24/2009
(2880)	0.05	20	R								NA			NA		08/24/2009
(2881) Hawkbill Rd	0.06	250	R								NA			NA		02/13/2009
(2881) Hawkbill Rd	0.09	160	R								NA			NA		02/13/2009
(2881) Hawkbill Rd	0.08	120	R								NA			NA		02/13/2009
(2882) Hawkbill Ct	0.09	80	R								NA			NA		02/13/2009
(2883) Talon Lane	0.12	260	R								NA			NA		02/13/2009
(2883) Talon Lane	0.08	220	R								NA			NA		02/13/2009
(2883) Talon Lane	0.08	290	R								NA			NA		02/13/2009

Virginia Department of Transportation
Traffic Engineering Division
2013
Annual Average Daily Traffic Volume Estimates By Section of Route
Chesterfield Maintenance Area

Route	Length	AADT	QA	4Tire	Bus	-----Truck-----				QC	K Factor	QK	Dir Factor	AAWDT	QW	Year
						2Axle	3+Axle	1Trail	2Trail							
Chesterfield County																
2883 Talon Lane	0.03	30	R								NA			NA		02/13/2009
2884 Finch Ct	0.06	120	R								NA			NA		02/13/2009
2884 Finch Ct	0.04	60	R								NA			NA		02/18/2009
2885 Carlow Rd	0.12	70	R								NA			NA		02/19/2009
2885 Carlow Rd	0.08	150	R								NA			NA		02/19/2009
2886 Bright Hope Rd	0.20	50	R								NA			NA		02/19/2009
2887 Oakton Rd	0.18	110	R								NA			NA		02/19/2009
2887 Oakton Rd	0.08	180	R								NA			NA		04/27/2009
2888 Robinwood Dr	0.21	320	R								NA			NA		04/27/2009
2888 Robinwood Dr	0.29	120	R								NA			NA		04/27/2009
2888 Robinwood Dr	0.05	240	R								NA			NA		04/27/2009
2889 Robinwood Ct	0.12	100	R								NA			NA		04/27/2009
2890 Eastman Rd	0.06	1100	R								NA			NA		06/08/2009
2890 Eastman Rd	0.07	980	R								NA			NA		06/08/2009
2890 Eastman Rd	0.12	870	R								NA			NA		06/08/2009
2890 Eastman Rd	0.05	920	R								NA			NA		06/08/2009
2890 Eastman Rd	0.03	940	R								NA			NA		06/08/2009
2890 Eastman Rd	0.06	940	R								NA			NA		06/08/2009
2890 Eastman Rd	0.08	960	R								NA			NA		06/08/2009
2890 Eastman Rd	0.12	290	R								NA			NA		06/08/2009
2890 Eastman Rd	0.04	130	R								NA			NA		06/08/2009
2890 Eastman Rd	0.03	20	R								NA			NA		06/08/2009

Virginia Department of Transportation
Traffic Engineering Division
2013
Annual Average Daily Traffic Volume Estimates By Section of Route
Chesterfield Maintenance Area

Route	Length	AADT	QA	4Tire	Bus	-----Truck-----				QC	K Factor	QK	Dir Factor	AAWDT	QW	Year
						2Axle	3+Axle	1Trail	2Trail							
Chesterfield County																
(2891) Eastman Ct	0.05	46	R			From: 20-2890 Eastman Rd					NA			NA		06/08/2009
						To: Cul-de-Sac										
(2892) Natural Bridge Rd	0.06	220	R			From: 20-2894 Natural Bridge Ct					NA			NA		06/08/2009
						To: 20-2893 Big Meadows Ct										
(2892) Natural Bridge Rd	0.10	440	R			From: 20-2890 Eastman Rd					NA			NA		06/08/2009
						To: Dead End										
(2892) Natural Bridge Rd	0.16	220	R			From: Dead End					NA			NA		06/08/2009
						To: Dead End										
(2893) Big Meadows Terrace	0.05	50	R			From: 20-2892 Natural Bridge Rd					NA			NA		10/18/2006
						To: Dead End										
(2893) Big Meadows Ct	0.06	80	R			From: Dead End					NA			NA		10/18/2006
						To: Dead End										
(2894) Natural Bridge Ct	0.09	90	R			From: 20-2892 Natural Bridge Rd					NA			NA		10/18/2006
						To: Dead End										
(2894) Natural Bridge Ct	0.05	70	R			From: Dead End					NA			NA		10/18/2006
						To: Dead End										
(2895) Oakhill Lane	0.08	50	R			From: 20-2888 Robinwood Dr					NA			NA		04/27/2009
						To: Dead End										
(2896) Hawkbill Circle	0.08	80	R			From: 20-2881 Hawkbill Rd					NA			NA		02/13/2009
						To: Cul-de-Sac										
(2897) Keithwood Ct	0.14	180	R			From: 20-1792 Keithwood Pkwy					NA			NA		06/08/2009
						To: Cul-de-Sac										
(2898) Satinwood Dr	0.13	50	R			From: 20-643 Turner Rd					NA			NA		11/14/2012
						To: Cul-de-Sac										
(2899) Peregrine Rd	0.17	320	R			From: 20-2883 Talon Lane					NA			NA		02/13/2009
						To: 20-637 Hopkins Rd										
(2900) Sterlings Bridge Rd	0.14	470	R			From: 20-1921 Brandermill Pkwy					NA			NA		06/03/2009
						To: 20-2901 Sterlings Bridge Ct										
(2900) Sterlings Bridge Rd	0.04	290	R			From: 20-2902 Sterlings Bridge Pl					NA			NA		06/03/2009
						To: 20-2903 Sterlings Bridge Terrace										
(2900) Sterlings Bridge Rd	0.08	100	R			From: Cul-de-Sac					NA			NA		06/03/2009
						To: Cul-de-Sac										
(2901) Sterlings Bridge Ct	0.03	40	R			From: Cul-de-Sac					NA			NA		06/03/2009
						To: 20-2900 Sterlings Bridge Rd										
(2902) Sterlings Bridge Pl	0.05	80	R			From: Cul-de-Sac					NA			NA		06/03/2009
						To: 20-2900 Sterlings Bridge Rd										
(2903) Sterlings Bridge Terrace	0.03	40	R			From: Cul-de-Sac					NA			NA		09/28/2006
						To: 20-2900 Sterlings Bridge Rd										

Virginia Department of Transportation
Traffic Engineering Division
2013
Annual Average Daily Traffic Volume Estimates By Section of Route
Chesterfield Maintenance Area

Route	Length	AADT	QA	4Tire	Bus	-----Truck-----				QC	K Factor	QK	Dir Factor	AAWDT	QW	Year
						2Axle	3+Axle	1Trail	2Trail							
Chesterfield County																
2904	Barnes Spring Rd	0.18	540	R							NA			NA		06/03/2009
						From: 20-1921 Brandermill Pkwy										
2904	Barnes Spring Rd	0.06	310	R							NA			NA		06/03/2009
						To: 20-2905 Barnes Spring Ct										
2904	Barnes Spring Rd	0.06	90	R							NA			NA		06/03/2009
						From: 20-2906 Barnes Spring Terrace										
						To: Cul-de-Sac										
2905	Barnes Spring Ct	0.05	70	R							NA			NA		06/03/2009
						From: 20-2904 Barnes Spring Rd										
						To: Cul-de-Sac										
2906	Barnes Spring Terrace	0.13	140	R							NA			NA		06/03/2009
						From: 20-2904 Barnes Spring Rd										
						To: Cul-de-Sac										
2907	Beach Rd	0.04	1100	R							NA			NA		06/03/2009
						From: 20-1921 Brandermill Pkwy										
2907	Beach Rd	0.08	890	R							NA			NA		06/03/2009
						To: 20-2910 Long Oaks Rd										
2907	Beach Rd	0.11	720	R							NA			NA		06/03/2009
						From: 20-2947 Liberty Oaks Rd										
2907	Beach Rd	0.03	640	R							NA			NA		06/03/2009
						To: 20-2908 Cottage Oaks Lane										
2907	Beach Rd	0.05	590	R							NA			NA		06/03/2009
						From: 20-2942 Spreading Oak Rd										
2907	Beach Rd	0.04	550	R							NA			NA		06/03/2009
						To: 20-2939 Shadow Oaks Rd										
2907	Beach Rd	0.04	490	R							NA			NA		06/03/2009
						From: 20-2940 Broad Oaks Rd										
2907	Beach Rd	0.11	470	R							NA			NA		06/03/2009
						To: 20-2980 Regatta Pointe Rd										
2907	Beach Rd	0.09	620	R							NA			NA		06/03/2009
						From: 20-2925 Shallowford Landing Rd										
2907	Beach Rd	0.16	760	R							NA			NA		06/03/2009
						To: 20-2924 Shallowford Trace										
2907	Beach Rd	0.04	860	R							NA			NA		06/03/2009
						From: 20-2918 Fortunes Ridge Rd										
						To: 20-1921 Brandermill Pkwy										
2908	Cottage Oaks Lane	0.04	310	R							NA			NA		06/03/2009
						From: 20-2907 Beach Rd										
						To: 20-2909 Cottage Oaks Ct										
2909	Cottage Oaks Ct	0.04	140	R							NA			NA		06/03/2009
						From: Dead End										
2909	Cottage Oaks Ct	0.03	120	R							NA			NA		06/03/2009
						To: 20-2908 Cottage Oaks Lane										
						To: Dead End										
2910	Long Oaks Rd	0.07	100	R							NA			NA		09/28/2006
						From: Cul-de-Sac										
						To: 20-2907 Beach Rd										
2911	Autumn Woods Rd	0.05	320	R							NA			NA		09/25/2006
						From: 20-1921 Brandermill Pkwy										
2911	Autumn Woods Rd	0.09	240	R							NA			NA		09/25/2006
						To: 20-2912 Autumn Woods Circle										
						To: 20-2913 Autumn Woods Ct										

Virginia Department of Transportation
Traffic Engineering Division
2013
Annual Average Daily Traffic Volume Estimates By Section of Route
Chesterfield Maintenance Area

Route	Length	AADT	QA	4Tire	Bus	-----Truck-----				QC	K Factor	QK	Dir Factor	AAWDT	QW	Year
						2Axle	3+Axle	1Trail	2Trail							
Chesterfield County																
(2911) Autumn Woods Rd	0.13	120	R			From: 20-2913 Autumn Woods Ct					NA			NA		09/25/2006
						To: Dead End										
(2912) Autumn Woods Circle	0.06	70	R			From: Cul-de-Sac					NA			NA		09/25/2006
						To: 20-2911 Autumn Woods Rd										
(2913) Autumn Woods Ct	0.03	60	R			From: Cul-de-Sac					NA			NA		09/25/2006
						To: 20-2911 Autumn Woods Rd										
(2914)	0.02	1300	R			From: US 360 Hull Street Rd					NA			NA		08/24/2009
						To: 20-1892 Village Green Dr										
(2915) Commodore Point Ct	0.07	70	R			From: 20-1889					NA			NA		09/28/2006
						To: Cul-de-Sac										
(2916) Commodore Point Circle	0.07	70	R			From: 20-1889					NA			NA		09/28/2006
						To: Cul-de-Sac										
(2917) Commodore Point Pl	0.08	60	R			From: Cul-de-Sac					NA			NA		09/28/2006
						To: 20-1889										
(2918) Fortunes Ridge Rd	0.11	420	R			From: 20-2907 Beach Rd					NA			NA		09/28/2006
						To: 20-2919 Fortunes Ridge Ct										
(2918) Fortunes Ridge Rd	0.26	180	R			From: Cul-de-Sac					NA			NA		09/28/2006
						To: Dead End										
(2919) Fortunes Ridge Ct	0.16	110	R			From: Cul-de-Sac					NA			NA		09/28/2006
						To: 20-2918 Fortunes Ridge Rd										
(2920) Sandyridge Pkwy	0.04	1100	R			From: 20-2992 Two Notch Rd					NA			NA		10/09/2012
						To: 20-2989 Copper Hill Rd										
(2920) Sandyridge Pkwy	0.10	830	R			From: 20-2988 Tanglebrook Rd					NA			NA		10/09/2012
						To: 20-2984 Garrison Place Dr										
(2920) Sandyridge Pkwy	0.24	890	R			From: 20-2984 Garrison Place Dr					NA			NA		10/09/2012
						To: 20-2977 Arrowwood Lane										
(2920) Sandyridge Pkwy	0.04	1400	R			From: 20-2928 Crosstimbers Rd					NA			NA		10/09/2012
						To: 20-2950 Carriage Creek Lane										
(2920) Sandyridge Pkwy	0.14	1800	R			From: 20-2950 Carriage Creek Lane					NA			NA		10/09/2012
						To: 20-2922 Cradle Hill Rd										
(2920) Sandyridge Pkwy	0.05	1000	R			From: 20-2922 Cradle Hill Rd					NA			NA		10/09/2012
						To: 20-2933 Sutters Mill Rd										
(2920) Sandyridge Pkwy	0.12	1100	R			From: 20-2933 Sutters Mill Rd					NA			NA		10/09/2012
						To: 20-2921 Watkins Glen Rd										
(2920) Sandyridge Pkwy	0.03	1300	R			From: 20-2921 Watkins Glen Rd					NA			NA		10/09/2012
						To: 20-604 Genito Rd										
(2921) Watkins Glen Rd	0.05	140	R			From: 20-2920 Sandyridge Pkwy					NA			NA		09/25/2006
						To: Begin Loop										

Virginia Department of Transportation
Traffic Engineering Division
2013
Annual Average Daily Traffic Volume Estimates By Section of Route
Chesterfield Maintenance Area

Route	Length	AADT	QA	4Tire	Bus	-----Truck-----				QC	K Factor	QK	Dir Factor	AAWDT	QW	Year
						2Axle	3+Axle	1Trail	2Trail							
Chesterfield County																
2921 Watkins Glen Rd	0.12	110	R								NA		NA			09/25/2006
2922 Cradle Hill Rd	0.04	210	R								NA		NA			09/25/2006
2922 Cradle Hill Rd	0.10	130	R								NA		NA			09/25/2006
2923 Cradle Hill Ct	0.10	140	R								NA		NA			09/25/2006
2924 Shallowford Trace	0.13	150	R								NA		NA			09/28/2006
2924 Shallowford Trace	0.03	160	R								NA		NA			09/28/2006
2925 Shallowford Landing Rd	0.07	250	R								NA		NA			09/28/2006
2926 Shallowford Landing Terrace	0.04	60	R								NA		NA			09/28/2006
2926 Shallowford Landing Terrace	0.05	160	R								NA		NA			09/28/2006
2926 Shallowford Landing Terrace	0.04	40	R								NA		NA			09/28/2006
2927 Shallowford Landing Ct	0.04	80	R								NA		NA			09/28/2006
2928 Crosstimbers Rd	0.09	110	R								NA		NA			09/25/2006
2928 Crosstimbers Rd	0.05	250	R								NA		NA			09/25/2006
2928 Crosstimbers Rd	0.05	360	R								NA		NA			09/25/2006
2928 Crosstimbers Rd	0.04	530	R								NA		NA			09/25/2006
2929 Crosstimbers Ct	0.09	130	R								NA		NA			09/25/2006
2930 Long Shadow Dr	0.11	170	R								NA		NA			10/25/2006
2930 Long Shadow Dr	0.07	480	R								NA		NA			10/25/2006
2931 Long Shadow Ct	0.06	100	R								NA		NA			10/25/2006
2931 Long Shadow Ct	0.08	250	R								NA		NA			10/25/2006
2932 Long Shadow Terrace	0.04	90	R								NA		NA			10/25/2006

Virginia Department of Transportation
Traffic Engineering Division
2013
Annual Average Daily Traffic Volume Estimates By Section of Route
Chesterfield Maintenance Area

Route	Length	AADT	QA	4Tire	Bus	-----Truck-----				QC	K Factor	QK	Dir Factor	AAWDT	QW	Year
						2Axle	3+Axle	1Trail	2Trail							
Chesterfield County																
(2933) Sutters Mill Rd	0.13	130	R			From: Dead End					NA			NA		09/25/2006
(2933) Sutters Mill Rd	0.03	220	R			From: 20-2935 Sutters Mill Terrace					NA			NA		09/25/2006
(2933) Sutters Mill Rd	0.03	340	R			From: 20-2936 Sutters Mill Circle					NA			NA		09/25/2006
(2933) Sutters Mill Rd	0.04	460	R			From: 20-2934 Sutters Mill Ct					NA			NA		09/25/2006
(2934) Sutters Mill Ct	0.07	120	R			From: 20-2920 Sandyridge Pkwy					NA			NA		09/25/2006
(2935) Sutters Mill Terrace	0.06	90	R			From: Cul-de-Sac					NA			NA		09/25/2006
(2936) Sutters Mill Circle	0.10	130	R			From: 20-2933 Sutters Mill Rd					NA			NA		09/25/2006
(2937) Five Springs Rd	0.03	260	R			From: Cul-de-Sac					NA			NA		10/25/2006
(2937) Five Springs Rd	0.11	130	R			From: 20-1920 Millridge Pkwy					NA			NA		10/25/2006
(2938) Five Springs Ct	0.02	150	R			From: 20-2938 Five Springs Ct					NA			NA		10/25/2006
(2938) Five Springs Ct	0.09	120	R			From: End Loop					NA			NA		10/25/2006
(2939) Shadow Oaks Rd	0.07	110	R			From: 20-2937 Five Springs Rd					NA			NA		09/28/2006
(2940) Broad Oaks Rd	0.06	240	R			From: Cul-de-Sac					NA			NA		09/28/2006
(2940) Broad Oaks Rd	0.07	100	R			From: 20-2907 Beach Rd					NA			NA		09/28/2006
(2941) Broad Oaks Ct	0.06	90	R			From: 20-2941 Broad Oaks Ct					NA			NA		09/28/2006
(2942) Spreading Oak Rd	0.01	190	R			From: Cul-de-Sac					NA			NA		09/28/2006
(2942) Spreading Oak Rd	0.09	130	R			From: 20-2907 Beach Rd					NA			NA		09/28/2006
(2943) Spreading Oak Ct	0.05	60	R			From: 20-2943 Spreading Oak Ct					NA			NA		09/28/2006
(2944) Walnut Creek Rd	0.08	400	R			From: Cul-de-Sac					NA			NA		09/28/2006
(2944) Walnut Creek Rd	0.06	270	R			From: 20-2942 Spreading Oak Rd					NA			NA		09/28/2006
(2944) Walnut Creek Rd	0.04	180	R			From: Cul-de-Sac					NA			NA		09/28/2006
(2944) Walnut Creek Rd	0.04	180	R			From: 20-1921 Brandermill Pkwy					NA			NA		06/03/2009
(2944) Walnut Creek Rd	0.04	180	R			From: 20-2945 Walnut Creek Ct					NA			NA		06/03/2009
(2944) Walnut Creek Rd	0.04	180	R			From: 20-2946 W, Walnut Creek Circle					NA			NA		06/03/2009
(2944) Walnut Creek Rd	0.04	180	R			From: 20-2946 E, Walnut Creek Circle					NA			NA		06/03/2009

Virginia Department of Transportation
Traffic Engineering Division
2013
Annual Average Daily Traffic Volume Estimates By Section of Route
Chesterfield Maintenance Area

Route	Length	AADT	QA	4Tire	Bus	-----Truck-----				QC	K Factor	QK	Dir Factor	AAWDT	QW	Year
						2Axle	3+Axle	1Trail	2Trail							
Chesterfield County																
(2944) Walnut Creek Rd	0.09	110	R				From: 20-2946 E. Walnut Creek Cr				NA			NA		06/03/2009
							To: Cul-de-Sac									
(2945) Walnut Creek Ct	0.05	60	R				From: Cul-de-Sac				NA			NA		06/03/2009
							To: 20-2944 Walnut Creek Rd									
(2946) Walnut Creek Cr	0.10	80	R				From: 20-2944 Walnut Creek Rd				NA			NA		06/03/2009
							To: 20-2944 Walnut Creek Rd									
(2947) Liberty Oaks Rd	0.02	260	R				From: 20-2907 Beach Rd				NA			NA		06/03/2009
							To: 20-2948 Liberty Oaks Circle									
(2947) Liberty Oaks Rd	0.03	140	R				From: 20-2949 Liberty Oaks Ct				NA			NA		06/03/2009
							To: Cul-de-Sac									
(2947) Liberty Oaks Rd	0.03	60	R				From: Cul-de-Sac				NA			NA		06/03/2009
							To: 20-2947 Liberty Oaks Rd									
(2948) Liberty Oaks Circle	0.09	150	R				From: 20-2947 Liberty Oaks Rd				NA			NA		06/03/2009
							To: Cul-de-Sac									
(2949) Liberty Oaks Ct	0.06	90	R				From: 20-2920 Sandyridge Pkwy				NA			NA		10/23/2012
							To: 20-2951 Carriage Creek Rd									
(2950) Carriage Creek Lane	0.01	2000	R				From: Dead End				NA			NA		10/23/2012
							To: 20-2950 Carriage Creek Lane									
(2951) Carriage Creek Rd	0.05	210	R				From: 20-2952 Carriage Creek Pl				NA			NA		09/25/2006
							To: 20-2953 Carriage Creek Ct									
(2951) Carriage Creek Rd	0.03	150	R				From: Cul-de-Sac				NA			NA		09/25/2006
							To: 20-2951 Carriage Creek Rd									
(2951) Carriage Creek Rd	0.09	90	R				From: Cul-de-Sac				NA			NA		09/25/2006
							To: 20-2951 Carriage Creek Rd									
(2952) Carriage Creek Pl	0.03	50	R				From: 20-2951 Carriage Creek Rd				NA			NA		09/25/2006
							To: Cul-de-Sac									
(2953) Carriage Creek Ct	0.06	70	R				From: Begin Loop				NA			NA		09/25/2006
							To: End Loop									
(2954) Huntgate Woods Rd	0.39	200	R				From: 20-4650 Cove Ridge Rd				NA			NA		09/28/2006
							To: 20-2955 Long Gate Rd									
(2954) Huntgate Woods Rd	0.13	620	R				From: 20-2957 Fairgate Rd				NA			NA		09/28/2006
							To: 20-2958 Meeting Gate Rd									
(2954) Huntgate Woods Rd	0.04	950	R				From: 20-2964 Spring Gate Rd				NA			NA		09/28/2006
							To: 20-2964 Spring Gate Rd									

Virginia Department of Transportation
 Traffic Engineering Division
 2013
 Annual Average Daily Traffic Volume Estimates By Section of Route
 Chesterfield Maintenance Area

Route	Length	AADT	QA	4Tire	Bus	-----Truck-----				QC	K Factor	QK	Dir Factor	AAWDT	QW	Year
						2Axle	3+Axle	1Trail	2Trail							
Chesterfield County																
2954	Huntgate Woods Rd	0.08	1400	R								NA		NA		10/09/2012
2955	Long Gate Rd	0.23	230	R								NA		NA		06/01/2009
2956	Long Gate Ct	0.03	330	R								NA		NA		06/01/2009
2957	Fairgate Rd	0.07	90	R								NA		NA		06/01/2009
2958	Meeting Gate Rd	0.06	130	R								NA		NA		06/01/2009
2959	Meeting Gate Ct	0.04	60	R								NA		NA		06/01/2009
2959	Meeting Gate Ct	0.03	30	R								NA		NA		06/01/2009
2960	Whispering Oaks Rd	0.09	520	R								NA		NA		06/01/2009
2960	Whispering Oaks Rd	0.08	110	R								NA		NA		06/01/2009
2961	Whispering Oaks Ct	0.04	160	R								NA		NA		06/01/2009
2961	Whispering Oaks Ct	0.05	280	R								NA		NA		06/01/2009
2961	Whispering Oaks Ct	0.12	390	R								NA		NA		06/01/2009
2962	Whispering Oaks Terrace	0.07	100	R								NA		NA		06/01/2009
2963	Whispering Oaks Pl	0.07	110	R								NA		NA		06/01/2009
2964	Spring Gate Rd	0.07	580	R								NA		NA		06/01/2009
2964	Spring Gate Rd	0.10	330	R								NA		NA		06/01/2009
2964	Spring Gate Rd	0.10	90	R								NA		NA		06/01/2009
2965	Spring Gate Pl	0.05	180	R								NA		NA		06/01/2009
2966	Spring Gate Terrace	0.08	60	R								NA		NA		06/01/2009
2966	Spring Gate Terrace	0.06	110	R								NA		NA		06/01/2009

Virginia Department of Transportation
Traffic Engineering Division
2013
Annual Average Daily Traffic Volume Estimates By Section of Route
Chesterfield Maintenance Area

Route	Length	AADT	QA	4Tire	Bus	-----Truck-----				QC	K Factor	QK	Dir Factor	AAWDT	QW	Year
						2Axle	3+Axle	1Trail	2Trail							
Chesterfield County																
(2967) Spring Gate Ct	0.16	180	R								NA			NA		06/01/2009
(2968) Ridge Creek Rd	0.09	220	R								NA			NA		06/01/2009
(2968) Ridge Creek Rd	0.03	130	R								NA			NA		06/01/2009
(2969) Ridge Creek Ct	0.03	60	R								NA			NA		06/01/2009
(2970) Long Hill Rd	0.06	240	R								NA			NA		06/01/2009
(2970) Long Hill Rd	0.09	80	R								NA			NA		06/01/2009
(2971) Long Hill Ct	0.06	70	R								NA			NA		06/01/2009
(2972) Sagewood Rd	0.02	780	R								NA			NA		06/01/2009
(2972) Sagewood Rd	0.07	720	R								NA			NA		06/01/2009
(2972) Sagewood Rd	0.10	540	R								NA			NA		06/01/2009
(2973) Sagegrove Rd	0.05	250	R								NA			NA		06/01/2009
(2973) Sagegrove Rd	0.03	90	R								NA			NA		06/01/2009
(2974) Sagegrove Cr	0.15	160	R								NA			NA		06/01/2009
(2975) Crosstimbers Pl	0.07	120	R								NA			NA		06/01/2009
(2976) Crosstimbers Terrace	0.09	110	R								NA			NA		06/01/2009
(2977) Arrowood Lane	0.03	410	R								NA			NA		06/01/2009
(2978) E Boundary Rd	0.05	1000	R								NA			NA		10/09/2012
(2978) E Boundary Rd	0.10	950	R								NA			NA		10/09/2012
(2978) E Boundary Rd	0.13	730	R								NA			NA		10/09/2012
(2978) Watercove Rd	0.27	1500	R								NA			NA		10/09/2012
(2979) East Boundary Terrace	0.05	630	R								NA			NA		06/01/2009

Virginia Department of Transportation
 Traffic Engineering Division
 2013
 Annual Average Daily Traffic Volume Estimates By Section of Route
 Chesterfield Maintenance Area

Route	Length	AADT	QA	4Tire	Bus	-----Truck-----				QC	K Factor	QK	Dir Factor	AAWDT	QW	Year
						2Axle	3+Axle	1Trail	2Trail							
Chesterfield County																
(2980) Regatta Pointe Rd	0.13	150	R								NA			NA		06/01/2009
(2980) Regatta Pointe Rd	0.11	260	R								NA			NA		06/01/2009
(2981) Regatta Pointe Ct	0.08	140	R								NA			NA		09/28/2006
(2982) Arrowood Rd	0.11	100	R								NA			NA		09/25/2006
(2982) Arrowood Rd	0.03	130	R								NA			NA		09/25/2006
(2982) Arrowood Rd	0.02	140	R								NA			NA		09/25/2006
(2982) Arrowood Rd	0.05	130	R								NA			NA		09/25/2006
(2983) Arrowood Ct	0.06	80	R								NA			NA		09/25/2006
(2984) Garrison Place Dr	0.04	410	R								NA			NA		09/25/2006
(2984) Garrison Place Dr	0.06	330	R								NA			NA		09/25/2006
(2984) Garrison Place Dr	0.05	220	R								NA			NA		09/25/2006
(2984) Garrison Place Dr	0.05	70	R								NA			NA		09/25/2006
(2985) Garrison Place Terrace	0.05	70	R								NA			NA		09/25/2006
(2986) Garrison Place Ct	0.05	70	R								NA			NA		09/25/2006
(2987) Garrison Place Rd	0.08	150	R								NA			NA		09/25/2006
(2988) Tanglebrook Rd	0.18	210	R								NA			NA		09/25/2006
(2989) Copper Hill Rd	0.19	90	R								NA			NA		09/25/2006
(2989) Copper Hill Rd	0.06	240	R								NA			NA		10/23/2012
(2990) Copper Hill Ct	0.05	48	R								NA			NA		09/25/2006
(2990) Copper Hill Ct	0.09	150	R								NA			NA		09/25/2006
(2991) Copper Hill Pl	0.06	60	R								NA			NA		09/25/2006

Virginia Department of Transportation
Traffic Engineering Division
2013
Annual Average Daily Traffic Volume Estimates By Section of Route
Chesterfield Maintenance Area

Route	Length	AADT	QA	4Tire	Bus	-----Truck-----				QC	K Factor	QK	Dir Factor	AAWDT	QW	Year
						2Axle	3+Axle	1Trail	2Trail							
Chesterfield County																
(2992) Two Notch Rd	0.04	410	R								NA			NA		09/25/2006
						From: 20-2920 Sandyridge Pkwy										
(2992) Two Notch Rd	0.04	220	R								NA			NA		09/25/2006
						To: 20-2993 Two Notch Pl										
(2992) Two Notch Rd	0.10	110	R								NA			NA		09/25/2006
						From: 20-2994 Two Notch Ct										
						To: Cul-de-Sac										
(2993) Two Notch Pl	0.13	140	R								NA			NA		09/25/2006
						From: 20-2992 Two Notch Rd										
						To: Cul-de-Sac										
(2994) Two Notch Ct	0.07	90	R								NA			NA		09/25/2006
						From: Cul-de-Sac										
						To: 20-2992 Two Notch Rd										
(2995) Tall Hickory Dr	0.07	460	R								NA			NA		10/09/2012
						From: 20-754 Old Hundred Rd										
(2995) Tall Hickory Dr	0.03	250	R								NA			NA		09/28/2006
						To: 20-2996 Tall Hickory Ct										
(2995) Tall Hickory Dr	0.07	160	R								NA			NA		09/28/2006
						From: 20-2997 Pecan Terrace										
(2995) Tall Hickory Dr	0.06	60	R								NA			NA		09/28/2006
						To: 20-2998 Acorn Hill Ct										
						To: Cul-de-Sac										
(2996) Tall Hickory Ct	0.05	60	R								NA			NA		09/28/2006
						From: Cul-de-Sac										
						To: 20-2995 Tall Hickory Dr										
(2997) Pecan Terrace	0.10	120	R								NA			NA		09/28/2006
						From: 20-2995 Tall Hickory Dr										
						To: Cul-de-Sac										
(2998) Acorn Hill Ct	0.06	70	R								NA			NA		09/28/2006
						From: 20-2995 Tall Hickory Dr										
						To: Cul-de-Sac										
(2999) East Boundary Ct	0.16	320	R								NA			NA		09/28/2006
						From: Cul-de-Sac										
						To: 20-2978, E Boundary Rd										
(3000) Buckhorn Rd	0.44	380	R								NA			NA		03/09/2009
						From: Cul-de-Sac										
(3000) Buckhorn Rd	0.44	860	R								NA			NA		03/09/2009
						To: 20-3001 Deer Dr										
						To: 20-655 Beach Rd										
(3001) Deer Dr	0.11	330	R								NA			NA		03/09/2009
						From: 20-3002 Deerbrook Rd										
						To: 20-3000 Buckhorn Rd										
(3002) Deerbrook Rd	0.06	30	R								NA			NA		03/09/2009
						From: Dead End										
(3002) Deerbrook Rd	0.08	260	R								NA			NA		03/09/2009
						To: 20-3004 Spikehorn Lane										
(3002) Deerbrook Rd	0.03	320	R								NA			NA		03/09/2009
						From: 20-3003 Mapleridge Ct										
						To: 20-3001 Deer Dr										
(3003) Mapleridge Ct	0.15	47	R								NA			NA		03/09/2009
						From: Cul-de-Sac										
						To: 20-3002 Deerbrook Rd										
(3004) Spikehorn Lane	0.42	220	R								NA			NA		03/09/2009
						From: Dead End										
						To: 20-3002 Deerbrook Rd										

Virginia Department of Transportation
Traffic Engineering Division
2013
Annual Average Daily Traffic Volume Estimates By Section of Route
Chesterfield Maintenance Area

Route	Length	AADT	QA	4Tire	Bus	-----Truck-----				QC	K Factor	QK	Dir Factor	AAWDT	QW	Year
						2Axle	3+Axle	1Trail	2Trail							
Chesterfield County																
3005 Laughton Dr	0.04	30	R								NA			NA		02/23/2009
3005 Laughton Dr	0.06	140	R								NA			NA		02/23/2009
3006 Laughton Ct	0.03	70	R								NA			NA		02/23/2009
3007 Ashmeade Pl	0.03	100	R								NA			NA		02/23/2009
3008 Smoketree Circle	0.05	60	R								NA			NA		10/18/2006
3009 Smoketree Terrace	0.06	60	R								NA			NA		10/18/2006
3010 Rexmoor Pl	0.06	110	R								NA			NA		10/18/2006
3010 Rexmoor Pl	0.04	46	R								NA			NA		10/18/2006
3011 Rexmoor Ct	0.04	30	R								NA			NA		10/18/2006
3012 Durrington Circle	0.04	50	R								NA			NA		10/18/2006
3013 Durrington Pl	0.04	40	R								NA			NA		10/18/2006
3014 Plum Ct	0.04	30	R								NA			NA		03/30/2009
3015 Amstel Bluff Way	0.24	610	R								NA			NA		03/18/2009
3015 Amstel Bluff Way	0.24	1100	R								NA			NA		03/18/2009
3015 Glebe Point Rd	0.07	1400	R								NA			NA		03/18/2009
3015 Glebe Point Rd	0.13	1300	R								NA			NA		03/18/2009
3015 Glebe Point Rd	0.48	1300	R								NA			NA		03/18/2009
3015 Glebe Point Rd	0.22	540	R								NA			NA		03/18/2009
3015 Glebe Point Rd	0.19	310	R								NA			NA		03/18/2009
3015 Glebe Point Rd	0.01	280	R								NA			NA		10/22/2003
3016 Rockyrun Rd	0.09	50	R								NA			NA		03/18/2009

Virginia Department of Transportation
Traffic Engineering Division
2013
Annual Average Daily Traffic Volume Estimates By Section of Route
Chesterfield Maintenance Area

Route	Length	AADT	QA	4Tire	Bus	-----Truck-----				QC	K Factor	QK	Dir Factor	AAWDT	QW	Year
						2Axle	3+Axle	1Trail	2Trail							
Chesterfield County																
(3016) Rockyrun Rd	0.31	200	R									NA		NA		03/18/2009
						From: 20-3017 Swift Water Rd										
(3016) Rockyrun Rd	0.24	130	R									NA		NA		03/18/2009
						To: 20-3015 Glebe Point Rd										
(3016) Rockyrun Rd	0.01	8	R									NA		NA		03/18/2009
						From: 20-3018 Rockyrun Ct										
						To: Dead End										
(3017) Swift Water Rd	0.13	70	R									NA		NA		03/18/2009
						From: Cul-de-Sac										
						To: 20-3016 Rockyrun Rd										
(3018) Rockyrun Ct	0.09	60	R									NA		NA		03/18/2009
						From: 20-3016 Rockyrun Rd										
						To: Cul-de-Sac										
(3019) Skybird Rd	0.11	60	R									NA		NA		10/25/2006
						From: Cul-de-Sac										
(3019) Skybird Rd	0.27	190	R									NA		NA		10/25/2006
						To: 20-3020 Skybird Ct										
(3019) Skybird Rd	0.16	70	R									NA		NA		10/25/2006
						From: 20-3015 Glebe Point Rd										
						To: Dead End										
(3020) Skybird Ct	0.08	48	R									NA		NA		03/10/2009
						From: Cul-de-Sac										
						To: 20-3019 Skybird Rd										
(3021) Speeks Ct	0.06	180	R									NA		NA		05/06/2009
						From: Cul-de-Sac										
(3021) Speeks Ct	0.06	90	R									NA		NA		05/06/2009
						To: 20-3022 Reginald Ct										
						To: 20-3036 Speeks Dr										
(3022) Reginald Ct	0.03	30	R									NA		NA		05/06/2009
						From: 20-3021 Speeks Ct										
						To: Cul-de-Sac										
(3023) Irongate Square	0.09	160	R									NA		NA		02/17/2009
						From: Cul-de-Sac										
						To: 20-3025 Irongate Dr										
(3024) Turngate Rd	0.14	280	R									NA		NA		02/17/2009
						From: 20-3029 Graymoss Dr										
						To: 20-3025 Irongate Dr										
(3025) Irongate Dr	0.46	4700	G	99%	0%	1%	0%	0%	0%	C	0.108	F	0.591	5000	G	2013
						From: SR 10 Iron Bridge Rd										
(3025) Irongate Dr	0.51	3600	G	99%	0%	1%	0%	0%	0%	F	0.109	F	0.585	3900	G	2013
						To: 20-3028 Gateline Dr										
						To: 20-641 Beulah Rd										
(3026) Sandrock Dr	0.06	50	R									NA		NA		02/17/2009
						From: Cul-de-Sac										
(3026) Sandrock Dr	0.07	60	R									NA		NA		02/17/2009
						To: 20-3025 Irongate Dr										
						To: Dead End										
(3027) BriarOak Rd	0.11	110	R									NA		NA		02/17/2009
						From: Cul-de-Sac										
						To: 20-3025 Irongate Dr										
(3028) Gateline Dr	0.05	190	R									NA		NA		02/17/2009
						From: 20-3961 Mistyhill Rd										
(3028) Gateline Dr	0.10	190	R									NA		NA		02/17/2009
						To: 20-3029 Graymoss Dr										
						To: 20-3025 Irongate Dr										

Virginia Department of Transportation
Traffic Engineering Division
2013
Annual Average Daily Traffic Volume Estimates By Section of Route
Chesterfield Maintenance Area

Route	Length	AADT	QA	4Tire	Bus	-----Truck-----				QC	K Factor	QK	Dir Factor	AAWDT	QW	Year
						2Axle	3+Axle	1Trail	2Trail							
Chesterfield County																
3028 Gateline Dr	0.17	780	R				From: 20-3025 Irongate Dr					NA		NA		02/17/2009
3028 Gateline Dr	0.12	250	R				From: 20-3031 Bryanbell Dr					NA		NA		02/17/2009
							To: 20-3898 Steven Hill Dr									
3029 Graymoss Dr	0.06	60	R				From: Cul-de-Sac					NA		NA		02/17/2009
3029 Graymoss Dr	0.08	70	R				From: 20-3024 Turngate Rd					NA		NA		02/17/2009
3029 Graymoss Dr	0.06	230	R				From: 20-3028 Gateline Dr					NA		NA		02/17/2009
3029 Graymoss Dr	0.05	260	R				From: 20-3960 Graymoss Ct					NA		NA		02/17/2009
							To: 20-3025 Irongate Dr									
3030 Turnaway Lane	0.09	690	R				From: 20-3025 Irongate Dr					NA		NA		02/17/2009
3030 Turnaway Lane	0.08	380	R				From: 20-3031 Bryanbell Dr					NA		NA		02/17/2009
							To: 20-3898 Steven Hill Dr									
3031 Bryanbell Dr	0.06	310	R				From: 20-3030 Turnaway Lane					NA		NA		10/25/2006
3031 Bryanbell Dr	0.06	130	R				From: 20-3032 Ironside Dr					NA		NA		10/25/2006
3031 Bryanbell Dr	0.13	600	R				From: 20-3028 Gateline Dr					NA		NA		10/25/2006
3031 Bryanbell Dr	0.10	490	R				From: 20-3938					NA		NA		10/25/2006
3031 Bryanbell Dr	0.11	100	R				From: 20-3937 Cabinmill Rd					NA		NA		10/25/2006
							To: Cul-de-Sac									
3032 Ironside Dr	0.10	40	R				From: 20-3031 Bryanbell Dr					NA		NA		02/17/2009
							To: 20-3898 Steven Hill Dr									
3033 Tevis Lane	0.08	130	R				From: 20-2606 Dumaine Dr					NA		NA		02/17/2009
							To: Cul-de-Sac									
3034 Lynport Ct	0.06	70	R				From: 20-2742 Woodsong Dr					NA		NA		10/25/2006
							To: Cul-de-Sac									
3035 Tanya Terrace	0.11	140	R				From: 20-2606 Dumaine Dr					NA		NA		08/27/2009
							To: Cul-de-Sac									
3036 Speeks Dr	0.26	2200	R				From: Dead End					NA		NA		08/27/2009
3036 Speeks Dr	0.10	5700	R				From: US 360 Hull Street Rd					NA		NA		08/27/2009
3036 Speeks Dr	0.08	3700	R				From: 20-3320					NA		NA		08/27/2009
3036 Speeks Dr	0.09	2200	R				From: 20-3315 Paulbrook Dr					NA		NA		08/27/2009
3036 Speeks Dr	0.13	1900	R				From: 20-3021 Speeks Ct					NA		NA		08/27/2009
							To: 20-2606 Dumaine Dr									

Virginia Department of Transportation
Traffic Engineering Division
2013
Annual Average Daily Traffic Volume Estimates By Section of Route
Chesterfield Maintenance Area

Route	Length	AADT	QA	4Tire	Bus	-----Truck-----				QC	K Factor	QK	Dir Factor	AAWDT	QW	Year
						2Axle	3+Axle	1Trail	2Trail							
Chesterfield County																
(3036) Speeks Dr	0.27	370	R			From: 20-2606 Dumaine Dr					NA			NA		08/27/2009
						To: Cul-de-Sac										
(3037) Silliman Ct	0.11	130	R			From: Cul-de-Sac					NA			NA		08/27/2009
						To: 20-2193 Silliman Dr										
(3038) Springshire Dr	0.08	80	R			From: 20-1663 Firethorne Lane					NA			NA		10/05/2006
						To: Dead End										
(3039) Shaun Ct	0.04	60	R			From: 20-1663 Firethorne Lane					NA			NA		10/05/2006
						To: Cul-de-Sac										
(3040) Glisson Rd	0.04	50	R			From: 20-1663 Firethorne Lane					NA			NA		08/27/2009
						To: Dead End										
(3041) Welch Ct	0.12	130	R			From: 20-2199 Welch Dr					NA			NA		02/23/2009
						To: Cul-de-Sac										
(3042) Remora Dr	0.12	260	R			From: SR 145 Centralia Rd					NA			NA		10/25/2012
						To: 20-3043 Tithonia Circle										
(3042) Remora Dr	0.07	300	R			From: 20-1996					NA			NA		10/25/2006
						To: 20-1905 Old Warson Dr										
(3042) Remora Dr	0.12	310	R			From: 20-3042 Remora Dr					NA			NA		10/25/2006
						To: Cul-de-Sac										
(3043) Tithonia Circle	0.05	60	R			From: Cul-de-Sac					NA			NA		10/25/2006
						To: 20-1905 Old Warson Dr										
(3044) Warson Ct	0.08	70	R			From: Cul-de-Sac					NA			NA		10/25/2006
						To: 20-1905 Old Warson Dr										
(3045) Dulverton Circle	0.05	90	R			From: Cul-de-Sac					NA			NA		10/25/2006
						To: 20-1905 Old Warson Dr										
(3046) Chatteris Pl	0.12	140	R			From: Cul-de-Sac					NA			NA		10/25/2006
						To: 20-2004 Shamrock Dr										
(3047) Queensway Rd	0.12	140	R			From: Dead End					NA			NA		08/27/2009
						To: 20-3049 Paddenswick Ct										
(3047) Queensway Rd	0.06	190	R			From: 20-3048 Queensway Ct					NA			NA		08/27/2009
						To: 20-1825 Marbleridge Rd										
(3047) Queensway Rd	0.06	330	R			From: 20-1825 Marbleridge Rd					NA			NA		08/27/2009
						To: 20-1848 Marblethorpe Rd										
(3047) Queensway Rd	0.08	220	R			From: Cul-de-Sac					NA			NA		08/27/2009
						To: 20-3047 Queensway Rd										
(3048) Queensway Ct	0.06	100	R			From: Cul-de-Sac					NA			NA		08/27/2009
						To: 20-3047 Queensway Rd										
(3049) Paddenswick Ct	0.04	50	R			From: Cul-de-Sac					NA			NA		08/27/2009
						To: 20-3047 Queensway Rd										
(3050) Stevens Hollow Dr	0.04	700	R			From: 20-650 Turner Rd					NA			NA		02/23/2009
						To: 20-3051 Stevens Hollow Dr										

Virginia Department of Transportation
Traffic Engineering Division
2013
Annual Average Daily Traffic Volume Estimates By Section of Route
Chesterfield Maintenance Area

Route	Length	AADT	QA	4Tire	Bus	-----Truck-----				QC	K Factor	QK	Dir Factor	AAWDT	QW	Year
						2Axle	3+Axle	1Trail	2Trail							
Chesterfield County																
(3051) Stevens Hollow Dr	0.09	1200	R			From: 20-3050 Begin Loop To: 20-3056 S, Sexton Dr					NA			NA		10/16/2012
(3051) Stevens Hollow Dr	0.05	360	R			From: 20-3055 Stevens Wood Ct To: 20-3056 NE					NA			NA		10/16/2012
(3051) Stevens Hollow Dr	0.17	550	R			From: 20-3057 Hollow Branch Ct To: 20-3052 Hollow Wood Ct					NA			NA		10/16/2012
(3051) Stevens Hollow Dr	0.11	440	R			From: 20-3050 End Loop To: Cul-de-Sac					NA			NA		10/16/2012
(3052) Hollow Wood Ct	0.04	60	R			From: 20-3051 Stevens Hollow Dr To: 20-1845 Summerleaf Dr					NA			NA		10/05/2006
(3053) Belfield Ct	0.13	190	R			From: Cul-de-Sac To: Dead End					NA			NA		10/17/2012
(3054) Pawpans Ct	0.09	80	R			From: 20-1845 Belfield Rd; Summerleaf Dr To: 20-1845					NA			NA		10/05/2006
(3054) Pawpans Pl	0.14	140	R			From: Dead End To: 20-3051 Stevens Hollow Dr					NA			NA		10/05/2006
(3055) Stevens Wood Ct	0.03	50	R			From: Cul-de-Sac To: 20-3051 Stevens Hollow Dr					NA			NA		10/05/2006
(3056) Sexton Dr	0.26	280	R			From: 20-3051 Stevens Hollow Dr To: 20-3051 Stevens Hollow Dr					NA			NA		10/16/2012
(3056) Sexton Dr	0.03	860	R			From: Dead End To: 20-3051 Stevens Hollow Dr					NA			NA		10/16/2012
(3057) Hollow Branch Ct	0.09	70	R			From: Cul-de-Sac To: Cul-de-Sac					NA			NA		10/05/2006
(3058) Lightwood Ct	0.06	80	R			From: Cul-de-Sac To: 20-2222 Old Creek Rd					NA			NA		10/25/2006
(3059) Pullbrooke Dr	0.29	110	R			From: 20-1848 Marblethorpe Rd To: Cul-de-Sac					NA			NA		10/18/2006
(3060) Telstar Dr	0.15	180	R			From: 20-3064 Plum St To: 20-2847 Chesswood Dr					NA			NA		10/25/2006
(3061) Greatbridge Rd	0.07	70	R			From: Cul-de-Sac To: 20-3064 Plum St					NA			NA		10/25/2006
(3061) Greatbridge Rd	0.06	160	R			From: 20-3063 Greatbridge Terrace To: 20-3062 Greatbridge Ct					NA			NA		10/25/2006
(3061) Greatbridge Rd	0.09	210	R			From: 20-3062 Greatbridge Ct To: 20-2847 Chesswood Dr					NA			NA		10/25/2006

Virginia Department of Transportation
Traffic Engineering Division
2013
Annual Average Daily Traffic Volume Estimates By Section of Route
Chesterfield Maintenance Area

Route	Length	AADT	QA	4Tire	Bus	-----Truck-----				QC	K Factor	QK	Dir Factor	AAWDT	QW	Year
						2Axle	3+Axle	1Trail	2Trail							
Chesterfield County																
(3061) Greatbridge Rd	0.07	180	R				From: 20-2847 Chesswood Dr				NA			NA		10/25/2006
(3061) Greatbridge Rd	0.01	10	R				To: 20-1910 Lost Forest Dr				NA			NA		10/25/2006
							From: Dead End									
(3062) Greatbridge Ct	0.07	70	R				To: 20-3061 Greatbridge Rd				NA			NA		10/25/2006
							From: Cul-de-Sac									
(3063) Greatbridge Terrace	0.07	120	R				To: 20-3061 Greatbridge Rd				NA			NA		10/25/2006
							From: Cul-de-Sac									
(3064) Plum St	0.13	300	R				To: 20-3061 Greatbridge Rd				NA			NA		10/25/2006
(3064) Plum St	0.11	670	R				To: 20-3060 Telstar Dr				NA			NA		10/25/2006
							To: 20-750 Shiloh Dr									
(3065) Cedarbend Lane	0.12	110	R				From: 20-1908				NA			NA		10/25/2006
							To: 20-1910 Lost Forest Dr									
(3066) Bent Wood Ct	0.04	70	R				From: 20-1908				NA			NA		10/25/2006
							To: Cul-de-Sac									
(3067) Forest Acres Lane	0.12	200	R				From: 20-750 Shiloh Dr				NA			NA		10/25/2006
							To: 20-1908 Bentwood Lane									
(3068) Laurel Oak Rd	0.12	180	R				From: Cul-de-Sac				NA			NA		10/05/2006
(3068) Laurel Oak Rd	0.14	450	R				To: 20-3073 Emory Oak Lane				NA			NA		10/05/2006
(3068) Laurel Oak Rd	0.14	630	R				To: 20-3072 Blue Oak Ct				NA			NA		10/05/2006
(3068) Laurel Oak Rd	0.03	700	R				To: 20-2884 Finch Ct				NA			NA		10/05/2006
(3068) Laurel Oak Rd	0.18	890	R				To: 20-3071 Laurel Oak Circle				NA			NA		10/05/2006
(3068) Laurel Oak Rd	0.05	1000	R				To: 20-3070 Water Oak Ct				NA			NA		10/05/2006
(3068) Laurel Oak Rd	0.03	920	R				To: 20-3069 Laurel Oak Ct				NA			NA		10/25/2012
(3069) Laurel Oak Ct	0.06	100	R				To: 20-637 Hopkins Rd				NA			NA		10/05/2006
							From: Cul-de-Sac									
(3070) Water Oak Ct	0.06	80	R				To: 20-3068 Laurel Oak Rd				NA			NA		10/05/2006
							From: Cul-de-Sac									
(3071) Laurel Oak Circle	0.04	60	R				To: 20-3068 Laurel Oak Rd				NA			NA		10/05/2006
							From: Cul-de-Sac									
(3072) Blue Oak Ct	0.04	60	R				To: 20-3068 Laurel Oak Rd				NA			NA		10/07/2006
							From: Cul-de-Sac									
(3073) Emory Oak Lane	0.14	280	R				To: 20-3068 Laurel Oak Rd				NA			NA		02/13/2009
							From: 20-2868 Green Cedar Lane									

Virginia Department of Transportation
Traffic Engineering Division
2013
Annual Average Daily Traffic Volume Estimates By Section of Route
Chesterfield Maintenance Area

Route	Length	AADT	QA	4Tire	Bus	-----Truck-----				QC	K Factor	QK	Dir Factor	AAWDT	QW	Year
						2Axle	3+Axle	1Trail	2Trail							
Chesterfield County																
3073 Emory Oak Lane	0.05	70	R				20-2868 Green Cedar Lane				NA			NA		02/13/2009
							Cul-de-Sac									
3074 Hollow Ridge Ct	0.03	70	R				20-3051 Stevens Hollow Dr				NA			NA		10/25/2006
							Cul-de-Sac									
3075 Black Oak Rd	0.07	610	R				20-642 Salem Church Rd				NA			NA		10/17/2012
3075 Black Oak Rd	0.17	410	R				20-3076 Bur Oak Lane				NA			NA		10/05/2006
3075 Black Oak Rd	0.21	140	R				20-1845 Belfield Rd				NA			NA		10/05/2006
							Cul-de-Sac									
3076 Bur Oak Lane	0.05	60	R				Dead End				NA			NA		10/05/2006
3076 Bur Oak Lane	0.07	110	R				20-3075 Black Oak Rd				NA			NA		10/05/2006
3076 Bur Oak Lane	0.06	70	R				20-3077 Bur Oak Ct				NA			NA		10/05/2006
							Dead End									
3077 Bur Oak Ct	0.06	60	R				20-3076 Bur Oak Lane				NA			NA		10/05/2006
							Cul-de-Sac									
3078 Oak Water Rd	0.07	100	R				20-2620 Lancashire Dr				NA			NA		10/23/2006
							20-3079 Oak Water Ct									
3079 Oak Water Ct	0.08	80	R				20-3078 Oak Water Rd				NA			NA		10/23/2006
							Cul-de-Sac									
3080 Lakeforest Dr	0.29	260	R				Cul-de-Sac				NA			NA		10/23/2006
							20-2620 Lancashire Dr									
3081 Mountain Pine Blvd	0.18	980	R				20-647 Hicks Rd				NA			NA		10/09/2012
3081 Mountain Pine Blvd	0.05	1300	R				20-3195 Spruce Pine Dr				NA			NA		10/09/2012
3081 Mountain Pine Blvd	0.16	1300	R				20-3196 White Cedar Lane				NA			NA		10/09/2012
3081 Mountain Pine Blvd	0.04	1300	R				0.16 MN 20-3196				NA			NA		10/11/2012
3081 Shadymist Dr	0.08	1100	R				20-3085 Treewood Lane				NA			NA		10/11/2012
3081 Shadymist Dr	0.09	1300	R				20-3084 Shadymist Terrace				NA			NA		10/11/2012
3081 Shadymist Dr	0.06	1300	R				20-3083 Woodyshade Circle				NA			NA		10/11/2012
3081 Shadymist Dr	0.07	1700	R				20-3082 Shadymist Ct				NA			NA		10/11/2012
							20-678 South Providence Rd									
3082 Shadymist Ct	0.04	70	R				20-3081 Shadymist Dr				NA			NA		10/23/2006
							Cul-de-Sac									

Virginia Department of Transportation
Traffic Engineering Division
2013
Annual Average Daily Traffic Volume Estimates By Section of Route
Chesterfield Maintenance Area

Route	Length	AADT	QA	4Tire	Bus	-----Truck-----				QC	K Factor	QK	Dir Factor	AAWDT	QW	Year
						2Axle	3+Axle	1Trail	2Trail							
Chesterfield County																
3083	Woodyshade Circle	0.12	150	R								NA		NA		10/23/2006
3084	Shadymist Terrace	0.03	40	R								NA		NA		10/23/2006
3085	Treewood Lane	0.07	70	R								NA		NA		10/23/2006
3085	Treewood Lane	0.09	90	R								NA		NA		10/23/2006
3086	Twilight Lane	0.07	410	R								NA		NA		10/23/2006
3086	Twilight Lane	0.08	280	R								NA		NA		10/23/2006
3086	Twilight Lane	0.05	250	R								NA		NA		10/23/2006
3086	Twilight Lane	0.12	130	R								NA		NA		10/23/2006
3087	Tokay Rd	0.04	60	R								NA		NA		06/01/2009
3087	Tokay Rd	0.09	210	R								NA		NA		06/01/2009
3088	Tokay Ct	0.18	100	R								NA		NA		06/01/2009
3089	Ridgerun Ct	0.03	30	R								NA		NA		06/01/2009
3090	Brookridge Rd	0.07	80	R								NA		NA		06/01/2009
3090	Brookridge Rd	0.04	280	R								NA		NA		06/01/2009
3090	Brookridge Rd	0.07	310	R								NA		NA		06/01/2009
3090	Brookridge Rd	0.18	370	R								NA		NA		06/01/2009
3090	Brookridge Rd	0.08	870	R								NA		NA		06/01/2009
3091	Ridgerun Rd	0.10	120	R								NA		NA		06/01/2009
3091	Ridgerun Rd	0.16	260	R								NA		NA		06/01/2009
3091	Ridgerun Rd	0.08	1100	R								NA		NA		06/01/2009
3091	Ridgerun Rd	0.27	910	R								NA		NA		05/11/2009
3091	Ridgerun Rd	0.03	960	R								NA		NA		05/11/2009

Virginia Department of Transportation
Traffic Engineering Division
2013
Annual Average Daily Traffic Volume Estimates By Section of Route
Chesterfield Maintenance Area

Route	Length	AADT	QA	4Tire	Bus	-----Truck-----				QC	K Factor	QK	Dir Factor	AAWDT	QW	Year
						2Axle	3+Axle	1Trail	2Trail							
Chesterfield County																
(3091) Ridgerun Rd	0.05	520	R			From: 20-653 Qualla Rd					NA			NA		05/11/2009
(3091) Ridgerun Rd	0.08	460	R			To: 20-4530 Ridgerun Pl					NA			NA		05/11/2009
(3091) Ridgerun Rd	0.13	180	R			From: 20-4531 Ridgerun Terrace					NA			NA		05/11/2009
						To: Cul-de-Sac										
(3092) Oakforest Dr	0.03	8	R			From: Dead End					NA			NA		05/11/2009
(3092) Oakforest Dr	0.21	670	R			To: 20-3099 Andradell Lane					NA			NA		05/11/2009
(3092) Oakforest Dr	0.06	1200	R			From: 20-3543					NA			NA		05/11/2009
(3092) Oakforest Dr	0.08	240	R			To: 20-3091 Ridgerun Rd					NA			NA		05/11/2009
(3092) Oakforest Dr	0.08	360	R			From: 20-3094 Timberun Rd					NA			NA		05/11/2009
(3092) Oakforest Dr	0.06	300	R			To: 20-3093 Oakforest Ct					NA			NA		05/11/2009
(3092) Oakforest Dr						From: 20-3090 Brookridge Rd										
(3093) Oakforest Ct	0.07	90	R			To: Cul-de-Sac					NA			NA		05/11/2009
(3093) Oakforest Ct						From: 20-3092 Oakforest Dr										
(3094) Timberun Rd	0.04	70	R			To: Cul-de-Sac					NA			NA		05/11/2009
(3094) Timberun Rd	0.14	100	R			From: 20-3091 Ridgerun Rd					NA			NA		05/11/2009
(3094) Timberun Rd	0.07	100	R			To: 20-3556 Timberun Ct					NA			NA		05/11/2009
(3094) Timberun Rd						From: 20-3092 Oakforest Dr										
(3095) Gention Rd	0.05	390	R			To: 20-3097 S, Genlou Rd					NA			NA		05/11/2009
(3095) Gention Rd	0.04	420	R			From: 0.05 MN 20-3097					NA			NA		05/11/2009
(3095) Gention Rd	0.10	460	R			To: 20-3098 Gention Pl					NA			NA		05/11/2009
(3095) Gention Rd	0.09	830	R			From: 20-3097 N, Genlou Rd					NA			NA		05/11/2009
(3095) Gention Rd	0.03	950	R			To: 20-3096 Gention Ct					NA			NA		05/11/2009
(3095) Gention Rd						From: 20-604 Genito Rd										
(3096) Gention Ct	0.08	70	R			To: Cul-de-Sac					NA			NA		05/11/2009
(3096) Gention Ct						From: 20-3095 Gention Rd										
(3097) Genlou Rd	0.15	170	R			To: Cul-de-Sac					NA			NA		05/11/2009
(3097) Genlou Rd	0.05	190	R			From: 20-3095 S, Gention Rd					NA			NA		05/11/2009
(3097) Genlou Rd	0.11	200	R			To: 20-3542 Upwood Rd					NA			NA		05/11/2009
(3097) Genlou Rd	0.06	180	R			From: 20-3541 Genlou Circle					NA			NA		05/11/2009
(3097) Genlou Rd						To: 20-3540 Genlou Ct										

Virginia Department of Transportation
Traffic Engineering Division
2013
Annual Average Daily Traffic Volume Estimates By Section of Route
Chesterfield Maintenance Area

Route	Length	AADT	QA	4Tire	Bus	-----Truck-----				QC	K Factor	QK	Dir Factor	AAWDT	QW	Year
						2Axle	3+Axle	1Trail	2Trail							
Chesterfield County																
3097	Genlou Rd	0.11	200	R			From: 20-3540 Genlou Ct					NA		NA		05/11/2009
							To: 20-3095 N, Gention Rd									
3098	Gention Pl	0.04	50	R			From: 20-3095 Gention Rd					NA		NA		05/11/2009
							To: Cul-de-Sac									
3099	Andradell Lane	0.10	290	R			From: 20-2790 Rollingway Rd					NA		NA		10/25/2006
							To: 20-3092 Oakforest Dr							NA		10/25/2006
							To: 20-3543									
3100	Pleasanthill Ct	0.05	70	R			From: Cul-de-Sac					NA		NA		10/18/2006
							To: 20-2779 Pleasanthill Dr									
3101	Smoketree Pl	0.05	60	R			From: Cul-de-Sac					NA		NA		08/27/2009
							To: 20-2770 Smoketree Dr									
3102	Gordon School Ct	0.04	60	R			From: 20-2776 Gordon School Rd					NA		NA		08/27/2009
							To: Cul-de-Sac									
3103	Mountain Laurel Dr	0.15	340	R			From: 20-2780 Spirea Rd					NA		NA		10/11/2012
							To: 20-3104 Mountain Laurel Ct							NA		10/18/2006
3103	Mountain Laurel Dr	0.12	190	R			From: 20-2776 Gordon School Rd					NA		NA		10/18/2006
							To: Cul-de-Sac									
3104	Mountain Laurel Ct	0.04	60	R			From: 20-3103 Mountain Laurel Dr					NA		NA		10/18/2006
							To: Cul-de-Sac									
3105	Yucca Dr	0.08	210	R			From: Dead End					NA		NA		10/18/2006
							To: 20-3107 Yucca Ct									
3105	Yucca Dr	0.03	290	R			From: 20-3106 Yucca Lane					NA		NA		10/18/2006
							To: 20-2780 Spirea Rd									
3106	Yucca Lane	0.07	90	R			From: 20-3105 Yucca Dr					NA		NA		10/18/2006
							To: Cul-de-Sac									
3107	Yucca Ct	0.08	100	R			From: Cul-de-Sac					NA		NA		10/18/2006
							To: 20-3105 Yucca Dr									
3108	Sunflower Lane	0.24	270	R			From: 20-2780 Spirea Rd					NA		NA		10/18/2006
							To: Cul-de-Sac									
3109	Glenpark Lane	0.09	170	R			From: 20-1074 Glenmeadow Rd					NA		NA		09/14/2006
							To: 20-3518 Kanbaugh Ct									
3109	Glenpark Lane	0.09	240	R			From: 20-3516 Winamack Rd					NA		NA		09/14/2006
							To: 20-3515 Groveton Terrace									
3109	Glenpark Lane	0.08	380	R			From: 20-3514					NA		NA		09/14/2006
							To: 20-3514									

Virginia Department of Transportation
Traffic Engineering Division
2013
Annual Average Daily Traffic Volume Estimates By Section of Route
Chesterfield Maintenance Area

Route	Length	AADT	QA	4Tire	Bus	-----Truck-----				QC	K Factor	QK	Dir Factor	AAWDT	QW	Year
						2Axle	3+Axle	1Trail	2Trail							
Chesterfield County																
3109	Glenpark Lane	0.06	330	R			From: 20-3514					NA		NA		09/14/2006
3109	Glenpark Lane	0.08	220	R			To: 20-1079 Glenmeadow Ct					NA		NA		09/14/2006
3109	Glenpark Lane	0.13	120	R			From: 20-3110 Glenpark Ct					NA		NA		09/14/2006
							To: Dead End									
3110	Glenpark Ct	0.03	60	R			From: Cul-de-Sac					NA		NA		09/14/2006
							To: 20-3109 Glenpark Lane									
3111	Karma Rd	0.08	380	R			From: 20-1657 Ivywood Rd					NA		NA		08/27/2009
3111	Karma Rd	0.14	60	R			From: 20-3112 Kralan Dr					NA		NA		10/25/2006
							To: Dead End									
3112	Kralan Dr	0.07	70	R			From: 20-1592 Elfinwood Rd					NA		NA		10/25/2006
3112	Kralan Dr	0.07	120	R			From: 20-3113 Kralan Ct					NA		NA		10/25/2006
							To: 20-3111 Karma Rd									
3113	Kralan Ct	0.10	90	R			From: 20-3112 Kralan Dr					NA		NA		10/25/2006
							To: Cul-de-Sac									
3114	Teterling Rd	0.07	46	R			From: Dead End					NA		NA		10/25/2006
3114	Teterling Rd	0.14	250	R			From: 20-3115 Teterling Ct					NA		NA		10/25/2006
3114	Teterling Rd	0.13	110	R			From: 20-1592 Elfinwood Rd					NA		NA		10/25/2006
							To: Dead End									
3115	Teterling Ct	0.15	120	R			From: Cul-de-Sac					NA		NA		10/25/2006
							To: 20-3114 Teterling Rd									
3116	Rossmere Dr	0.11	170	R			From: 20-1073 Ashtree Rd					NA		NA		08/27/2009
3116	Rossmere Dr	0.10	220	R			From: 20-3133 Rossmere Ct					NA		NA		08/27/2009
3116	Rossmere Dr	0.06	300	R			From: 20-3119 Rossmere Circle					NA		NA		08/27/2009
3116	Rossmere Dr	0.09	80	R			From: 20-1070 Glengate Rd					NA		NA		08/27/2009
							To: Dead End									
3117	Ashtree Pl	0.05	50	R			From: 20-1073 Ashtree Rd					NA		NA		08/27/2009
							To: Cul-de-Sac									
3118	Great Branch Dr	0.25	240	R			From: Dead End					NA		NA		10/25/2006
3118	Great Branch Dr	0.17	160	R			From: 20-1521 Womack Rd					NA		NA		10/25/2006
							To: Cul-de-Sac									
3119	Rossmere Circle	0.03	40	R			From: Cul-de-Sac					NA		NA		08/27/2009
							To: 20-3116 Rossmere Dr									

Virginia Department of Transportation
Traffic Engineering Division
2013
Annual Average Daily Traffic Volume Estimates By Section of Route
Chesterfield Maintenance Area

Route	Length	AADT	QA	4Tire	Bus	-----Truck-----				QC	K Factor	QK	Dir Factor	AAWDT	QW	Year
						2Axle	3+Axle	1Trail	2Trail							
Chesterfield County																
3120 Fort Sumter Rd	0.06	130	R								NA		NA			09/28/2006
3121 Fort Sumter Ct	0.04	70	R								NA		NA			09/28/2006
3121 Fort Sumter Ct	0.04	45	R								NA		NA			09/28/2006
3122 DeHaviland Dr	0.11	360	R								NA		NA			05/11/2009
3123 Twelve Oaks Rd	0.08	160	R								NA		NA			09/28/2006
3123 Twelve Oaks Rd	0.09	250	R								NA		NA			09/28/2006
3123 Twelve Oaks Rd	0.16	490	R								NA		NA			09/28/2006
3123 Twelve Oaks Rd	0.22	650	R								NA		NA			10/10/2012
3123 Twelve Oaks Rd	0.17	2200	R								NA		NA			08/14/2012
3124 Glen Tara Dr	0.11	70	R								NA		NA			09/28/2006
3124 Glen Tara Dr	0.14	190	R								NA		NA			09/28/2006
3124 Glen Tara Dr	0.06	270	R								NA		NA			09/28/2006
3124	0.10	490	R								NA		NA			09/28/2006
3124 Glen Tara Dr	0.10	670	R								NA		NA			09/28/2006
3124 Glen Tara Dr	0.08	770	R								NA		NA			10/10/2012
3124 Glen Tara Dr	0.15	760	R								NA		NA			10/10/2012
3125 Ashleywilkes Lane	0.06	180	R								NA		NA			09/28/2006
3125 Ashleywilkes Lane	0.05	60	R								NA		NA			09/28/2006
3126 Sterlinghealth Dr	0.07	60	R								NA		NA			09/28/2006
3127 White Manor Lane	0.06	90	R								NA		NA			09/28/2006
3127 White Manor Lane	0.06	80	R								NA		NA			09/28/2006
3128 Southernbelle Lane	0.07	90	R								NA		NA			09/28/2006

Virginia Department of Transportation
 Traffic Engineering Division
 2013
 Annual Average Daily Traffic Volume Estimates By Section of Route
 Chesterfield Maintenance Area

Route	Length	AADT	QA	4Tire	Bus	-----Truck-----				QC	K Factor	QK	Dir Factor	AAWDT	QW	Year
						2Axle	3+Axle	1Trail	2Trail							
Chesterfield County																
3128 Southernbelle Lane	0.06	200	R								NA			NA		09/28/2006
3129 Southernbelle Ct	0.05	60	R								NA			NA		07/29/2009
3130 Reinhold Dr	0.16	100	R								NA			NA		07/29/2009
3131 Van Nostrand Lane	0.09	40	R								NA			NA		07/29/2009
3132 Hagerty Lane	0.20	120	R								NA			NA		07/29/2009
3132 Hagerty Lane	0.17	300	R								NA			NA		07/29/2009
3133 Rossmere Ct	0.06	80	R								NA			NA		07/29/2009
3134 Dawnwood Terrace	0.07	80	R								NA			NA		07/29/2009
3135 Glenpark Lane	0.06	80	R								NA			NA		09/14/2006
3135 Glenpark Lane	0.06	160	R								NA			NA		09/14/2006
3135 Glenpark Lane	0.05	590	R								NA			NA		09/14/2006
3135 Glenpark Lane	0.05	640	R								NA			NA		10/11/2012
3135 Glenpark Lane	0.06	170	R								NA			NA		09/14/2006
3136 Glenpark Circle	0.03	40	R								NA			NA		09/14/2006
3137 Planters Row Dr	0.07	60	R								NA			NA		08/28/2006
3137 Planters Row Dr	0.21	150	R								NA			NA		08/28/2006
3137 Planters Row Dr	0.09	260	R								NA			NA		08/28/2006
3138 Planters Row Ct	0.04	40	R								NA			NA		08/28/2006
3139 Thornleigh Rd	0.39	420	R								NA			NA		08/28/2006
3139 Thornleigh Rd	0.07	70	R								NA			NA		08/28/2006
3140 Glenlivet Dr	0.15	220	R								NA			NA		10/10/2006

Virginia Department of Transportation
Traffic Engineering Division
2013
Annual Average Daily Traffic Volume Estimates By Section of Route
Chesterfield Maintenance Area

Route	Length	AADT	QA	4Tire	Bus	-----Truck-----				QC	K Factor	QK	Dir Factor	AAWDT	QW	Year
						2Axle	3+Axle	1Trail	2Trail							
Chesterfield County																
3140	Glenlivet Dr	0.07	350	R								NA		NA		10/25/2012
3141	Glenlivet Ct	0.08	90	R								NA		NA		10/10/2006
3142	Shire Oak Dr	0.10	70	R								NA		NA		10/10/2006
3142	Shire Oak Dr	0.09	120	R								NA		NA		10/10/2006
3143	Perthwood Lane	0.04	20	R								NA		NA		10/10/2006
3143	Perthwood Lane	0.15	90	R								NA		NA		10/10/2006
3143	Perthwood Lane	0.05	80	R								NA		NA		10/10/2006
3144	Perthshire St	0.09	200	R								NA		NA		07/24/2009
3145	Old Mesa Dr	0.11	110	R								NA		NA		08/27/2009
3146	Shanto Ct	0.15	160	R								NA		NA		08/27/2009
3147	Bluespruce Dr	0.10	90	R								NA		NA		10/25/2006
3148	Madison Ct	0.06	60	R								NA		NA		10/10/2006
3148	Madison Ct	0.05	50	R								NA		NA		10/10/2006
3149	Rabbit Run	0.07	70	R								NA		NA		10/10/2006
3149	Rabbit Run	0.05	50	R								NA		NA		10/10/2006
3150	Greenyard Rd	0.34	160	R								NA		NA		04/09/2009
3151	Meterie Ct	0.04	60	R								NA		NA		09/09/2009
3152	Berry Ridge Terrace	0.01	270	R								NA		NA		04/09/2009
3152	Berry Ridge Terrace	0.18	120	R								NA		NA		05/09/2009
3153	Simplicity Ct	0.09	160	R								NA		NA		10/23/2003

Virginia Department of Transportation
Traffic Engineering Division
2013
Annual Average Daily Traffic Volume Estimates By Section of Route
Chesterfield Maintenance Area

Route	Length	AADT	QA	4Tire	Bus	-----Truck-----				QC	K Factor	QK	Dir Factor	AAWDT	QW	Year
						2Axle	3+Axle	1Trail	2Trail							
Chesterfield County																
(3154) Husting Rd	0.06	1800	R								NA			NA		04/09/2009
(3154) Husting Rd	0.11	1700	R								NA			NA		04/09/2009
(3154) Husting Rd	0.06	400	R								NA			NA		04/09/2009
(3154) Husting Rd	0.06	360	R								NA			NA		04/09/2009
(3154) Husting Rd	0.05	310	R								NA			NA		04/09/2009
(3155) Husting Ct	0.07	90	R								NA			NA		10/25/2006
(3156) Rams Crossing	0.18	200	R								NA			NA		05/06/2009
(3156) Rams Crossing	0.05	230	R								NA			NA		05/06/2009
(3156) Rams Crossing	0.13	470	R								NA			NA		05/06/2009
(3156) Rams Crossing	0.22	150	R								NA			NA		05/06/2009
(3157) Torquay Loop	0.18	110	R								NA			NA		10/23/2006
(3158) Nott Lane	0.04	1500	R								NA			NA		04/09/2009
(3158) Nott Lane	0.11	1400	R								NA			NA		04/09/2009
(3158) Nott Lane	0.13	180	R								NA			NA		04/09/2009
(3159) Brookridge Way	0.04	60	R								NA			NA		05/11/2009
(3160) Brookridge Pl	0.03	40	R								NA			NA		05/11/2009
(3161) Libro Loop	0.12	580	R								NA			NA		05/06/2009
(3162) Pennbrook Dr	0.05	30	R								NA			NA		08/27/2009
(3162) Pennbrook Dr	0.16	240	R								NA			NA		08/27/2009
(3163) Pennbrook Ct	0.10	80	R								NA			NA		08/27/2009
(3164) Brickhaven Dr	0.16	170	R								NA			NA		08/27/2009

Virginia Department of Transportation
Traffic Engineering Division
2013
Annual Average Daily Traffic Volume Estimates By Section of Route
Chesterfield Maintenance Area

Route	Length	AADT	QA	4Tire	Bus	-----Truck-----				QC	K Factor	QK	Dir Factor	AAWDT	QW	Year
						2Axle	3+Axle	1Trail	2Trail							
Chesterfield County																
(3165) Hallmark Dr	0.07	120	R			From: 20-3169 Brambleton Rd					NA		NA			10/25/2006
(3165) Hallmark Dr	0.14	210	R			To: 20-3168 Hallmark Terrace					NA		NA			10/25/2006
(3165) Hallmark Dr	0.04	360	R			From: 20-3167 Hallmark Circle					NA		NA			10/25/2006
(3165) Hallmark Dr	0.06	410	R			To: 20-3166 Hallmark Ct					NA		NA			10/25/2006
(3166) Hallmark Ct	0.03	40	R			From: 20-2301 Jessup Rd					NA		NA			02/25/2009
(3166) Hallmark Ct	0.03	40	R			To: 20-3165 Hallmark Dr					NA		NA			02/25/2009
(3167) Hallmark Circle	0.03	45	R			From: Cul-de-Sac					NA		NA			02/25/2009
(3168) Hallmark Terrace	0.04	60	R			To: 20-3165 Hallmark Dr					NA		NA			02/25/2009
(3169) Brambleton Rd	0.03	20	R			From: Dead End					NA		NA			10/25/2006
(3169) Brambleton Rd	0.14	670	R			To: 20-4436 Huntsville Ct					NA		NA			10/25/2006
(3169) Brambleton Rd	0.08	830	R			From: 20-3152					NA		NA			10/25/2006
(3169) Brambleton Rd	0.08	240	R			To: 20-2301 Jessup Rd					NA		NA			10/24/2012
(3169) Brambleton Rd	0.14	190	R			From: 20-3165 Hallmark Dr					NA		NA			10/24/2012
(3170) Litchfield Rd	0.28	90	R			To: 20-2326 Hackney Rd					NA		NA			04/27/2009
(3170) Litchfield Dr	0.13	1200	R			From: Cul-de-Sac					NA		NA			04/27/2009
(3170) Litchfield Dr	0.27	1400	R			To: 20-2238					NA		NA			04/27/2009
(3170) Litchfield Dr	0.09	1700	R			From: 20-2237					NA		NA			04/27/2009
(3171) Buttermere Ct	0.09	90	R			To: 20-3171 Buttermere Ct					NA		NA			04/27/2009
(3172) Hadley Lane	0.07	80	R			From: 20-649 Newbys Bridge Rd					NA		NA			04/27/2009
(3173) Brixton Rd	0.13	280	R			To: Cul-de-Sac					NA		NA			10/23/2006
(3173) Brixton Rd	0.16	170	R			From: 20-3170 Litchfield Dr					NA		NA			10/23/2006
(3174) Collingswood Dr	0.22	220	R			To: 20-2237					NA		NA			10/23/2006
(3174) Collingswood Dr	0.22	220	R			From: 20-2238					NA		NA			10/23/2006
(3174) Collingswood Dr	0.22	220	R			To: 20-3173 Brixton Rd					NA		NA			10/23/2006

Virginia Department of Transportation
Traffic Engineering Division
2013
Annual Average Daily Traffic Volume Estimates By Section of Route
Chesterfield Maintenance Area

Route	Length	AADT	QA	4Tire	Bus	-----Truck-----				QC	K Factor	QK	Dir Factor	AAWDT	QW	Year
						2Axle	3+Axle	1Trail	2Trail							
Chesterfield County																
(3175) Goldenbrook Dr	0.39	230	R			From: Dead End					NA			NA		07/01/2009
(3175) Goldenbrook Dr	0.04	350	R			From: 20-3177 Edgecliff Lane					NA			NA		07/01/2009
(3175) Goldenbrook Dr	0.17	460	R			From: 20-3176 Goldenbrook Ct					NA			NA		07/01/2009
(3175) Goldenbrook Dr	0.04	540	R			From: 20-3179 Cloverfield Ct					NA			NA		07/01/2009
(3175) Goldenbrook Dr	0.07	620	R			From: 20-3178 Cloverfield Circle					NA			NA		07/01/2009
(3176) Goldenbrook Ct	0.06	50	R			From: 20-654 Spring Run Rd					NA			NA		07/01/2009
(3177) Edgecliff Lane	0.13	110	R			From: 20-3175 Goldenbrook Dr					NA			NA		07/01/2009
(3178) Cloverfield Circle	0.06	60	R			From: Cul-de-Sac					NA			NA		07/01/2009
(3179) Cloverfield Ct	0.05	40	R			From: 20-3175 Goldenbrook Dr					NA			NA		07/01/2009
(3180) Hackney Circle	0.11	130	R			From: Cul-de-Sac					NA			NA		02/25/2009
(3181) La Rosa Rd	0.09	80	R			From: 20-2326 Hackney Rd					NA			NA		10/23/2006
(3182) Crumpland Rd	0.39	520	R			From: 20-2124 Sanchez Rd					NA			NA		08/27/2009
(3183) Chester Station Dr	0.08	90	R			From: 20-2122 Cannock Rd					NA			NA		10/03/2006
(3183) Chester Station Dr	0.06	220	R			From: 20-653 Qualla Rd					NA			NA		10/03/2006
(3183) Chester Station Dr	0.16	360	R			From: 20-3226 Robbie Rd					NA			NA		10/25/2012
(3184) Coastline Circle	0.05	70	R			From: Cul-de-Sac					NA			NA		10/03/2006
(3185) Railgate Terrace	0.05	80	R			From: 20-3183 Chester Station Dr					NA			NA		10/03/2006
(3186) Sussex Dr	0.10	400	R			From: Cul-de-Sac					NA			NA		04/27/2009
(3186) Sussex Dr	0.06	490	R			From: 20-3189 Kempwood Dr					NA			NA		04/27/2009
(3186) Sussex Dr	0.09	610	R			From: 20-3188 Sussex Pl					NA			NA		04/27/2009
(3187) Sussex Ct	0.05	70	R			From: 20-3187 Sussex Ct					NA			NA		10/23/2006
						From: 20-649 Newbys Br Rd										
						From: Cul-de-Sac										
						From: 20-3186 Sussex Dr										

Virginia Department of Transportation
Traffic Engineering Division
2013
Annual Average Daily Traffic Volume Estimates By Section of Route
Chesterfield Maintenance Area

Route	Length	AADT	QA	4Tire	Bus	-----Truck-----				QC	K Factor	QK	Dir Factor	AAWDT	QW	Year
						2Axle	3+Axle	1Trail	2Trail							
Chesterfield County																
3188 Sussex Pl	0.08	90	R								NA			NA		10/23/2006
3189 Kempwood Dr	0.05	70	R								NA			NA		10/23/2006
3189 Kempwood Dr	0.05	190	R								NA			NA		10/23/2006
3189 Kempwood Dr	0.04	350	R								NA			NA		10/23/2006
3190 Kempwood Pl	0.07	70	R								NA			NA		10/23/2006
3190 Kempwood Pl	0.05	80	R								NA			NA		10/23/2006
3191 Kempwood Ct	0.07	70	R								NA			NA		10/23/2006
3192 Hilmar Dr	0.06	810	R								NA			NA		10/05/2006
3192 Hilmar Dr	0.07	680	R								NA			NA		10/05/2006
3192 Hilmar Dr	0.21	220	R								NA			NA		10/05/2006
3193 Cypressleaf Dr	0.18	110	R								NA			NA		10/05/2006
3195 Spruce Pine Dr	0.09	130	R								NA			NA		10/23/2006
3195 Spruce Pine Dr	0.16	700	R								NA			NA		10/23/2006
3196 White Cedar Lane	0.13	270	R								NA			NA		10/23/2006
3196 White Cedar Lane	0.11	140	R								NA			NA		10/23/2006
3197 White Cedar Ct	0.05	70	R								NA			NA		10/23/2006
3198 Mountain Pine Terrace	0.11	140	R								NA			NA		10/23/2006
3198 Mountain Pine Terrace	0.14	250	R								NA			NA		10/23/2006
3199 Pinchot St	0.10	100	R								NA			NA		10/23/2006
3199 Pinchot St	0.03	20	R								NA			NA		10/23/2006
3200 Harbour Pointe Rd	0.24	330	R								NA			NA		09/21/2006

Virginia Department of Transportation
Traffic Engineering Division
2013
Annual Average Daily Traffic Volume Estimates By Section of Route
Chesterfield Maintenance Area

Route	Length	AADT	QA	4Tire	Bus	-----Truck-----				QC	K Factor	QK	Dir Factor	AAWDT	QW	Year
						2Axle	3+Axle	1Trail	2Trail							
Chesterfield County																
(3200) Harbour Pointe Rd	0.11	540	R								NA			NA		09/21/2006
(3200) Harbour Pointe Rd	0.29	760	R								NA			NA		09/21/2006
(3200) Harbour Pointe Rd	0.04	980	R								NA			NA		09/21/2006
(3200) Harbour Pointe Rd	0.23	1200	R								NA			NA		09/21/2006
(3200) Harbour Pointe Rd	0.05	1700	R								NA			NA		09/21/2006
(3200) Harbour Pointe Rd	0.06	1700	R								NA			NA		08/21/2012
(3201) Harbour Bluff Rd	0.01	320	R								NA			NA		09/21/2006
(3201) Harbour Bluff Rd	0.05	260	R								NA			NA		09/21/2006
(3201) Harbour Bluff Rd	0.03	190	R								NA			NA		09/21/2006
(3202) Harbour Bluff Terrace	0.07	80	R								NA			NA		09/21/2006
(3202) Harbour Bluff Terrace	0.07	110	R								NA			NA		09/21/2006
(3203) Harbour Bluff Ct	0.05	60	R								NA			NA		09/21/2006
(3204) Harbour Bluff Pl	0.07	60	R								NA			NA		09/21/2006
(3205) Harbourwood Rd	0.11	70	R								NA			NA		09/21/2006
(3205) Harbourwood Rd	0.03	150	R								NA			NA		09/21/2006
(3205) Harbourwood Rd	0.04	230	R								NA			NA		09/21/2006
(3206) Harbourwood Pl	0.09	90	R								NA			NA		09/21/2006
(3207) Harbourwood Ct	0.04	50	R								NA			NA		09/21/2006
(3208) Rockport Landing Rd	0.05	60	R								NA			NA		09/25/2006
(3208) Rockport Landing Rd	0.08	120	R								NA			NA		09/25/2006
(3208) Rockport Landing Rd	0.06	250	R								NA			NA		09/25/2006
(3209) Rockport Landing Ct	0.05	60	R								NA			NA		09/26/2006

Virginia Department of Transportation
Traffic Engineering Division
2013
Annual Average Daily Traffic Volume Estimates By Section of Route
Chesterfield Maintenance Area

Route	Length	AADT	QA	4Tire	Bus	-----Truck-----				QC	K Factor	QK	Dir Factor	AAWDT	QW	Year
						2Axle	3+Axle	1Trail	2Trail							
Chesterfield County																
3210	Rockport Landing Pl	0.10	80	R								NA		NA		09/25/2006
3211	Watch Harbour Rd	0.24	90	R								NA		NA		09/25/2006
3211	Watch Harbour Rd	0.08	190	R								NA		NA		09/25/2006
3211	Watch Harbour Rd	0.07	260	R								NA		NA		09/25/2006
3212	Watch Harbour Ct	0.07	47	R								NA		NA		09/25/2006
3213	North Point Rd	0.07	160	R								NA		NA		09/25/2006
3213	North Point Rd	0.09	100	R								NA		NA		09/25/2006
3214	North Point Ct	0.04	40	R								NA		NA		06/01/2009
3215	Bayport Landing Rd	0.04	360	R								NA		NA		06/01/2009
3215	Bayport Landing Rd	0.09	160	R								NA		NA		06/01/2009
3216	Bayport Landing Terrace	0.10	150	R								NA		NA		06/01/2009
3216	Bayport Landing Terrace	0.05	250	R								NA		NA		06/01/2009
3217	Bayport Landing Ct	0.04	70	R								NA		NA		06/01/2009
3218	Sagewood Terrace	0.05	320	R								NA		NA		08/27/2009
3219	Sagewood Trace	0.04	80	R								NA		NA		08/27/2009
3219	Sagewood Trace	0.06	130	R								NA		NA		08/29/2009
3220	Gimbel Dr	0.22	280	R								NA		NA		10/25/2006
3221	Esther Lane	0.05	260	R								NA		NA		10/25/2006
3221	Esther Lane	0.06	200	R								NA		NA		10/25/2006
3221	Esther Lane	0.09	270	R								NA		NA		10/25/2006
3221	Esther Lane	0.06	210	R								NA		NA		10/25/2006

Virginia Department of Transportation
Traffic Engineering Division
2013
Annual Average Daily Traffic Volume Estimates By Section of Route
Chesterfield Maintenance Area

Route	Length	AADT	QA	4Tire	Bus	-----Truck-----				QC	K Factor	QK	Dir Factor	AAWDT	QW	Year
						2Axle	3+Axle	1Trail	2Trail							
Chesterfield County																
3222 Esther Ct	0.04	60	R			From: 20-3221 Esther Lane					NA			NA		10/25/2006
						To: Cul-de-Sac										
3223 Esther Ct	0.04	30	R			From: 20-3221 Esther Lane					NA			NA		08/27/2009
						To: Cul-de-Sac										
3224 Promontory Pointe Rd	0.29	320	R			From: 20-3200 Harbour Pointe Rd					NA			NA		06/01/2009
						To: Cul-de-Sac										
3225 Chrisfield Dr	0.05	40	R			From: Dead End					NA			NA		08/27/2009
						To: 20-1592 Elfinwood Rd										
3225 Chrisfield Dr	0.03	40	R			From: 20-1592 Elfinwood Rd					NA			NA		08/27/2009
						To: Cul-de-Sac										
3226 Robbie Rd	0.22	330	R			From: 20-3227 Christina Rd					NA			NA		08/27/2009
						To: 20-3182 Crumpland Rd										
3226 Robbie Rd	0.04	30	R			From: 20-3182 Crumpland Rd					NA			NA		08/27/2009
						To: Dead End										
3227 Christina Rd	0.06	20	R			From: Dead End					NA			NA		08/27/2009
						To: 20-3226 Robbie Rd										
3227 Christina Rd	0.13	190	R			From: 20-3226 Robbie Rd					NA			NA		08/27/2009
						To: 20-3228 Christina Way										
3227 Christina Rd	0.17	150	R			From: 20-3228 Christina Way					NA			NA		08/27/2009
						To: 20-3229 Christina Ct										
3227 Christina Rd	0.07	40	R			From: 20-3229 Christina Ct					NA			NA		08/27/2009
						To: Cul-de-Sac										
3228 Christina Way	0.05	30	R			From: 20-3227 Christina Rd					NA			NA		08/27/2009
						To: Cul-de-Sac										
3229 Christina Ct	0.05	30	R			From: Cul-de-Sac					NA			NA		08/27/2009
						To: 20-3227 Christina Rd										
3230 Heather Stone Dr	0.13	130	R			From: 20-691 Walnut Dr					NA			NA		08/27/2009
						To: Cul-de-Sac										
3231 Austin Ct	0.05	60	R			From: 20-2413 Austin Rd					NA			NA		08/27/2009
						To: Cul-de-Sac										
3232 Whitley St	0.09	210	R			From: 20-2413 Austin Rd					NA			NA		08/27/2009
						To: 20-3233 Whitley Ct										
3232 Whitley St	0.16	140	R			From: 20-3233 Whitley Ct					NA			NA		08/27/2009
						To: Cul-de-Sac										
3233 Whitley Ct	0.06	50	R			From: Cul-de-Sac					NA			NA		08/27/2009
						To: 20-3232 Whitley St										
3234 Silvertree Ct	0.15	160	R			From: 20-1264 Silvertree Lane					NA			NA		03/18/2009
						To: Cul-de-Sac										
3235 Fielding Rd	0.17	260	R			From: 20-3239 Prairie Wood Rd					NA			NA		03/16/2009
						To: 20-3238 Trahern Dr										

Virginia Department of Transportation
Traffic Engineering Division
2013
Annual Average Daily Traffic Volume Estimates By Section of Route
Chesterfield Maintenance Area

Route	Length	AADT	QA	4Tire	Bus	-----Truck-----				QC	K Factor	QK	Dir Factor	AAWDT	QW	Year
						2Axle	3+Axle	1Trail	2Trail							
Chesterfield County																
(3235) Fielding Rd	0.18	470	R			From: 20-3238 Trahern Dr					NA		NA			03/16/2009
(3235) Fielding Rd	0.13	560	R			To: 20-3237 Ledgewood Dr					NA		NA			03/16/2009
(3235) Fielding Rd	0.09	900	R			From: 20-3236 Loganwood Dr					NA		NA			05/04/2009
						To: 20-619 Happy Hill Rd										
(3236) Loganwood Dr	0.22	30	R			From: Dead End					NA		NA			05/04/2009
(3236) Loganwood Dr	0.18	410	R			To: 20-3238 Trahern Dr					NA		NA			05/04/2009
(3236) Loganwood Dr	0.18	630	R			From: 20-3237 Ledgewood Dr					NA		NA			05/04/2009
						To: 20-3235 Fielding Rd										
(3237) Ledgewood Dr	0.06	40	R			From: 20-3236 Loganwood Dr					NA		NA			05/04/2009
						To: 20-3235 Fielding Rd										
(3238) Trahern Dr	0.06	30	R			From: 20-3236 Loganwood Dr					NA		NA			05/04/2009
						To: 20-3235 Fielding Rd										
(3239) Prairie Wood Rd	0.07	30	R			From: 20-3236 Loganwood Dr					NA		NA			05/04/2009
						To: 20-3235 Fielding Rd										
(3240) Jolly Pl	0.10	60	R			From: 20-1656 Jolly Lane					NA		NA			10/25/2006
						To: Cul-de-Sac										
(3241) Rabbit Foot Lane	0.19	140	R			From: End Loop					NA		NA			05/04/2009
(3241) Rabbit Foot Lane	0.05	90	R			To: 20-3242 Rabbit Foot Ct					NA		NA			05/04/2009
(3241) Rabbit Foot Lane	0.16	260	R			From: 20-3243 Rabbit Foot Pl					NA		NA			05/04/2009
(3241) Rabbit Foot Lane	0.10	670	R			To: Begin Loop					NA		NA			05/04/2009
						To: 20-763 Fordham Rd										
(3242) Rabbit Foot Ct	0.08	80	R			From: 20-3241 Rabbit Foot Lane					NA		NA			05/04/2009
						To: Cul-de-Sac										
(3243) Rabbit Foot Pl	0.05	50	R			From: 20-3241 Rabbit Foot Lane					NA		NA			05/04/2009
						To: Cul-de-Sac										
(3244) Country Spring Lane	0.10	120	R			From: 20-763 Fordham Rd					NA		NA			05/04/2009
						To: Cul-de-Sac										
(3245) Chatham Grove Lane	0.16	160	R			From: Cul-de-Sac					NA		NA			05/04/2009
(3245) Chatham Grove Lane	0.03	490	R			To: 20-4442 Horsetail Lane					NA		NA			05/04/2009
(3245) Chatham Grove Lane	0.22	530	R			From: 20-4440 Wind Pl					NA		NA			05/04/2009
(3245) Chatham Grove Lane	0.07	780	R			To: 20-3247 Wind Grove Ct					NA		NA			05/04/2009
						To: 20-3246 Chatham Grove Pl										

Virginia Department of Transportation
Traffic Engineering Division
2013
Annual Average Daily Traffic Volume Estimates By Section of Route
Chesterfield Maintenance Area

Route	Length	AADT	QA	4Tire	Bus	-----Truck-----				QC	K Factor	QK	Dir Factor	AAWDT	QW	Year
						2Axle	3+Axle	1Trail	2Trail							
Chesterfield County																
3245	Chatham Grove Lane	0.11	900	R							NA			NA		05/04/2009
3246	Chatham Grove Pl	0.07	90	R							NA			NA		05/04/2009
3247	Wind Grove Ct	0.05	60	R							NA			NA		05/04/2009
3248	Burgess House Lane	0.22	520	R							NA			NA		05/04/2009
3248	Burgess House Lane	0.07	180	R							NA			NA		05/04/2009
3249	Olde Liberty Rd	0.20	460	R							NA			NA		05/04/2009
3250	Stirrup Circle	0.09	140	R							NA			NA		04/29/2009
3251	Scouters Circle	0.07	120	R							NA			NA		04/29/2009
3252	Scouters Pl	0.04	50	R							NA			NA		04/29/2009
3252	Scouters Pl	0.04	200	R							NA			NA		04/29/2009
3253	Boones Trail Circle	0.04	50	R							NA			NA		04/29/2009
3253	Boones Trail Circle	0.08	120	R							NA			NA		04/29/2009
3254	Conestoga Pl	0.15	210	R							NA			NA		04/29/2009
3255	Long Tom Lane	0.07	90	R							NA			NA		04/29/2009
3255	Long Tom Lane	0.08	240	R							NA			NA		04/29/2009
3256	Long Tom Ct	0.06	70	R							NA			NA		04/29/2009
3257	Boones Trail Ct	0.04	40	R							NA			NA		04/29/2009
3258	Gateway Centre Pkwy	0.85	420	R							NA			NA		08/27/2009
3259	Ridgedale Pkwy	0.68	4600	R							NA			NA		08/27/2009
3260	Wyntrebrooke Dr	0.03	30	R							NA			NA		10/23/2006

Virginia Department of Transportation
Traffic Engineering Division
2013
Annual Average Daily Traffic Volume Estimates By Section of Route
Chesterfield Maintenance Area

Route	Length	AADT	QA	4Tire	Bus	-----Truck-----				QC	K Factor	QK	Dir Factor	AAWDT	QW	Year
						2Axle	3+Axle	1Trail	2Trail							
Chesterfield County																
(3260) Wyntrebrooke Dr	0.06	390	R			From: 20-3264 Summerbrooke Dr					NA			NA		10/23/2006
(3260) Wyntrebrooke Dr	0.06	470	R			To: 20-3262 Fallbrooke Dr					NA			NA		10/23/2006
(3260) Wyntrebrooke Dr	0.12	440	R			From: 20-3261 Wyntrebrooke Ct					NA			NA		10/23/2012
						To: 20-647 Walmsley Blvd										
(3261) Wyntrebrooke Ct	0.05	60	R			From: 20-3260 Wyntrebrooke Dr					NA			NA		10/23/2006
						To: Cul-de-Sac										
(3262) Fallbrooke Dr	0.08	100	R			From: 20-3260 Wyntrebrooke Dr					NA			NA		10/23/2006
(3262) Fallbrooke Dr	0.12	110	R			From: 20-3263 Fallbrooke Ct					NA			NA		10/23/2006
						To: 20-3264 Summerbrooke Dr										
(3263) Fallbrooke Ct	0.04	40	R			From: Cul-de-Sac					NA			NA		10/23/2006
						To: 20-3262 Fallbrooke Dr										
(3264) Summerbrooke Dr	0.28	110	R			From: 20-3260 Wyntrebrooke Dr					NA			NA		10/23/2006
(3264) Summerbrooke Dr	0.09	270	R			To: 20-3262 Fallbrooke Dr					NA			NA		10/23/2006
(3264) Summerbrooke Dr	0.09	450	R			From: 20-3265 Summerbrooke Ct					NA			NA		10/23/2012
						To: 20-647 Walmsley Blvd										
(3265) Summerbrooke Ct	0.06	90	R			From: Cul-de-Sac					NA			NA		10/23/2006
						To: 20-3264 Summerbrooke Dr										
(3266) Hartsdale Rd	0.02	10	R			From: Dead End					NA			NA		10/23/2006
(3266) Hartsdale Rd	0.11	250	R			To: 20-3267 Hartsdale Ct					NA			NA		10/23/2006
						To: 20-2181 Drexelbrook Rd										
(3267) Hartsdale Ct	0.09	110	R			From: Cul-de-Sac					NA			NA		10/23/2006
						To: 20-3266 Hartsdale Rd										
(3268) Royal Crescent Way	0.11	100	R			From: Cul-de-Sac					NA			NA		10/18/2006
						To: Cul-de-Sac										
(3269) Newbys Ct	0.10	160	R			From: 20-649 Newbys Bridge Rd					NA			NA		04/27/2009
						To: Cul-de-Sac										
(3270) Kewbridge Ct	0.06	60	R			From: 20-653 Courthouse Rd					NA			NA		08/27/2009
						To: Cul-de-Sac										
(3271) Royal Crescent Dr	0.15	310	R			From: 20-1421 Clearlake Rd					NA			NA		10/18/2006
(3271) Royal Crescent Dr	0.09	190	R			To: 20-3272 Royal Crescent Ct					NA			NA		10/18/2006
						To: 20-3268 Royal Crescent Wy										
(3272) Royal Crescent Ct	0.04	30	R			From: Cul-de-Sac					NA			NA		10/18/2006
						To: 20-3271 Royal Crescent Dr										

Virginia Department of Transportation
Traffic Engineering Division
2013
Annual Average Daily Traffic Volume Estimates By Section of Route
Chesterfield Maintenance Area

Route	Length	AADT	QA	4Tire	Bus	-----Truck-----				QC	K Factor	QK	Dir Factor	AAWDT	QW	Year
						2Axle	3+Axle	1Trail	2Trail							
Chesterfield County																
3273	Cheyney Circle	0.08	80	R			From: 20-1421 Clearlake Rd				NA			NA		10/18/2006
							To: Cul-de-Sac									
3274	Darylann Ct	0.10	110	R			From: 20-1456 Cherylann Rd				NA			NA		10/18/2006
							To: Cul-de-Sac									
3275	Clivendon Ct	0.09	70	R			From: Cul-de-Sac				NA			NA		08/27/2009
							To: 20-1421 Clearlake Rd									
3276	Vickilee Rd N	0.04	180	R			From: 20-1421 Clearlake Rd				NA			NA		08/27/2009
							To: 20-3279 Vickilee Ct									
3277	Battenburg Pl	0.05	100	R			From: 20-1421 Clearlake Rd				NA			NA		08/27/2009
							To: 20-3278 Battenburg Ct									
3277	Battenburg Pl	0.03	46	R			From: 20-3278 Battenburg Ct				NA			NA		08/27/2009
							To: Cul-de-Sac									
3278	Battenburg Ct	0.09	110	R			From: Cul-de-Sac				NA			NA		08/27/2009
							To: 20-3277 Battenburg Pl									
3279	Vickilee Ct	0.14	160	R			From: Cul-de-Sac				NA			NA		08/27/2009
							To: 20-3276									
3280	Eagle Point Rd	0.06	110	R			From: 20-3281 Ludgate Pl				NA			NA		10/03/2006
							To: 20-1552 Castlebury Dr									
3280	Eagle Point Rd	0.06	260	R			From: 20-1552 Castlebury Dr				NA			NA		10/03/2006
							To: 20-1588									
3280	Eagle Point Rd	0.06	350	R			From: 20-1588				NA			NA		10/03/2006
							To: 20-3536 Chagford Dr									
3280	Eagle Point Rd	0.16	310	R			From: 20-3536 Chagford Dr				NA			NA		10/03/2006
							To: 20-3537 Crofton Rd									
3281	Ludgate Pl	0.08	180	R			From: 20-1660 Ludgate Rd				NA			NA		08/27/2009
							To: 20-3280 Eagle Point Rd									
3281	Ludgate Pl	0.04	130	R			From: 20-3280 Eagle Point Rd				NA			NA		08/27/2009
							To: 20-3282 Ludgate Ct									
3281	Ludgate Pl	0.07	50	R			From: 20-3282 Ludgate Ct				NA			NA		08/27/2009
							To: Cul-de-Sac									
3282	Ludgate Ct	0.05	40	R			From: 20-3281 Ludgate Pl				NA			NA		08/27/2009
							To: Cul-de-Sac									
3283	Biltmore Rd	0.07	140	R			From: 20-1587 Wood Dale Rd				NA			NA		08/27/2009
							To: 20-1660 Ludgate Rd									
3284	Sarrington Lane	0.05	130	R			From: 20-3285 New Found Lane				NA			NA		08/27/2009
							To: 20-1552 Castlebury Dr									
3285	New Found Lane	0.22	200	R			From: 20-3286 Rufford Rd				NA			NA		08/27/2009
							To: 20-3284 Sarrington Lane									
3285	New Found Lane	0.04	50	R			From: 20-3284 Sarrington Lane				NA			NA		08/27/2009
							To: Cul-de-Sac									

Virginia Department of Transportation
Traffic Engineering Division
2013
Annual Average Daily Traffic Volume Estimates By Section of Route
Chesterfield Maintenance Area

Route	Length	AADT	QA	4Tire	Bus	-----Truck-----				QC	K Factor	QK	Dir Factor	AAWDT	QW	Year
						2Axle	3+Axle	1Trail	2Trail							
Chesterfield County																
(3286) Rufford Rd	0.08	320	R			From: 20-1552 Castlebury Dr					NA			NA		10/03/2006
(3286) Rufford Rd	0.06	390	R			To: 20-3285 New Found Lane					NA			NA		10/03/2006
(3286) Rufford Rd	0.06	450	R			From: 20-3707 Walnut Cove Ct					NA			NA		10/03/2006
(3286) Rufford Rd	0.07	520	R			To: 20-3708 Rufford Pl					NA			NA		10/03/2006
(3286) Rufford Rd	0.08	680	R			From: 20-3709 Rufford Ct					NA			NA		10/03/2006
(3286) Rufford Rd						To: 20-1575 Surry Rd										
(3287) Yellowleaf Dr	0.09	320	R			From: 20-641 Beulah Rd					NA			NA		02/17/2009
(3287) Yellowleaf Dr	0.11	270	R			To: 20-3288 Yellowleaf Ct					NA			NA		02/17/2009
(3287) Yellowleaf Dr	0.05	70	R			From: 20-3293 Summertree Dr					NA			NA		02/17/2009
(3287) Yellowleaf Dr						To: Cul-de-Sac										
(3288) Yellowleaf Ct	0.06	100	R			From: Cul-de-Sac					NA			NA		02/17/2009
(3288) Yellowleaf Ct						To: 20-3287 Yellowleaf Dr										
(3289) Terjo Lane	0.20	190	R			From: Cul-de-Sac					NA			NA		10/03/2006
(3289) Terjo Lane						To: 20-609 Centralia Rd										
(3290) Willowbranch Dr	0.10	2000	R			From: SR 10 Iron Bridge Rd					NA			NA		10/17/2012
(3290) Willowbranch Dr	0.09	1300	R			To: 20-3291 Willowbranch Ct					NA			NA		10/05/2006
(3290) Willowbranch Dr	0.08	1200	R			From: 20-3292 Myra Dr					NA			NA		10/05/2006
(3290) Willowbranch Dr	0.18	920	R			To: 20-3293 Summertree Dr					NA			NA		10/05/2006
(3290) Willowbranch Dr						To: 20-3295										
(3291) Willowbranch Ct	0.04	40	R			From: 20-3290 Willowbranch Dr					NA			NA		10/05/2006
(3291) Willowbranch Ct						To: Cul-de-Sac										
(3292) Myra Dr	0.04	40	R			From: Cul-de-Sac					NA			NA		10/05/2006
(3292) Myra Dr						To: 20-3290 Willowbranch Dr										
(3293) Summertree Dr	0.05	70	R			From: 20-3287 Yellowleaf Dr					NA			NA		10/05/2006
(3293) Summertree Dr	0.07	160	R			To: 20-3294 Summertree Ct					NA			NA		10/05/2006
(3293) Summertree Dr	0.09	80	R			From: 20-3290 Willowbranch Dr					NA			NA		10/05/2006
(3293) Summertree Dr						To: Cul-de-Sac										
(3294) Summertree Ct	0.03	70	R			From: Cul-de-Sac					NA			NA		10/05/2006
(3294) Summertree Ct						To: 20-3293 Summertree Dr										
(3295) Winterleaf Dr	0.07	50	R			From: Dead End					NA			NA		10/05/2006
(3295) Winterleaf Dr	0.14	170	R			To: 20-3290 Willowbranch Dr					NA			NA		10/05/2006
(3295) Winterleaf Dr						To: 20-1972 Autumnleaf Dr										

Virginia Department of Transportation
Traffic Engineering Division
2013
Annual Average Daily Traffic Volume Estimates By Section of Route
Chesterfield Maintenance Area

Route	Length	AADT	QA	4Tire	Bus	-----Truck-----				QC	K Factor	QK	Dir Factor	AAWDT	QW	Year
						2Axle	3+Axle	1Trail	2Trail							
Chesterfield County																
(3296) Laprade St	0.09	80	R				From: Dead End				NA		NA			08/27/2009
							To: 20-616 Curtis St									
(3297) Elmleaf Ct	0.06	60	R				From: Cul-de-Sac				NA		NA			08/27/2009
							To: 20-1972 Autumnleaf Dr									
(3298) Grapeleaf Dr	0.19	130	R				From: 20-1972 S, Autumnleaf Dr				NA		NA			08/27/2009
							To: 20-1972 N, Autumnleaf Dr									
(3299) Mathenay Dr	0.09	40	R				From: Cul-de-Sac				NA		NA			10/25/2006
							To: 20-1501 Gill St									
(3300) Beldon Dr	0.05	620	R				From: Dead End				NA		NA			08/27/2009
(3300) Beldon Dr	0.09	560	R				From: 20-3301 Eades Ct				NA		NA			08/27/2009
							To: 20-602 River Rd									
(3301) Eades Ct	0.09	400	R				From: 20-3300 Beldon Dr				NA		NA			08/27/2009
							To: Cul-de-Sac									
(3302) Boones Trail Terrace	0.04	60	R				From: 20-2245 Boones Trail Rd				NA		NA			10/12/2006
							To: Dead End									
(3303) Boones Trail Pl	0.04	46	R				From: 20-2245 Boones Trail Rd				NA		NA			10/12/2006
							To: Dead End									
(3304) Boones Bluff Way	0.10	90	R				From: Dead End				NA		NA			10/12/2006
(3304) Boones Bluff Way	0.07	100	R				From: 20-2245 Boones Trail Rd				NA		NA			10/12/2006
(3304) Boones Bluff Way	0.01	30	R				From: 20-3305 Boones Bluff Mews				NA		NA			10/12/2006
							To: Dead End									
(3305) Boones Bluff Mews	0.04	45	R				From: 20-3304 Boones Bluff Way				NA		NA			10/12/2006
							To: Dead End									
(3306) Buttevant Dr	0.28	190	R				From: Dead End				NA		NA			03/25/2009
(3306) Buttevant Dr	0.09	250	R				From: 20-3307 Wellesley Dr				NA		NA			03/25/2009
							To: 20-636 Nash Rd									
(3307) Wellesley Dr	0.06	30	R				From: 0.06 MS 20-3306				NA		NA			03/25/2009
(3307) Wellesley Dr	0.06	20	R				From: 20-3306 Buttevant Dr				NA		NA			03/25/2009
							To: 0.06 MN 20-3306									
(3308) Gregwood Rd	0.12	130	R				From: Cul-de-Sac				NA		NA			10/12/2006
(3308) Gregwood Rd	0.15	110	R				From: 20-3313 Reuben Rd				NA		NA			10/12/2006
							To: Dead End									
(3309) Celia Crescent	0.08	620	R				From: 20-688; 20-3310				NA		NA			08/27/2009
							To: 20-1815 Princess Margaret Pl									

Virginia Department of Transportation
Traffic Engineering Division
2013
Annual Average Daily Traffic Volume Estimates By Section of Route
Chesterfield Maintenance Area

Route	Length	AADT	QA	4Tire	Bus	-----Truck-----				QC	K Factor	QK	Dir Factor	AAWDT	QW	Year
						2Axle	3+Axle	1Trail	2Trail							
Chesterfield County																
3309	Celia Crescent	0.06	560	R							NA			NA		08/27/2009
3309	Celia Crescent	0.35	400	R							NA			NA		08/27/2009
3309	Celia Crescent	0.07	280	R							NA			NA		08/27/2009
3310	Saint Joan Ave	0.09	360	R							NA			NA		08/27/2009
3310	Saint Joan Ave	0.06	320	R							NA			NA		08/27/2009
3310	Saint Joan Ave	0.11	280	R							NA			NA		08/27/2009
3310	Saint Joan Ave	0.03	6	R							NA			NA		08/27/2009
3311	Saint Joan Ct	0.05	50	R							NA			NA		08/27/2009
3312	King Charles Ct	0.06	50	R							NA			NA		08/31/2009
3313	Reuben Rd	0.26	460	R							NA			NA		10/10/2012
3314	Lakent Lane	0.23	160	R							NA			NA		08/31/2009
3315	Paulbrook Dr	0.15	820	R							NA			NA		10/10/2012
3315	Paulbrook Dr	0.11	690	R							NA			NA		10/10/2012
3316	Burroughs Ct	0.03	20	R							NA			NA		07/20/2009
3316	Burroughs Ct	0.06	340	R							NA			NA		07/20/2009
3317	Grand Summit Rd	0.07	200	R							NA			NA		07/20/2009
3317	Grand Summit Rd	0.04	180	R							NA			NA		07/20/2009
3317	Grand Summit Rd	0.10	170	R							NA			NA		07/20/2009
3318	Grand Summit Circle	0.04	40	R							NA			NA		07/20/2009
3319	Grand Summit Ct	0.05	50	R							NA			NA		07/20/2009
3320	Hasty Lane	0.20	940	R							NA			NA		05/06/2009

Virginia Department of Transportation
Traffic Engineering Division
2013
Annual Average Daily Traffic Volume Estimates By Section of Route
Chesterfield Maintenance Area

Route	Length	AADT	QA	4Tire	Bus	-----Truck-----				QC	K Factor	QK	Dir Factor	AAWDT	QW	Year
						2Axle	3+Axle	1Trail	2Trail							
Chesterfield County																
(3321) Moorwood Ridge Dr	0.05	350	R			From: 20-647 Reams Rd					NA			NA		08/31/2009
(3321) Moorwood Ridge Dr	0.05	220	R			To: 20-3322 Moorwood Ridge Terrace					NA			NA		08/31/2009
(3321) Moorwood Ridge Dr	0.06	200	R			From: 20-3323 Moorwood Ridge Ct					NA			NA		08/31/2009
(3321) Moorwood Ridge Dr	0.03	30	R			To: 20-3324 Moorwood Ridge Cr					NA			NA		08/31/2009
(3322) Moorwood Ridge Terrace	0.04	40	R			From: Cul-de-Sac					NA			NA		08/31/2009
(3322) Moorwood Ridge Terrace	0.04	40	R			To: 20-3321 Moorwood Ridge Dr					NA			NA		08/31/2009
(3323) Moorwood Ridge Ct	0.04	48	R			From: Cul-de-Sac					NA			NA		08/31/2009
(3323) Moorwood Ridge Ct	0.04	48	R			To: 20-3321 Moorwood Ridge Dr					NA			NA		08/31/2009
(3324) Moorwood Ridge Circle	0.03	60	R			From: 20-3321 Moorwood Ridge Dr					NA			NA		08/31/2009
(3324) Moorwood Ridge Circle	0.03	60	R			To: Cul-de-Sac					NA			NA		08/31/2009
(3325) Burlwood Ct	0.06	70	R			From: 20-1985 Woodmont Dr					NA			NA		08/31/2009
(3325) Burlwood Ct	0.06	70	R			To: Cul-de-Sac					NA			NA		08/31/2009
(3326) Copperfield Pl	0.10	80	R			From: 20-1985 Woodmont Dr					NA			NA		08/31/2009
(3326) Copperfield Pl	0.10	80	R			To: Cul-de-Sac					NA			NA		08/31/2009
(3327) Ramshorn Rd	0.25	130	R			From: Dead End					NA			NA		08/28/2006
(3327) Ramshorn Rd	0.11	320	R			To: 20-3331 Pegwell Dr					NA			NA		08/28/2006
(3327) Ramshorn Rd	0.09	450	R			From: 20-3329 Fincastle Ct					NA			NA		08/28/2006
(3327) Ramshorn Rd	0.10	520	R			To: 20-1985 Woodmont Dr					NA			NA		08/28/2006
(3327) Ramshorn Rd	0.04	40	R			From: 20-3328 Rams View					NA			NA		08/28/2006
(3327) Ramshorn Rd	0.04	40	R			To: Dead End					NA			NA		08/28/2006
(3328) Rams View	0.02	360	R			From: 20-3327 Ramshorn Rd					NA			NA		10/18/2012
(3328) Rams View	0.02	360	R			To: SCL Richmond					NA			NA		10/18/2012
(3329) Fincastle Ct	0.08	40	R			From: Cul-de-Sac					NA			NA		08/28/2006
(3329) Fincastle Ct	0.12	180	R			To: 20-3330 Fawnview Dr					NA			NA		08/28/2006
(3329) Fincastle Ct	0.12	180	R			To: 20-3327 Ramshorn Rd					NA			NA		08/28/2006
(3330) Fawnview Dr	0.22	80	R			From: 20-3329 Fincastle Ct					NA			NA		08/28/2006
(3330) Fawnview Dr	0.22	80	R			To: 20-3331 Pegwell Dr					NA			NA		08/28/2006
(3331) Pegwell Dr	0.22	100	R			From: Dead End					NA			NA		08/28/2006
(3331) Pegwell Dr	0.09	190	R			To: 20-3330 Fawnview Dr					NA			NA		08/28/2006
(3331) Pegwell Dr	0.09	190	R			To: 20-3327 Ramshorn Rd					NA			NA		08/28/2006
(3332) Mansfield Landing	0.05	50	R			From: Cul-de-Sac					NA			NA		06/10/2009
(3332) Mansfield Landing	0.05	50	R			To: 20-3334 Mansfield Circle					NA			NA		06/10/2009

Virginia Department of Transportation
Traffic Engineering Division
2013
Annual Average Daily Traffic Volume Estimates By Section of Route
Chesterfield Maintenance Area

Route	Length	AADT	QA	4Tire	Bus	-----Truck-----				QC	K Factor	QK	Dir Factor	AAWDT	QW	Year
						2Axle	3+Axle	1Trail	2Trail							
Chesterfield County																
(3332) Mansfield Landing	0.02	90	R				From: 20-3334 Mansfield Circle				NA		NA		06/10/2009	
(3332) Mansfield Landing	0.04	220	R				From: 20-3333 Mansfield Terrace				NA		NA		06/10/2009	
							To: 20-3340 Smoketree South Pkwy									
(3333) Mansfield Terrace	0.12	160	R				From: 20-3332 Mansfield Landing				NA		NA		06/10/2009	
							To: Cul-de-Sac									
(3334) Mansfield Circle	0.03	30	R				From: Cul-de-Sac				NA		NA		06/10/2009	
							To: 20-3332 Mansfield Landing									
(3335) Wadsworth Pl	0.04	50	R				From: Cul-de-Sac				NA		NA		10/10/2006	
(3335) Wadsworth Pl	0.06	40	R				From: 20-2687 Wadsworth Dr				NA		NA		10/10/2006	
							To: Dead End									
(3336) Wadsworth Way	0.04	46	R				From: 20-2687 Wadsworth Dr				NA		NA		06/10/2009	
							To: Cul-de-Sac									
(3337) Grinell Dr	0.08	140	R				From: Cul-de-Sac				NA		NA		06/10/2009	
(3337) Grinell Dr	0.06	190	R				From: 20-2728 Scottingham Dr				NA		NA		06/10/2009	
(3337) Grinell Dr	0.08	170	R				From: 20-3338 Grinell Ct				NA		NA		06/10/2009	
							To: Dead End									
(3338) Grinell Ct	0.04	46	R				From: Cul-de-Sac				NA		NA		06/10/2009	
							To: 20-3337 Grinell Dr									
(3339) Morelock Ct	0.04	50	R				From: Cul-de-Sac				NA		NA		06/10/2009	
(3339) Morelock Ct	0.04	60	R				From: 20-2662 Morelock Dr				NA		NA		06/10/2009	
							To: 0.04 ME 20-2662									
(3340) Smoketree South Pkwy	0.07	740	R				From: 20-720 W, Lucks Lane				NA		NA		06/10/2009	
(3340) Smoketree South Pkwy	0.06	520	R				From: 20-3349 Logan Trace Rd				NA		NA		06/10/2009	
(3340) Smoketree South Pkwy	0.10	580	R				From: 20-3332 Mansfield Landing				NA		NA		06/10/2009	
(3340) Smoketree South Pkwy	0.03	1200	R				From: 20-3341 Porters Mill Rd				NA		NA		06/10/2009	
(3340) Smoketree South Pkwy	0.04	1300	R				From: 20-3347 Manders Knoll Terrace				NA		NA		06/10/2009	
(3340) Smoketree South Pkwy	0.07	1500	R				From: 20-3345 Lockett Ridge Ave				NA		NA		06/10/2009	
							To: 20-720 E, Lucks Lane									
(3341) Porters Mill Rd	0.05	1200	R				From: 20-3340 Smoketree South Pkwy				NA		NA		06/10/2009	
(3341) Porters Mill Rd	0.03	1000	R				From: 20-3342 Porters Mill Ct				NA		NA		06/10/2009	
(3341) Porters Mill Rd	0.07	960	R				From: 20-3343 Lockett Ridge Rd				NA		NA		06/10/2009	
							To: 20-3377 Porters Mill Terrace									

Virginia Department of Transportation
Traffic Engineering Division
2013
Annual Average Daily Traffic Volume Estimates By Section of Route
Chesterfield Maintenance Area

Route	Length	AADT	QA	4Tire	Bus	-----Truck-----				QC	K Factor	QK	Dir Factor	AAWDT	QW	Year
						2Axle	3+Axle	1Trail	2Trail							
Chesterfield County																
(3341) Porters Mill Rd	0.07	730	R			From: 20-3377 Porters Mill Terrace					NA			NA		06/10/2009
(3341) Porters Mill Rd	0.14	520	R			To: 20-4263 Winbury Dr					NA			NA		06/10/2009
(3341) Porters Mill Rd	0.04	470	R			From: 20-3996 Westbury Ridge Dr					NA			NA		06/10/2009
(3341) Porters Mill Rd	0.05	60	R			To: 20-3997 Walden Spring Dr					NA			NA		06/10/2009
(3342) Porters Mill Ct	0.11	70	R			From: Cul-de-Sac					NA			NA		10/18/2006
(3343) Lockett Ridge Rd	0.13	120	R			To: 20-3341 Porters Mill Rd					NA			NA		10/18/2006
(3343) Lockett Ridge Rd	0.05	190	R			From: 20-3344 Lockett Ridge Pl					NA			NA		10/18/2006
(3343) Lockett Ridge Rd	0.08	110	R			To: 20-3345 Lockett Ridge Ave					NA			NA		10/18/2006
(3344) Lockett Ridge Pl	0.05	60	R			From: Cul-de-Sac					NA			NA		10/18/2006
(3345) Lockett Ridge Ave	0.05	350	R			To: 20-3340 Smoketree South Pkwy					NA			NA		10/18/2006
(3345) Lockett Ridge Ave	0.06	400	R			From: 20-3346 Lockett Ridge Ct					NA			NA		10/18/2006
(3346) Lockett Ridge Ct	0.04	70	R			To: 20-3343 Lockett Ridge Rd					NA			NA		10/18/2006
(3347) Manders Knoll Terrace	0.08	140	R			From: Cul-de-Sac					NA			NA		08/31/2009
(3347) Manders Knoll Terrace	0.08	350	R			To: 20-3348 Manders Knoll Ct					NA			NA		08/31/2009
(3348) Manders Knoll Ct	0.04	110	R			From: 20-3340 Smoketree South Pkwy					NA			NA		08/31/2009
(3348) Manders Knoll Ct	0.07	40	R			To: 0.04 MS 20-3347					NA			NA		08/31/2009
(3349) Logan Trace Rd	0.10	150	R			From: 20-3347 Manders Knoll Terrace					NA			NA		08/31/2009
(3349) Logan Trace Rd	0.04	260	R			To: Cul-de-Sac					NA			NA		08/31/2009
(3350) River Hills Dr	0.10	40	R			From: Cul-de-Sac					NA			NA		08/28/2006
(3350) River Hills Dr	0.18	90	R			To: 20-3379 Logan Trace Ct					NA			NA		08/28/2006
(3350) River Hills Dr	0.07	140	R			From: 20-3340 Smoketree South Pkwy					NA			NA		08/28/2006
(3350) River Hills Dr	0.13	210	R			To: Dead End					NA			NA		08/28/2006
(3350) River Hills Dr	0.13	210	R			From: 20-3354 River Hills Circle					NA			NA		08/28/2006
(3350) River Hills Dr	0.13	210	R			To: 20-3353 River Hills Terrace					NA			NA		08/28/2006
(3350) River Hills Dr	0.13	210	R			From: 20-3352 River Hills Ct					NA			NA		08/28/2006
(3350) River Hills Dr	0.13	210	R			To: 20-3351 River Hills Lane					NA			NA		08/28/2006

Virginia Department of Transportation
Traffic Engineering Division
2013
Annual Average Daily Traffic Volume Estimates By Section of Route
Chesterfield Maintenance Area

Route	Length	AADT	QA	4Tire	Bus	-----Truck-----				QC	K Factor	QK	Dir Factor	AAWDT	QW	Year
						2Axle	3+Axle	1Trail	2Trail							
Chesterfield County																
3350 River Hills Dr	0.05	310	R								NA			NA		10/18/2012
3351 River Hills Lane	0.21	80	R								NA			NA		08/28/2006
3352 River Hills Ct	0.06	40	R								NA			NA		08/28/2006
3353 River Hills Terrace	0.05	40	R								NA			NA		08/28/2006
3354 River Hills Circle	0.04	30	R								NA			NA		08/28/2006
3355 Edmonthorpe Rd	0.25	150	R								NA			NA		08/31/2009
3356 Cassaway Rd	0.16	120	R								NA			NA		08/31/2009
3356 Cassaway Rd	0.05	40	R								NA			NA		08/31/2009
3357 Scottingham Terrace	0.04	50	R								NA			NA		10/10/2006
3358 Eastwood Terrace	0.04	40	R								NA			NA		10/10/2006
3359 Scottingham Ct	0.16	80	R								NA			NA		10/10/2006
3360 Scottingham Dr	0.10	680	R								NA			NA		10/23/2012
3360 Scottingham Dr	0.06	580	R								NA			NA		10/23/2012
3360 Scottingham Dr	0.11	590	R								NA			NA		10/23/2012
3360 Scottingham Dr	0.05	710	R								NA			NA		10/23/2012
3360 Scottingham Dr	0.06	800	R								NA			NA		10/23/2012
3360 Scottingham Dr	0.12	1000	R								NA			NA		10/23/2012
3361 Fahey Ct	0.06	50	R								NA			NA		10/10/2006
3362 Fahey Circle	0.07	70	R								NA			NA		10/10/2006
3363 Partridge Lane	0.07	150	R								NA			NA		10/10/2006

Virginia Department of Transportation
Traffic Engineering Division
2013
Annual Average Daily Traffic Volume Estimates By Section of Route
Chesterfield Maintenance Area

Route	Length	AADT	QA	4Tire	Bus	-----Truck-----				QC	K Factor	QK	Dir Factor	AAWDT	QW	Year
						2Axle	3+Axle	1Trail	2Trail							
Chesterfield County																
3364 Hann Rd	0.09	90	R								NA			NA		10/10/2006
3364 Hann Rd	0.06	40	R								NA			NA		10/10/2006
3365 McAden Pl	0.05	50	R								NA			NA		10/10/2006
3366 Kelmont Ct	0.06	80	R								NA			NA		10/25/2006
3367 Northcliff Pl	0.09	160	R								NA			NA		10/18/2006
3367 Northcliff Pl	0.05	47	R								NA			NA		10/18/2006
3368 Northcliff Ct	0.03	40	R								NA			NA		10/18/2006
3369 Fernridge Ct	0.13	130	R								NA			NA		10/18/2006
3370 Vance Dr	0.01	10	R								NA			NA		10/25/2006
3370 Vance Dr	0.05	310	R								NA			NA		10/25/2006
3371 Willowynde Rd	0.22	290	R								NA			NA		10/25/2006
3372 Willowynde Ct	0.10	80	R								NA			NA		03/16/2009
3373 Rockfield Rd	0.14	220	R								NA			NA		10/05/2006
3373 Rockfield Rd	0.08	90	R								NA			NA		10/05/2006
3374 Upton Rd	0.02	10	R								NA			NA		10/05/2006
3375 Blue Rock Dr	0.14	90	R								NA			NA		10/30/2006
3375 Blue Rock Dr	0.12	90	R								NA			NA		10/30/2006
3376 Loren Ct	0.05	30	R								NA			NA		10/25/2006
3377 Porters Mill Terrace	0.07	110	R								NA			NA		08/31/2009
3377 Porters Mill Terrace	0.04	420	R								NA			NA		08/31/2009

Virginia Department of Transportation
Traffic Engineering Division
2013
Annual Average Daily Traffic Volume Estimates By Section of Route
Chesterfield Maintenance Area

Route	Length	AADT	QA	4Tire	Bus	-----Truck-----				QC	K Factor	QK	Dir Factor	AAWDT	QW	Year
						2Axle	3+Axle	1Trail	2Trail							
Chesterfield County																
3377 Porters Mill Terrace	0.11	150	R								NA		NA			08/31/2009
3378 Porters Mill Lane	0.33	460	R								NA		NA			08/31/2009
3379 Logan Trace Ct	0.06	80	R								NA		NA			08/31/2009
3380 Newgate Rd	0.09	80	R								NA		NA			08/31/2009
3380 Newgate Rd	0.05	150	R								NA		NA			08/31/2009
3380 Newgate Rd	0.36	230	R								NA		NA			08/31/2009
3381 Chepstow Ct	0.07	60	R								NA		NA			08/31/2009
3382 Heathland Dr	0.08	300	R								NA		NA			08/31/2009
3382 Heathland Dr	0.18	290	R								NA		NA			08/31/2009
3382 Heathland Dr	0.10	80	R								NA		NA			08/31/2009
3383 Heathland Terrace	0.12	100	R								NA		NA			08/31/2009
3384 Chepstow Terrace	0.16	120	R								NA		NA			08/31/2009
3385 Tunsberg Terrace	0.18	130	R								NA		NA			08/31/2009
3386 Aldengate Terrace	0.16	170	R								NA		NA			09/14/2006
3387 James River Rd	0.57	2500	R								NA		NA			09/17/2012
3388 Porters Mill Pl	0.05	80	R								NA		NA			08/31/2009
3389 Porters Mill Turn	0.04	60	R								NA		NA			08/31/2009
3390 Lansmill Dr	0.06	70	R								NA		NA			08/31/2009
3390 Lansmill Dr	0.15	1100	R								NA		NA			08/31/2009
3391 Swift Bluff Dr	0.08	560	R								NA		NA			08/31/2009

Virginia Department of Transportation
Traffic Engineering Division
2013
Annual Average Daily Traffic Volume Estimates By Section of Route
Chesterfield Maintenance Area

Route	Length	AADT	QA	4Tire	Bus	-----Truck-----				QC	K Factor	QK	Dir Factor	AAWDT	QW	Year
						2Axle	3+Axle	1Trail	2Trail							
Chesterfield County																
(3391) Swift Bluff Dr	0.06	440	R								NA			NA		08/31/2009
						From: 20-3392 Swift Bluff Ct										
(3391) Swift Bluff Dr	0.05	440	R								NA			NA		08/31/2009
						To: 20-3393 Fiala Dr										
(3391) Swift Bluff Dr	0.08	180	R								NA			NA		08/31/2009
						From: 20-3394 Circlestone Ct										
						To: Cul-de-Sac										
(3392) S Swift Bluff Court	0.08	170	R								NA			NA		08/31/2009
						From: Cul-de-Sac										
(3392) Swift Bluff Ct	0.06	120	R								NA			NA		08/31/2009
						To: Cul-de-Sac										
(3393) Fiala Dr	0.01	3	R								NA			NA		08/31/2009
						From: Dead End										
(3393) Fiala Dr	0.11	120	R								NA			NA		08/31/2009
						To: 20-3391 Swift Bluff Dr										
						To: 20-3394 Circlestone Ct										
(3394) Circlestone Ct	0.08	330	R								NA			NA		08/31/2009
						From: Cul-de-Sac										
(3394) Circlestone Ct	0.16	160	R								NA			NA		08/31/2009
						To: 20-3393 Fiala Dr										
						To: Dead End										
(3395) Harrington Manor	0.09	50	R								NA			NA		08/28/2006
						From: 20-832 Robious Crossing Dr										
						To: Cul-de-Sac										
(3396) Summerhurst Dr	0.60	830	R								NA			NA		10/18/2012
						From: 20-832 Robious Crossing Dr										
(3396) Summerhurst Dr	0.04	30	R								NA			NA		08/28/2006
						To: 20-4255 Fircrest Pl										
						To: Cul-de-Sac										
(3397) Misty Ridge Ct	0.22	90	R								NA			NA		08/28/2006
						From: 20-3396 Summerhurst Dr										
						To: Cul-de-Sac										
(3398) Ambergate Dr	0.09	40	R								NA			NA		08/31/2009
						From: Cul-de-Sac										
(3398) Ambergate Dr	0.10	160	R								NA			NA		08/31/2009
						To: 20-3399 Ambergate Terrace										
						To: 20-832 Robious Crossing Dr										
(3399) Ambergate Terrace	0.16	80	R								NA			NA		08/31/2009
						From: 20-3398 Ambergate Dr										
						To: Cul-de-Sac										
(3400) Yarrow Lane	0.10	280	R								NA			NA		03/23/2009
						From: 20-3401 May Apple Terrace										
						To: 20-2770 Smoketree Dr										
(3401) May Apple Terrace	0.06	100	R								NA			NA		03/23/2009
						From: Dead End										
(3401) May Apple Terrace	0.05	100	R								NA			NA		03/23/2009
						To: 20-3400 Yarrow Lane										
						To: Dead End										
(3402) Coralberry Dr	0.09	590	R								NA			NA		03/23/2009
						From: 20-3781 Wedgemont Dr										
(3402) Coralberry Dr	0.07	590	R								NA			NA		03/23/2009
						To: 20-4072 Woodmill Pl										
						To: 20-4073 Crestmoor Ct										

Virginia Department of Transportation
 Traffic Engineering Division
 2013
 Annual Average Daily Traffic Volume Estimates By Section of Route
 Chesterfield Maintenance Area

Route	Length	AADT	QA	4Tire	Bus	-----Truck-----				QC	K Factor	QK	Dir Factor	AAWDT	QW	Year
						2Axle	3+Axle	1Trail	2Trail							
Chesterfield County																
(3402) Coralberry Dr	0.05	520	R			From: 20-4073 Crestmoor Ct					NA		NA			03/23/2009
(3402) Coralberry Dr	0.13	660	R			To: 20-3424 McCauliff Dr					NA		NA			03/23/2009
(3402) Coralberry Dr	0.06	1200	R			From: 20-3407 Westcreek Dr					NA		NA			03/23/2009
(3402) Coralberry Dr	0.13	1400	R			To: 20-3406 Coralberry Way					NA		NA			03/23/2009
(3402) Coralberry Dr	0.09	1500	R			From: 20-3404 Stonecrop Pl					NA		NA			03/23/2009
(3402) Coralberry Dr	0.07	1700	R			To: 20-3403 Lady Slipper Lane					NA		NA			03/23/2009
(3403) Lady Slipper Lane	0.12	240	R			From: 20-2770 Smoketree Dr					NA		NA			03/23/2009
(3403) Lady Slipper Lane	0.18	200	R			To: Dead End					NA		NA			03/23/2009
(3403) Lady Slipper Lane	0.18	200	R			From: 20-3402 Coralberry Dr					NA		NA			03/23/2009
(3404) Stonecrop Pl	0.08	100	R			To: Cul-de-Sac					NA		NA			03/23/2009
(3404) Stonecrop Pl	0.08	250	R			From: Cul-de-Sac					NA		NA			03/23/2009
(3404) Stonecrop Pl	0.08	250	R			To: 20-3405 Stonecrop Ct					NA		NA			03/23/2009
(3405) Stonecrop Ct	0.04	60	R			From: 20-3402 Coralberry Dr					NA		NA			10/18/2006
(3405) Stonecrop Ct	0.04	60	R			To: 20-3404 Stonecrop Pl					NA		NA			10/18/2006
(3406) Coralberry Way	0.07	60	R			From: Cul-de-Sac					NA		NA			03/23/2009
(3406) Coralberry Way	0.07	60	R			To: 20-3402 Coralberry Dr					NA		NA			03/23/2009
(3407) Westcreek Dr	0.06	880	R			From: 20-3409 Camshire Pl					NA		NA			03/23/2009
(3407) Westcreek Dr	0.07	990	R			To: 20-3408 Pendleton Pl					NA		NA			03/23/2009
(3407) Westcreek Dr	0.07	990	R			From: 20-3402 Coralberry Dr					NA		NA			03/23/2009
(3408) Pendleton Pl	0.06	100	R			To: Cul-de-Sac					NA		NA			03/23/2009
(3408) Pendleton Pl	0.06	100	R			From: 20-3407 Westcreek Dr					NA		NA			03/23/2009
(3409) Camshire Pl	0.09	110	R			To: Cul-de-Sac					NA		NA			03/23/2009
(3409) Camshire Pl	0.09	110	R			From: 20-3407 Westcreek Dr					NA		NA			03/23/2009
(3410) Old Lewiston Rd	0.23	320	R			To: 20-2567 Bondurant Dr					NA		NA			10/18/2006
(3410) Old Lewiston Rd	0.07	160	R			From: 20-3412 Old Lewiston Pl					NA		NA			10/18/2006
(3410) Old Lewiston Rd	0.28	47	R			To: 20-3413 Hempstead Way					NA		NA			10/18/2006
(3410) Old Lewiston Rd	0.28	47	R			From: Cul-de-Sac					NA		NA			10/18/2006
(3411) Bondurant Pl	0.06	50	R			To: Cul-de-Sac					NA		NA			03/23/2009
(3411) Bondurant Pl	0.06	50	R			From: 20-2567 Bondurant Dr					NA		NA			03/23/2009
(3412) Old Lewiston Pl	0.06	60	R			To: Cul-de-Sac					NA		NA			03/23/2009
(3412) Old Lewiston Pl	0.06	60	R			From: 20-3410 Old Lewiston Rd					NA		NA			03/23/2009

Virginia Department of Transportation
Traffic Engineering Division
2013
Annual Average Daily Traffic Volume Estimates By Section of Route
Chesterfield Maintenance Area

Route	Length	AADT	QA	4Tire	Bus	-----Truck-----				QC	K Factor	QK	Dir Factor	AAWDT	QW	Year
						2Axle	3+Axle	1Trail	2Trail							
Chesterfield County																
(3413) Hempstead Way	0.13	120	R								NA		NA			03/23/2009
(3414) Vollie Rd	0.13	140	R								NA		NA			03/23/2009
(3415) Running Brook Lane	0.09	210	R								NA		NA			03/23/2009
(3415) Running Brook Lane	0.05	80	R								NA		NA			03/23/2009
(3416) Running Brook Circle	0.05	50	R								NA		NA			03/23/2009
(3417) Nesbitt Dr	0.03	120	R								NA		NA			10/03/2006
(3417) Nesbitt Dr	0.15	200	R								NA		NA			10/03/2006
(3418) Dunford Rd	0.05	100	R								NA		NA			10/10/2006
(3419) Carriage Pines Dr	0.03	2	R								NA		NA			10/10/2006
(3419) Carriage Pines Dr	0.14	160	R								NA		NA			10/10/2006
(3420) Buford Oaks Lane	0.08	60	R								NA		NA			10/23/2006
(3421) Buford Oaks Circle	0.04	50	R								NA		NA			10/23/2006
(3422) Bonnie Brae Ct	0.06	49	R								NA		NA			10/30/2006
(3423) McNair Circle	0.03	50	R								NA		NA			10/18/2006
(3424) McCauliff Dr	0.18	230	R								NA		NA			10/18/2006
(3425) Cranbeck Terrace	0.08	370	R								NA		NA			08/31/2009
(3425) Cranbeck Terrace	0.06	80	R								NA		NA			08/31/2009
(3426) Cranbeck Circle	0.04	230	R								NA		NA			08/31/2009
(3426) Cranbeck Circle	0.04	40	R								NA		NA			08/31/2009
(3427) Cranbeck Ct	0.08	120	R								NA		NA			08/31/2009

Virginia Department of Transportation
Traffic Engineering Division
2013
Annual Average Daily Traffic Volume Estimates By Section of Route
Chesterfield Maintenance Area

Route	Length	AADT	QA	4Tire	Bus	-----Truck-----				QC	K Factor	QK	Dir Factor	AAWDT	QW	Year
						2Axle	3+Axle	1Trail	2Trail							
Chesterfield County																
(3428) Pineleaf Dr	0.34	420	R								NA			NA		10/17/2012
(3429) Candlelamp Lane	0.10	70	R								NA			NA		08/31/2009
(3430) Boulders Pkwy	1.04	7900	G	99%	0%	0%	0%	0%	0%	C	0.125	F	0.788	8400	G	2013
(3431) Boulder Springs Rd	0.03	1800	R								NA			NA		07/08/2009
(3432) Boulder Springs Dr	0.15	440	R								NA			NA		07/08/2009
(3433) Boulder Lake Dr	0.07	820	R								NA			NA		07/08/2009
(3434) Pritchard Terrace	0.23	120	R								NA			NA		10/23/2006
(3435) Barkbridge Cr	0.04	60	R								NA			NA		04/29/2009
(3436) Ball Cypress Rd	0.15	170	R								NA			NA		04/29/2009
(3437) Logswood Rd	0.06	90	R								NA			NA		04/29/2009
(3438) Tulip Oak Rd	0.04	70	R								NA			NA		04/29/2009
(3438) Tulip Oak Rd	0.16	210	R								NA			NA		04/29/2009
(3439) Ashcroft Way	0.11	110	R								NA			NA		10/23/2006
(3440) Sunbeam Rd	0.18	110	R								NA			NA		10/30/2006
(3440) Sunbeam Rd	0.07	310	R								NA			NA		10/30/2006
(3440) Sunbeam Rd	0.07	170	R								NA			NA		10/30/2006
(3440) Sunbeam Rd	0.09	110	R								NA			NA		10/30/2006
(3441) Hoof Circle	0.04	40	R								NA			NA		10/30/2006
(3442) Windy Oaks Lane	0.05	60	R								NA			NA		08/31/2009
(3442) Windy Oaks Lane	0.06	500	R								NA			NA		08/31/2009

Virginia Department of Transportation
Traffic Engineering Division
2013
Annual Average Daily Traffic Volume Estimates By Section of Route
Chesterfield Maintenance Area

Route	Length	AADT	QA	4Tire	Bus	-----Truck-----				QC	K Factor	QK	Dir Factor	AAWDT	QW	Year
						2Axle	3+Axle	1Trail	2Trail							
Chesterfield County																
(3443) Walhala Circle	0.04	50	R								NA			NA		10/23/2006
(3444) Spring Meadow Rd	0.07	80	R								NA			NA		07/20/2009
(3444) Spring Meadow Rd	0.08	240	R								NA			NA		07/20/2009
(3444) Spring Meadow Rd	0.05	320	R								NA			NA		07/20/2009
(3444) Spring Meadow Rd	0.07	430	R								NA			NA		07/20/2009
(3444) Spring Meadow Rd	0.08	510	R								NA			NA		07/20/2009
(3445) Spring Meadow Terrace	0.03	20	R								NA			NA		07/20/2009
(3446) Autumn Way	0.07	80	R								NA			NA		07/20/2009
(3447) Jonquil Terrace	0.06	70	R								NA			NA		07/20/2009
(3448) Poplar Hollow Trail	0.13	100	R								NA			NA		07/20/2009
(3448) Poplar Hollow Trail	0.05	30	R								NA			NA		07/20/2009
(3449) Poplar Hollow Terrace	0.04	40	R								NA			NA		07/20/2009
(3450) Gamecock Rd	0.20	80	R								NA			NA		08/31/2009
(3450) Gamecock Rd	0.10	260	R								NA			NA		08/31/2009
(3451)	0.82	150	R								NA			NA		08/31/2009
(3452) Tipton St	0.11	250	R								NA			NA		10/10/2006
(3452) Tipton St	0.06	90	R								NA			NA		10/10/2006
(3452) Tipton St	0.06	60	R								NA			NA		10/10/2006
(3453) Tipton Ct	0.14	120	R								NA			NA		10/10/2006
(3454) Tipton Circle	0.03	40	R								NA			NA		10/10/2006
(3455) Roland View Dr	0.02	10	R								NA			NA		08/31/2009

Virginia Department of Transportation
Traffic Engineering Division
2013
Annual Average Daily Traffic Volume Estimates By Section of Route
Chesterfield Maintenance Area

Route	Length	AADT	QA	4Tire	Bus	-----Truck-----				QC	K Factor	QK	Dir Factor	AAWDT	QW	Year
						2Axle	3+Axle	1Trail	2Trail							
Chesterfield County																
(3455) Roland View Dr	0.16	620	R								NA			NA		08/31/2009
(3455) Roland View Dr	0.11	130	R								NA			NA		08/31/2009
(3456) Lalonde Dr	0.06	10	R								NA			NA		08/31/2009
(3456) Lalonde Dr	0.08	630	R								NA			NA		08/31/2009
(3457) Lalonde Pl	0.04	40	R								NA			NA		08/31/2009
(3458) Sylvania Pl	0.07	390	R								NA			NA		08/31/2009
(3458) Sylvania Pl	0.11	180	R								NA			NA		08/31/2009
(3459) Sylvania Ct	0.06	80	R								NA			NA		08/31/2009
(3460) Passage Way Dr	0.19	120	R								NA			NA		10/10/2006
(3460) Passage Way Dr	0.10	70	R								NA			NA		10/10/2006
(3461) Mooring Way	0.08	110	R								NA			NA		10/10/2006
(3462) Dockside Dr	0.02	50	R								NA			NA		10/10/2006
(3462) Dockside Dr	0.06	130	R								NA			NA		10/10/2006
(3462) Dockside Dr	0.04	49	R								NA			NA		10/10/2006
(3463) Dockside Ct	0.05	70	R								NA			NA		10/10/2006
(3465) North Light Dr	0.15	220	R								NA			NA		08/31/2009
(3465) North Light Dr	0.05	120	R								NA			NA		08/31/2009
(3466) Yard Arm Dr	0.11	140	R								NA			NA		08/31/2009
(3466) Yard Arm Dr	0.08	130	R								NA			NA		08/31/2009
(3467) Lanyard Ct	0.05	45	R								NA			NA		10/10/2006
(3468) Broadwater Rd	0.16	20	R								NA			NA		08/31/2009

Virginia Department of Transportation
Traffic Engineering Division
2013
Annual Average Daily Traffic Volume Estimates By Section of Route
Chesterfield Maintenance Area

Route	Length	AADT	QA	4Tire	Bus	-----Truck-----				QC	K Factor	QK	Dir Factor	AAWDT	QW	Year
						2Axle	3+Axle	1Trail	2Trail							
Chesterfield County																
(3469) Celestial Lane	0.20	100	R								NA			NA		10/30/2006
(3470) Mistwood Forest Dr	0.10	790	R								NA			NA		10/25/2012
(3470) Mistwood Forest Dr	0.06	570	R								NA			NA		10/03/2006
(3470) Mistwood Forest Dr	0.22	220	R								NA			NA		10/03/2006
(3470) Mistwood Forest Dr	0.20	370	R								NA			NA		10/03/2006
(3470) Mistwood Forest Dr	0.33	530	R								NA			NA		10/03/2006
(3470) Mistwood Forest Dr	0.14	760	R								NA			NA		10/03/2006
(3471) Sonnenburg Dr	0.07	230	R								NA			NA		10/03/2006
(3471) Sonnenburg Dr	0.09	290	R								NA			NA		10/03/2006
(3471) Sonnenburg Dr	0.10	320	R								NA			NA		10/03/2006
(3471) Sonnenburg Dr	0.16	110	R								NA			NA		10/03/2006
(3472) Mistwood Forest Ct	0.14	120	R								NA			NA		08/31/2009
(3473) Eagle Rock Ave	0.08	190	R								NA			NA		08/31/2009
(3473) Eagle Rock Ave	0.09	120	R								NA			NA		08/31/2009
(3473) Eagle Rock Ave	0.06	140	R								NA			NA		08/31/2009
(3474) Barkwood Ct	0.05	70	R								NA			NA		09/02/2009
(3475) Anglewood Dr	0.05	47	R								NA			NA		09/02/2009
(3475) Anglewood Dr	0.06	180	R								NA			NA		09/02/2009
(3476) Anglewood Ct	0.06	90	R								NA			NA		09/02/2009
(3477) Eagle Rock Ct	0.12	110	R								NA			NA		09/02/2009
(3478) Creekbend Ct	0.05	70	R								NA			NA		04/27/2009

Virginia Department of Transportation
Traffic Engineering Division
2013
Annual Average Daily Traffic Volume Estimates By Section of Route
Chesterfield Maintenance Area

Route	Length	AADT	QA	4Tire	Bus	-----Truck-----				QC	K Factor	QK	Dir Factor	AAWDT	QW	Year
						2Axle	3+Axle	1Trail	2Trail							
Chesterfield County																
(3479) Winding Creek Lane	0.09	100	R								NA		NA			04/27/2009
(3479) Winding Creek Lane	0.04	170	R								NA		NA			04/27/2009
(3479) Winding Creek Lane	0.12	140	R								NA		NA			04/27/2009
(3480) Sunnygrove Rd	0.22	730	R								NA		NA			09/02/2009
(3480) Sunnygrove Rd	0.07	40	R								NA		NA			09/02/2009
(3481) Copperpenny Rd	0.13	120	R								NA		NA			09/02/2009
(3481) Copperpenny Rd	0.08	260	R								NA		NA			09/02/2009
(3481) Copperpenny Rd	0.10	280	R								NA		NA			09/02/2009
(3481) Copperpenny Rd	0.05	30	R								NA		NA			09/02/2009
(3482) Copperpenny Terrace	0.06	220	R								NA		NA			09/02/2009
(3482) Copperpenny Terrace	0.17	120	R								NA		NA			09/02/2009
(3483) Copperpenny Ct	0.17	80	R								NA		NA			09/02/2009
(3484) Manitoba Rd	0.08	30	R								NA		NA			09/02/2009
(3484) Manitoba Rd	0.09	130	R								NA		NA			09/02/2009
(3485) Morehouse Terrace	0.09	90	R								NA		NA			04/27/2009
(3485) Morehouse Terrace	0.08	80	R								NA		NA			04/27/2009
(3486)	0.14	150	R								NA		NA			04/27/2009
(3486)	0.05	290	R								NA		NA			04/27/2009
(3487) Little Ridge Ct	0.08	110	R								NA		NA			04/27/2009
(3488) Allworthy Lane	0.12	110	R								NA		NA			04/27/2009
(3489) Soundview Lane	0.12	140	R								NA		NA			04/27/2009

Virginia Department of Transportation
Traffic Engineering Division
2013
Annual Average Daily Traffic Volume Estimates By Section of Route
Chesterfield Maintenance Area

Route	Length	AADT	QA	4Tire	Bus	-----Truck-----				QC	K Factor	QK	Dir Factor	AAWDT	QW	Year
						2Axle	3+Axle	1Trail	2Trail							
Chesterfield County																
(3490) Donegal Rd	0.19	460	R			From: 20-3494 Derryveach Dr					NA			NA		06/29/2009
(3490) Donegal Rd	0.64	540	R			To: 20-4832 Fermanagh Dr					NA			NA		06/29/2009
						From: 20-659 Hensley Rd										
(3491) Donegal Terrace	0.11	40	R			To: 20-1275 Donegal Dr					NA			NA		07/01/2009
						From: Cul-de-Sac										
(3492) Lenadoon Dr	0.07	190	R			To: 20-1275 Donegal Dr					NA			NA		07/01/2009
(3492) Lenadoon Dr	0.04	49	R			From: 20-3493 Blue Stack Ct					NA			NA		07/01/2009
						To: Cul-de-Sac										
(3493) Blue Stack Ct	0.09	90	R			From: 20-3492 Lenadoon Dr					NA			NA		07/01/2009
						To: Cul-de-Sac										
(3494) Derryveach Dr	0.06	20	R			From: Dead End					NA			NA		07/01/2009
(3494) Derryveach Dr	0.07	330	R			To: 20-3490 Donegal Rd					NA			NA		07/01/2009
(3494) Derryveach Dr	0.19	340	R			From: 20-4831 Lifford Lane					NA			NA		07/01/2009
(3494) Derryveach Dr	0.03	380	R			To: 20-4830 Teelin Ct					NA			NA		07/01/2009
(3494) Derryveach Dr	0.04	400	R			From: 20-3497 Buncrana Lane					NA			NA		07/01/2009
(3494) Derryveach Dr	0.07	440	R			To: 20-3496 Foyle Dr					NA			NA		07/01/2009
(3495) Katy Reid Ct	0.09	80	R			From: 20-1275 Donegal Dr					NA			NA		07/01/2009
						To: Cul-de-Sac										
(3496) Foyle Dr	0.15	120	R			From: 20-3484 Manitoba Rd					NA			NA		07/01/2009
						To: Dead End										
(3497) Buncrana Lane	0.05	70	R			From: 20-3494 Derryveach Dr					NA			NA		07/24/2003
						To: Dead End										
(3498) Springhouse Dr	0.31	230	R			From: Dead End					NA			NA		09/02/2009
(3498) Springhouse Dr	0.26	580	R			To: 20-1250 Millhouse Dr					NA			NA		09/02/2009
						From: Cul-de-Sac										
(3499) Springhouse Ct	0.05	40	R			To: Cul-de-Sac					NA			NA		09/02/2009
						From: 20-3498 Springhouse Dr										
(3500) Lady Ashley Rd	0.04	60	R			To: Dead End					NA			NA		09/14/2006
(3500) Lady Ashley Rd	0.34	1800	R			From: 20-1388 Kingcross Rd					NA			NA		10/10/2012
(3500) Lady Ashley Rd	0.01	1800	R			To: 20-3883 Wesanne Lane					NA			NA		10/10/2012
						From: 20-3768										

Virginia Department of Transportation
 Traffic Engineering Division
 2013
 Annual Average Daily Traffic Volume Estimates By Section of Route
 Chesterfield Maintenance Area

Route	Length	AADT	QA	4Tire	Bus	-----Truck-----				QC	K Factor	QK	Dir Factor	AAWDT	QW	Year
						2Axle	3+Axle	1Trail	2Trail							
Chesterfield County																
(3501) Lauren Lane	0.08	220	R			From: 20-3500 Lady Ashley Rd					NA			NA		09/14/2006
(3501) Lauren Lane	0.07	270	R			To: 20-3887 Lauren Ct					NA			NA		09/14/2006
(3501) Lauren Lane	0.06	310	R			From: 20-3886 Lauren Circle					NA			NA		09/14/2006
(3501) Lauren Lane	0.07	320	R			To: 20-3885 Lauren Pl					NA			NA		09/14/2006
(3501) Lauren Lane	0.10	350	R			From: 20-3883 Wesanne Lane					NA			NA		09/14/2006
(3501) Lauren Lane	0.06	440	R			To: 20-5050 Cedar Crossing Dr					NA			NA		09/14/2006
(3501) Lauren Lane	0.05	650	R			From: 20-5053 Cedar Crossing Trail					NA			NA		10/10/2012
(3501) Lauren Lane						To: 20-3750										
(3502) Castleway Rd	0.02	2	R			From: Dead End					NA			NA		06/16/2009
(3502) Castleway Rd	0.16	210	R			To: 20-3504 Lady Jean Ct					NA			NA		06/16/2009
(3502) Castleway Rd	0.09	320	R			From: 20-3503 Jennys Pl					NA			NA		06/16/2009
(3502) Castleway Rd						To: 20-1388 Kingcross Rd										
(3503) Jennys Pl	0.08	80	R			From: Cul-de-Sac					NA			NA		06/16/2009
(3503) Jennys Pl						To: 20-3502 Castleway Rd										
(3504) Lady Jean Ct	0.09	90	R			From: Cul-de-Sac					NA			NA		06/16/2009
(3504) Lady Jean Ct						To: 20-3502 Castleway Rd										
(3505) Glenshade Dr	0.11	80	R			From: 20-3135 Glenpark Lane					NA			NA		06/16/2009
(3505) Glenshade Dr	0.04	50	R			To: 20-1084					NA			NA		06/16/2009
(3505) Glenshade Dr						To: Cul-de-Sac										
(3506) Fennimore Rd	0.04	60	R			From: Dead End					NA			NA		09/14/2006
(3506) Fennimore Rd	0.07	170	R			To: 20-3135 Glenpark Lane					NA			NA		09/14/2006
(3506) Fennimore Rd	0.03	60	R			From: 20-3507 Fennimore Trail					NA			NA		09/14/2006
(3506) Fennimore Rd						To: Dead End										
(3507) Fennimore Terrace	0.05	50	R			From: 20-3506 Fennimore Rd					NA			NA		09/14/2006
(3507) Fennimore Terrace						To: Cul-de-Sac										
(3508) Watch Hill Terrace	0.09	100	R			From: 20-1084					NA			NA		09/14/2006
(3508) Watch Hill Terrace						To: Cul-de-Sac										
(3509) Carefree Ct	0.04	40	R			From: 20-1084					NA			NA		09/14/2006
(3509) Carefree Ct						To: Cul-de-Sac										
(3510) Watch Point East	0.04	70	R			From: Dead End					NA			NA		09/14/2006
(3510) Watch Point East						To: 20-1084										
(3510) Watch Point West	0.05	60	R			From: Dead End					NA			NA		09/14/2006
(3510) Watch Point West						To: Dead End										

Virginia Department of Transportation
Traffic Engineering Division
2013
Annual Average Daily Traffic Volume Estimates By Section of Route
Chesterfield Maintenance Area

Route	Length	AADT	QA	4Tire	Bus	-----Truck-----				QC	K Factor	QK	Dir Factor	AAWDT	QW	Year
						2Axle	3+Axle	1Trail	2Trail							
Chesterfield County																
(3511) Shirlton Ct	0.05	40	R								NA			NA		06/16/2009
(3512) Paigewood Ct	0.05	60	R								NA			NA		06/16/2009
(3513) Danhurst Dr	0.09	100	R								NA			NA		06/16/2009
(3513) Danhurst Dr	0.03	250	R								NA			NA		06/16/2009
(3513) Danhurst Dr	0.08	200	R								NA			NA		06/16/2009
(3514) Groveton Circle	0.05	50	R								NA			NA		06/16/2009
(3514) Groveton Court	0.05	60	R								NA			NA		06/16/2009
(3515) Groveton Terrace	0.05	30	R								NA			NA		06/16/2009
(3516) Winamack Rd	0.08	260	R								NA			NA		06/16/2009
(3516) Winamack Rd	0.07	320	R								NA			NA		06/16/2009
(3517) Winamack Ct	0.04	40	R								NA			NA		06/16/2009
(3518) Kanbaugh Ct	0.07	120	R								NA			NA		10/30/2006
(3519) Ardara Lane	0.12	160	R								NA			NA		06/16/2009
(3520) Southwick Ct	0.06	80	R								NA			NA		09/14/2006
(3521) Southwick Pl	0.07	70	R								NA			NA		09/14/2006
(3522) Southwick Terrace	0.05	80	R								NA			NA		09/14/2006
(3523) Staffordshire St	0.05	60	R								NA			NA		09/14/2006
(3523) Staffordshire St	0.06	110	R								NA			NA		09/14/2006
(3523) Staffordshire St	0.09	90	R								NA			NA		09/14/2006
(3524) Staffordshire Ct	0.03	60	R								NA			NA		09/14/2006

Virginia Department of Transportation
Traffic Engineering Division
2013
Annual Average Daily Traffic Volume Estimates By Section of Route
Chesterfield Maintenance Area

Route	Length	AADT	QA	4Tire	Bus	-----Truck-----				QC	K Factor	QK	Dir Factor	AAWDT	QW	Year
						2Axle	3+Axle	1Trail	2Trail							
Chesterfield County																
(3525) Linegar Dr	0.07	90	R								NA		NA			05/11/2009
(3526) Alberta Terrace	0.03	60	R								NA		NA			05/11/2009
(3527) Alberta Ct	0.03	48	R								NA		NA			05/11/2009
(3527) Alberta Ct	0.07	180	R								NA		NA			05/11/2009
(3527) Alberta Ct	0.10	280	R								NA		NA			05/11/2009
(3527) Alberta Ct	0.13	160	R								NA		NA			05/11/2009
(3528) Blossomwood Rd	0.06	540	R								NA		NA			05/11/2009
(3528) Blossomwood Rd	0.05	1000	R								NA		NA			05/11/2009
(3529) Blossomwood Cr	0.06	90	R								NA		NA			05/11/2009
(3530) Mineola Dr	0.16	2500	G	99%	0%	0%	0%	0%	0%	C	NA		2500	G		2013
(3530) Mineola Dr	0.05	3300	R								NA		NA			03/11/2009
(3530) Mineola Dr	0.17	1700	R								NA		NA			03/11/2009
(3530) Mineola Dr	0.04	460	R								NA		NA			03/11/2009
(3531) Timonium Dr	0.54	510	R								NA		NA			03/11/2009
(3532) Belvoir Rd	0.39	440	R								NA		NA			03/11/2009
(3532) Belvoir Rd	0.03	20	R								NA		NA			03/11/2009
(3534) Winding Creek Lane	0.13	90	R								NA		NA			10/30/2006
(3535) Surry Circle	0.07	80	R								NA		NA			03/11/2009
(3536) Chagford Dr	0.07	520	R								NA		NA			03/11/2009
(3536) Chagford Dr	0.26	130	R								NA		NA			03/11/2009
(3537) Crofton Rd	0.09	800	R								NA		NA			03/11/2009

Virginia Department of Transportation
Traffic Engineering Division
2013
Annual Average Daily Traffic Volume Estimates By Section of Route
Chesterfield Maintenance Area

Route	Length	AADT	QA	4Tire	Bus	-----Truck-----				QC	K Factor	QK	Dir Factor	AAWDT	QW	Year
						2Axle	3+Axle	1Trail	2Trail							
Chesterfield County																
(3537) Crofton Rd	0.05	710	R			From: 20-3538 Drayton Rd					NA			NA		03/11/2009
(3537) Crofton Rd	0.12	500	R			To: 20-3548 Crofton Circle					NA			NA		03/11/2009
(3537) Crofton Rd	0.08	550	R			From: 20-3547 Crofton Ct					NA			NA		03/11/2009
						To: 20-1575 Surry Rd										
(3538) Drayton Rd	0.30	270	R			From: 20-3537 Crofton Rd					NA			NA		03/11/2009
						To: 20-1575 Surry Rd										
(3539) Medora Place	0.14	120	R			From: Cul-de-Sac					NA			NA		03/11/2009
(3539) E Chagford Terrace	0.22	230	R			From: 20-3536 Chagford Dr					NA			NA		03/11/2009
						To: Dead End										
(3540) Genlou Ct	0.06	60	R			From: 20-3097 Genlou Rd					NA			NA		05/11/2009
						To: Cul-de-Sac										
(3541) Genlou Circle	0.03	40	R			From: 20-3097 Genlou Rd					NA			NA		05/11/2009
						To: Cul-de-Sac										
(3542) Upwood Rd	0.07	120	R			From: 20-2790 Rollingway Rd					NA			NA		05/11/2009
						To: 20-3097 Genlou Rd										
(3543) Blossomwood Rd	0.01	230	R			From: Dead End					NA			NA		05/11/2009
(3543) Blossomwood Rd	0.05	610	R			To: 20-3545 August Rd					NA			NA		05/11/2009
(3543) Blossomwood Rd	0.07	700	R			From: 20-3544 Blossomwood Ct					NA			NA		05/11/2009
(3543) Blossomwood Rd	0.19	940	R			To: 20-3099 Andradell Lane					NA			NA		05/11/2009
						From: 20-3092 Oakforest Dr										
(3544) Blossomwood Ct	0.07	120	R			From: Cul-de-Sac					NA			NA		05/11/2009
						To: 20-3543										
(3545) August Rd	0.07	180	R			From: 20-3543					NA			NA		05/11/2009
(3545) August Rd	0.05	40	R			To: 20-3546 August Ct					NA			NA		05/11/2009
						To: Dead End										
(3546) August Ct	0.07	100	R			From: 20-3545 August Rd					NA			NA		05/11/2009
						To: Cul-de-Sac										
(3547) Crofton Ct	0.11	130	R			From: Cul-de-Sac					NA			NA		09/02/2009
						To: 20-3537 Crofton Rd										
(3548) Crofton Circle	0.08	80	R			From: Cul-de-Sac					NA			NA		09/02/2009
						To: 20-3537 Crofton Rd										
(3549) Cherrybark Rd	0.17	110	R			From: 20-2814 Deep Forest Rd					NA			NA		09/02/2009
						To: 20-2811 Turkey Oak Rd										

Virginia Department of Transportation
Traffic Engineering Division
2013
Annual Average Daily Traffic Volume Estimates By Section of Route
Chesterfield Maintenance Area

Route	Length	AADT	QA	4Tire	Bus	-----Truck-----				QC	K Factor	QK	Dir Factor	AAWDT	QW	Year
						2Axle	3+Axle	1Trail	2Trail							
Chesterfield County																
(3550) Moorefield Park Dr	0.93	3700	R			From: US 60 WEST; 20-675 To: US 60 E, Midlothian Tpke					NA			NA		09/02/2009
(3551) Farrar Ct	0.08	20	R			From: Cul-de-Sac To: 20-3550 Moorefield Park Dr					NA			NA		09/02/2009
(3552) Metropolitan Ct	0.08	820	R			From: Cul-de-Sac To: 20-3550 Moorefield Park Dr					NA			NA		09/02/2009
(3553) Sandbag Way	0.05	60	R			From: 20-1268 Sandbag Rd To: Cul-de-Sac					NA			NA		09/02/2009
(3554) Sandbag Terrace	0.12	120	R			From: Cul-de-Sac To: 20-3555 Sandbag Circle					NA			NA		09/02/2009
(3554) Sandbag Terrace	0.06	160	R			From: 20-3555 Sandbag Circle To: 20-1268 Sandbag Rd					NA			NA		09/02/2009
(3555) Sandbag Circle	0.04	60	R			From: Cul-de-Sac To: 20-3554 Sandbag Trail					NA			NA		09/02/2009
(3556) Timberun Ct	0.04	60	R			From: Cul-de-Sac To: 20-3094 Timberun Rd					NA			NA		06/03/2009
(3557) Promontory Place	0.04	70	R			From: 20-3224 Promontory Pointe Rd To: Cul-de-Sac					NA			NA		06/01/2009
(3558) Danwoods Rd	0.04	70	R			From: 20-3513 Danhurst Dr To: Dead End					NA			NA		09/14/2006
(3559) Danbury Dr	0.04	40	R			From: Dead End To: 20-3513 Danhurst Dr					NA			NA		06/11/2009
(3559) Danbury Dr	0.05	70	R			From: 20-3513 Danhurst Dr To: Dead End					NA			NA		06/01/2009
(3560) South Ridge Dr	0.06	1300	R			From: Dead End To: 20-3561 South Ridge Trail					NA			NA		05/13/2009
(3560) South Ridge Dr	0.11	1100	R			From: 20-3561 South Ridge Trail To: 20-2113 McManaway Dr					NA			NA		05/13/2009
(3560) South Ridge Dr	0.09	800	R			From: 20-2113 McManaway Dr To: 20-3563 Beaver Point Dr					NA			NA		05/13/2009
(3560) South Ridge Dr	0.06	240	R			From: 20-3563 Beaver Point Dr To: 20-3564 Beaver Hollow Ct					NA			NA		05/13/2009
(3560) South Ridge Dr	0.09	120	R			From: 20-3564 Beaver Hollow Ct To: Dead End					NA			NA		05/13/2009
(3561) South Ridge Terrace	0.07	90	R			From: 20-3560 To: Cul-de-Sac					NA			NA		05/11/2009
(3562) McManaway Ct	0.04	30	R			From: Cul-de-Sac To: 20-2113 McManaway Dr					NA			NA		05/11/2009
(3563) Beaver Point Dr	0.04	30	R			From: Dead End To: 20-3565 Beaver Falls Rd					NA			NA		05/11/2009

Virginia Department of Transportation
Traffic Engineering Division
2013
Annual Average Daily Traffic Volume Estimates By Section of Route
Chesterfield Maintenance Area

Route	Length	AADT	QA	4Tire	Bus	-----Truck-----				QC	K Factor	QK	Dir Factor	AAWDT	QW	Year
						2Axle	3+Axle	1Trail	2Trail							
Chesterfield County																
(3563) Beaver Point Dr	0.12	480	R			From: 20-3565 Beaver Falls Rd					NA		NA			05/11/2009
						To: 20-3560										
(3564) Beaver Hollow Ct	0.05	80	R			From: Cul-de-Sac					NA		NA			05/11/2009
						To: 20-3560										
(3565) Beaver Falls Rd	0.17	320	R			From: 20-3563 Beaver Point Dr					NA		NA			05/11/2009
(3565) Beaver Falls Rd	0.05	90	R			From: 20-3566 Beaver Falls Ct					NA		NA			05/11/2009
						To: Cul-de-Sac										
(3566) Beaver Falls Ct	0.04	20	R			From: Cul-de-Sac					NA		NA			05/11/2009
						To: 20-3565 Beaver Falls Rd										
(3567) Holly Trace Dr	0.10	890	R			From: SR 145 Centralia Rd					NA		NA			04/09/2009
(3567) Holly Trace Dr	0.05	540	R			From: 20-3568 Holly Trace Ct					NA		NA			04/09/2009
(3567) Holly Trace Dr	0.07	120	R			From: 20-2089 Simplicity St					NA		NA			04/09/2009
						To: Cul-de-Sac										
(3568) Holly Trace Ct	0.06	170	R			From: 20-3915 Husting Trail					NA		NA			04/09/2009
(3568) Holly Trace Ct	0.09	280	R			From: 20-3567 Holly Trace Dr					NA		NA			04/09/2009
(3568) Holly Trace Ct	0.05	40	R			From: 20-3571 Holly Trace Trail					NA		NA			04/09/2009
						To: Cul-de-Sac										
(3569) Lively St	0.12	140	R			From: Cul-de-Sac					NA		NA			04/09/2009
						To: 20-1562 Blithe Dr										
(3570) Sand Hills Dr	0.06	110	R			From: Cul-de-Sac					NA		NA			03/16/2009
(3570) Sand Hills Dr	0.17	280	R			From: 20-3574 Maplevale Pl					NA		NA			03/16/2009
(3570) Sand Hills Dr	0.04	390	R			From: 20-3573 Maplevale Rd					NA		NA			03/16/2009
(3570) Sand Hills Dr	0.05	760	R			From: 20-1567 Evelyn Dr					NA		NA			03/16/2009
(3570) Sand Hills Dr	0.21	1300	R			From: 20-3572 W, Pine Meadows Cr					NA		NA			03/16/2009
						To: 20-3572 W, Pine Meadows Circle										
(3570) Sand Hills Dr	0.15	1600	R			From: 20-3572 E, Pine Meadows Circle					NA		NA			03/16/2009
						To: 20-3572 E, Pine Meadows Cr										
(3571) Holly Trace Terrace	0.07	60	R			From: US 1 Jefferson Davis Hwy					NA		NA			03/16/2009
						To: Cul-de-Sac										
(3571) Holly Trace Terrace	0.03	80	R			From: 20-3568 Holly Trace Ct					NA		NA			03/16/2009
						To: Cul-de-Sac										
(3572) Pine Meadows Circle	0.26	170	R			From: 20-3570 W, Sand Hills Dr					NA		NA			03/16/2009
						To: 20-3570 E, Sand Hills Dr										

Virginia Department of Transportation
Traffic Engineering Division
2013
Annual Average Daily Traffic Volume Estimates By Section of Route
Chesterfield Maintenance Area

Route	Length	AADT	QA	4Tire	Bus	-----Truck-----				QC	K Factor	QK	Dir Factor	AAWDT	QW	Year
						2Axle	3+Axle	1Trail	2Trail							
Chesterfield County																
(3573) Maplevale Rd	0.10	120	R								NA			NA		03/16/2009
(3573) Maplevale Rd	0.17	100	R								NA			NA		03/16/2009
(3574) Maplevale Pl	0.07	40	R								NA			NA		03/16/2009
(3575) Riverview Dr	0.18	70	R								NA			NA		10/30/2006
(3576) Riverview Ct	0.10	60	R								NA			NA		10/30/2006
(3576) Riverview Ct	0.02	40	R								NA			NA		09/02/2009
(3577) Hamlin Creek Pkwy	0.61	550	R								NA			NA		09/04/2012
(3578) Farm Field Ct	0.06	90	R								NA			NA		09/02/2009
(3579) Iverson Ct	0.10	120	R								NA			NA		05/13/2009
(3580) Hilltop Farms Dr	0.04	850	R								NA			NA		05/13/2009
(3580) Hilltop Farms Dr	0.10	430	R								NA			NA		05/13/2009
(3581) Hilltop Farms Terrace	0.04	70	R								NA			NA		05/13/2009
(3581) Hilltop Farms Terrace	0.11	220	R								NA			NA		03/13/2009
(3581) Hilltop Farms Terrace	0.06	60	R								NA			NA		03/13/2009
(3582) Farm Field Dr	0.05	70	R								NA			NA		03/13/2009
(3582) Farm Field Dr	0.07	260	R								NA			NA		03/13/2009
(3582) Farm Field Dr	0.05	140	R								NA			NA		03/13/2009
(3582) Farm Field Dr	0.01	6	R								NA			NA		03/13/2009
(3583) Hilltop Field Dr	0.19	220	R								NA			NA		03/13/2009
(3584) Harley Dr	0.07	90	R								NA			NA		03/13/2009
(3585) Glen Oaks Dr	0.11	460	R								NA			NA		03/13/2009

Virginia Department of Transportation
Traffic Engineering Division
2013
Annual Average Daily Traffic Volume Estimates By Section of Route
Chesterfield Maintenance Area

Route	Length	AADT	QA	4Tire	Bus	-----Truck-----				QC	K Factor	QK	Dir Factor	AAWDT	QW	Year
						2Axle	3+Axle	1Trail	2Trail							
Chesterfield County																
(3585) Glen Oaks Dr	0.09	490	R								NA			NA		03/13/2009
						From: 20-4476 Walters Dr										
(3585) Glen Oaks Dr	0.13	540	R								NA			NA		03/13/2009
						To: 20-4475 Glen Oaks Ct										
(3585) Glen Oaks Dr	0.04	640	R								NA			NA		03/13/2009
						From: 20-3586 EAST										
						To: 20-717 Centralia Rd										
(3586)	0.27	260	R								NA			NA		10/03/2006
						From: 20-4481 Hamlin Way										
(3586)	0.05	540	R								NA			NA		10/03/2006
						To: 20-4477 Hamlin Ave										
(3586)	0.06	380	R								NA			NA		10/03/2006
						From: 20-4476 Walters Dr										
(3586)	0.11	380	R								NA			NA		10/03/2006
						To: 20-3585 S, Glen Oaks Dr										
(3586)	0.08	430	R								NA			NA		10/03/2006
						From: 20-3589 Hamlin Ct										
(3586)	0.05	490	R								NA			NA		10/03/2006
						To: 20-3588 Shumark Dr										
(3586)	0.10	570	R								NA			NA		10/03/2006
						From: 20-3587 Hamlin Pl										
(3587) Hamlin Pl	0.04	40	R								NA			NA		03/13/2009
						To: 20-3586										
						From: Cul-de-Sac										
(3588) Shumark Dr	0.18	190	R								NA			NA		03/13/2009
						To: 20-3586										
(3589) Hamlin Ct	0.03	60	R								NA			NA		03/13/2009
						From: Cul-de-Sac										
						To: 20-3586										
(3590) South Ridge Dr	0.03	1600	R								NA			NA		03/13/2009
						From: 20-604 Genito Rd										
(3590) South Ridge Dr	0.21	1500	R								NA			NA		05/13/2009
						To: 20-3591 Duck River Rd										
(3590) South Ridge Dr	0.04	1400	R								NA			NA		05/13/2009
						From: 20-3599 South Ridge Circle										
						To: Dead End										
(3591) Duck River Rd	0.06	280	R								NA			NA		05/13/2009
						From: 20-3590 South Ridge Dr										
(3591) Duck River Rd	0.11	290	R								NA			NA		05/11/2009
						To: 20-3592 Duck River Ct										
						To: 20-3593 Shiloh Church Rd										
(3592) Duck River Ct	0.16	280	R								NA			NA		05/13/2009
						From: 20-3591 Duck River Rd										
						To: Cul-de-Sac										
(3593) Shiloh Church Rd	0.04	1000	R								NA			NA		05/13/2009
						From: 20-604 Genito Rd										
(3593) Shiloh Church Rd	0.11	550	R								NA			NA		05/13/2009
						To: 20-3591 Duck River Rd										
(3593) Shiloh Church Rd	0.09	340	R								NA			NA		05/13/2009
						To: 20-3594 Leesburg Circle										
						To: 20-3595 Leesburg Ct										

Virginia Department of Transportation
 Traffic Engineering Division
 2013
 Annual Average Daily Traffic Volume Estimates By Section of Route
 Chesterfield Maintenance Area

Route	Length	AADT	QA	4Tire	Bus	-----Truck-----				QC	K Factor	QK	Dir Factor	AAWDT	QW	Year
						2Axle	3+Axle	1Trail	2Trail							
Chesterfield County																
3593 Shiloh Church Rd	0.16	210	R								NA		NA			05/13/2009
3594 Leesburg Circle	0.03	30	R								NA		NA			05/13/2009
3594 Leesburg Circle	0.03	30	R								NA		NA			05/13/2009
3594 Leesburg Circle	0.03	120	R								NA		NA			05/13/2009
3595 Leesburg Ct	0.03	30	R								NA		NA			05/13/2009
3596 Quito Rd	0.16	150	R								NA		NA			05/13/2009
3596 Quito Rd	0.06	360	R								NA		NA			05/13/2009
3596 Quito Rd	0.08	640	R								NA		NA			05/13/2009
3597 Iverson Rd	0.20	380	R								NA		NA			05/13/2009
3597 Iverson Rd	0.07	310	R								NA		NA			05/13/2009
3597 Iverson Rd	0.13	210	R								NA		NA			05/13/2009
3598 Colgrave Rd	0.22	240	R								NA		NA			05/13/2009
3598 Colgrave Rd	0.05	60	R								NA		NA			05/13/2009
3599 South Ridge Circle	0.03	60	R								NA		NA			05/13/2009
3600 Woodlake Village Pkwy	0.61	14000	G	99%	1%	1%	0%	0%	0%	C	NA		14000	G		2013
3600 Woodlake Village Pkwy	0.20	7000	R								NA		NA			05/20/2009
3600 Woodlake Village Pkwy	0.08	6800	R								NA		NA			05/20/2009
3600 Woodlake Village Pkwy	0.07	6600	R								NA		NA			05/20/2009
3600 Woodlake Village Pkwy	0.08	6000	R								NA		NA			05/20/2009
3600 Woodlake Village Pkwy	0.09	5100	R								NA		NA			05/20/2009
3600 Woodlake Village Pkwy	0.06	5500	R								NA		NA			05/20/2009
3600 Woodlake Village Pkwy	0.08	5200	R								NA		NA			05/20/2009

Virginia Department of Transportation
 Traffic Engineering Division
 2013
 Annual Average Daily Traffic Volume Estimates By Section of Route
 Chesterfield Maintenance Area

Route	Length	AADT	QA	4Tire	Bus	-----Truck-----				QC	K Factor	QK	Dir Factor	AAWDT	QW	Year
						2Axle	3+Axle	1Trail	2Trail							
Chesterfield County																
(3600) Woodlake Village Pkwy	0.05	4800	R			From: 20-3619 Country Walk Rd					NA			NA		05/20/2009
(3600) Woodlake Village Pkwy	0.05	4600	R			To: 20-3621 Oak Knoll Rd					NA			NA		05/20/2009
(3600) Woodlake Village Pkwy	0.06	4400	R			From: 20-3624 Waters Edge Rd					NA			NA		05/20/2009
(3600) Woodlake Village Pkwy	0.04	4200	R			To: 20-3628					NA			NA		05/20/2009
(3600) Woodlake Village Pkwy	0.19	3800	R			From: 20-3631 Moss Creek Rd					NA			NA		05/20/2009
(3600) Woodlake Village Pkwy	0.20	3100	R			To: 20-4600 Laurel Trail Rd					NA			NA		05/20/2009
(3600) Woodlake Village Pkwy	0.11	3000	R			From: 20-3634 Long Cove Rd					NA			NA		05/20/2009
(3600) Woodlake Village Pkwy	0.06	2700	R			To: 20-3640 West Bay Dr					NA			NA		05/20/2009
(3600) Woodlake Village Pkwy	0.05	2300	R			From: 20-3648 Sunrise Bluff Rd					NA			NA		05/20/2009
(3600) Woodlake Village Pkwy	0.10	2200	R			To: 20-3644 Fiddlers Ridge Rd					NA			NA		05/20/2009
(3600) Woodlake Village Pkwy	0.05	2100	R			From: 20-4320 Candlewick Rd					NA			NA		05/20/2009
(3600) Woodlake Village Pkwy	0.13	2000	R			To: 20-4330 Beechwood Point Rd					NA			NA		05/20/2009
(3600) Woodlake Village Pkwy	0.37	3500	R			From: 20-4333 Watercrest Rd					NA			NA		05/20/2009
(3600) Woodlake Village Pkwy	0.80	4800	R			To: 20-4340 Pleasant Grove Lane					NA			NA		05/20/2009
(3600) Woodlake Village Pkwy	0.20	7500	R			From: 20-4302 Acorn Ridge Rd					NA			NA		05/20/2009
(3600) Woodlake Village Pkwy	0.07	7900	R			To: 20-4301 Heather Glen Rd					NA			NA		05/20/2009
(3600) Woodlake Village Pkwy	0.05	8600	R			From: 20-4300 West Branch Rd					NA			NA		05/20/2009
(3601) Forest Wood Ct	0.05	90	R			To: End Loop; Wood Lake Pkwy					NA			NA		05/20/2009
(3602) Forest Wood Rd	0.04	310	R			From: Cul-de-Sac					NA			NA		05/20/2009
(3602) Forest Wood Rd	0.05	210	R			To: 20-3602 Forest Wood Rd					NA			NA		05/20/2009
(3602) Forest Wood Rd	0.04	70	R			From: 20-3600 Woodlake Village Pkwy					NA			NA		05/20/2009
(3603) Forest Wood Lane	0.09	90	R			To: 20-3601 Forest Wood Ct					NA			NA		05/20/2009
(3604) Willow Glen Rd	0.41	400	R			From: 20-3603 Forest Wood Lane					NA			NA		05/20/2009
(3604) Willow Glen Rd	0.04	410	R			To: Cul-de-Sac					NA			NA		05/20/2009
(3604) Willow Glen Rd	0.04	410	R			From: 20-3602 Forest Wood Rd					NA			NA		05/20/2009
(3604) Willow Glen Rd	0.04	410	R			To: Cul-de-Sac					NA			NA		05/20/2009
(3604) Willow Glen Rd	0.04	410	R			From: 20-3600 Woodlake Village Pkwy					NA			NA		05/20/2009
(3604) Willow Glen Rd	0.04	410	R			To: Begin Loop					NA			NA		05/20/2009
(3604) Willow Glen Rd	0.04	410	R			From: End Loop					NA			NA		05/20/2009
(3604) Willow Glen Rd	0.04	410	R			To: 20-3600 Woodlake Village Pkwy					NA			NA		05/20/2009

Virginia Department of Transportation
Traffic Engineering Division
2013
Annual Average Daily Traffic Volume Estimates By Section of Route
Chesterfield Maintenance Area

Route	Length	AADT	QA	4Tire	Bus	-----Truck-----				QC	K Factor	QK	Dir Factor	AAWDT	QW	Year
						2Axle	3+Axle	1Trail	2Trail							
Chesterfield County																
3605 Duck Cove Rd	0.09	220	R								NA			NA		05/20/2009
3605 Duck Cove Rd	0.04	320	R								NA			NA		05/20/2009
3606 Duck Cove Ct	0.06	90	R								NA			NA		05/20/2009
3607 Duck Cove Pl	0.04	50	R								NA			NA		05/20/2009
3607 Duck Cove Pl	0.04	90	R								NA			NA		05/20/2009
3608 Mill Spring Dr	0.11	140	R								NA			NA		05/20/2009
3608 Mill Spring Dr	0.03	460	R								NA			NA		05/20/2009
3608 Mill Spring Dr	0.07	620	R								NA			NA		05/20/2009
3609 Mill Spring Ct	0.08	130	R								NA			NA		09/21/2006
3610 Mill Spring Rd	0.07	430	R								NA			NA		05/20/2009
3610 Mill Spring Rd	0.15	220	R								NA			NA		05/20/2009
3611 Mill Spring Lane	0.05	200	R								NA			NA		05/20/2009
3611 Mill Spring Lane	0.01	110	R								NA			NA		05/20/2009
3611 Mill Spring Lane	0.05	100	R								NA			NA		05/20/2009
3612 Mill Spring Circle	0.07	90	R								NA			NA		09/21/2006
3613 Shelter Cove Rd	0.16	550	R								NA			NA		05/20/2009
3613 Shelter Cove Rd	0.03	360	R								NA			NA		05/20/2009
3613 Shelter Cove Rd	0.04	350	R								NA			NA		05/20/2009
3613 Shelter Cove Rd	0.19	290	R								NA			NA		05/20/2009
3614 Shelter Cove Pointe	0.10	120	R								NA			NA		05/20/2009
3615 Shelter Cove Circle	0.08	90	R								NA			NA		05/20/2009

Virginia Department of Transportation
Traffic Engineering Division
2013
Annual Average Daily Traffic Volume Estimates By Section of Route
Chesterfield Maintenance Area

Route	Length	AADT	QA	4Tire	Bus	-----Truck-----				QC	K Factor	QK	Dir Factor	AAWDT	QW	Year
						2Axle	3+Axle	1Trail	2Trail							
Chesterfield County																
3616	Bent Creek Rd	0.05	380	R							NA			NA		05/20/2009
						From: 20-3600 Woodlake Village Pkwy										
3616	Bent Creek Rd	0.02	250	R							NA			NA		05/20/2009
						From: 20-3617 Bent Creek Pl										
3616	Bent Creek Rd	0.08	110	R							NA			NA		05/20/2009
						From: 20-3618 Bent Creek Ct										
						To: Cul-de-Sac										
3617	Bent Creek Pl	0.04	70	R							NA			NA		05/20/2009
						From: 20-3616 Bent Creek Rd										
						To: Cul-de-Sac										
3618	Bent Creek Ct	0.10	140	R							NA			NA		05/20/2009
						From: Cul-de-Sac										
						To: 20-3616 Bent Creek Rd										
3619	Country Walk Rd	0.15	90	R							NA			NA		05/20/2009
						From: Begin Loop										
3619	Country Walk Rd	0.05	120	R							NA			NA		05/20/2009
						From: End Loop										
3619	Country Walk Rd	0.09	190	R							NA			NA		05/20/2009
						From: 20-3620 Country Walk Ct										
						To: 20-3600 Woodlake Village Pkwy										
3620	Country Walk Ct	0.04	40	R							NA			NA		05/20/2009
						From: 20-3619 Country Walk Rd										
						To: Cul-de-Sac										
3621	Oak Knoll Rd	0.10	130	R							NA			NA		05/20/2009
						From: Cul-de-Sac										
3621	Oak Knoll Rd	0.05	290	R							NA			NA		05/20/2009
						From: 20-3623 Oak Knoll Lane										
3621	Oak Knoll Rd	0.03	300	R							NA			NA		05/20/2009
						From: 20-3622 W, Oak Knoll Circle										
3621	Oak Knoll Rd	0.07	420	R							NA			NA		05/20/2009
						From: 20-3622 E, Oak Knoll Circle										
						To: 20-3600 Woodlake Village Pkwy										
3622	Oak Knoll Circle	0.08	60	R							NA			NA		05/20/2009
						From: 20-3621 W, Oak Knoll Rd										
						To: 20-3621 E, Oak Knoll Rd										
3623	Oak Knoll Lane	0.09	120	R							NA			NA		05/20/2009
						From: 20-3621 Oak Knoll Rd										
						To: Cul-de-Sac										
3624	Waters Edge Rd	0.07	60	R							NA			NA		05/20/2009
						From: Cul-de-Sac										
3624	Waters Edge Rd	0.04	150	R							NA			NA		05/20/2009
						From: 20-3627 Waters Edge Circle										
3624	Waters Edge Rd	0.05	150	R							NA			NA		05/20/2009
						From: 20-3626 Waters Edge Trail										
3624	Waters Edge Rd	0.16	320	R							NA			NA		05/20/2009
						From: 20-3625 Waters Edge Ct										
						To: 20-3600 Woodlake Village Pkwy										
3625	Waters Edge Ct	0.05	60	R							NA			NA		05/20/2009
						From: 20-3624 Waters Edge Rd										
						To: Cul-de-Sac										
3626	Waters Edge Terrace	0.05	20	R							NA			NA		05/20/2009
						From: Cul-de-Sac										
						To: 20-3624 Waters Edge Rd										

Virginia Department of Transportation
Traffic Engineering Division
2013
Annual Average Daily Traffic Volume Estimates By Section of Route
Chesterfield Maintenance Area

Route	Length	AADT	QA	4Tire	Bus	-----Truck-----				QC	K Factor	QK	Dir Factor	AAWDT	QW	Year
						2Axle	3+Axle	1Trail	2Trail							
Chesterfield County																
3627	Waters Edge Circle	0.04	60	R							NA			NA		05/20/2009
3628	Woods Walk Rd	0.06	440	R							NA			NA		05/20/2009
3628	Woods Walk Rd	0.06	230	R							NA			NA		05/20/2009
3628	Woods Walk Rd	0.05	90	R							NA			NA		05/20/2009
3629	Woods Walk Lane	0.05	130	R							NA			NA		05/20/2009
3629	Woods Walk Lane	0.09	70	R							NA			NA		05/26/2009
3630	Woods Walk Ct	0.07	90	R							NA			NA		05/26/2009
3631	Moss Creek Rd	0.19	450	R							NA			NA		05/26/2009
3631	Moss Creek Rd	0.11	140	R							NA			NA		05/26/2009
3632	Moss Creek Ct	0.15	180	R							NA			NA		05/26/2009
3632	Moss Creek Ct	0.05	40	R							NA			NA		05/26/2009
3633	Moss Creek Pl	0.04	40	R							NA			NA		05/26/2009
3634	Long Cove Rd	0.05	820	R							NA			NA		05/26/2009
3634	Long Cove Rd	0.11	600	R							NA			NA		05/26/2009
3634	Long Cove Rd	0.10	520	R							NA			NA		05/26/2009
3634	Long Cove Rd	0.04	240	R							NA			NA		05/26/2009
3634	Long Cove Rd	0.06	120	R							NA			NA		05/26/2009
3635	North Chase Rd	0.17	180	R							NA			NA		05/26/2009
3635	North Chase Rd	0.03	280	R							NA			NA		05/26/2009
3636	North Chase Ct	0.12	130	R							NA			NA		05/26/2009
3636	North Chase Ct	0.08	270	R							NA			NA		05/26/2009

Virginia Department of Transportation
Traffic Engineering Division
2013
Annual Average Daily Traffic Volume Estimates By Section of Route
Chesterfield Maintenance Area

Route	Length	AADT	QA	4Tire	Bus	-----Truck-----				QC	K Factor	QK	Dir Factor	AAWDT	QW	Year
						2Axle	3+Axle	1Trail	2Trail							
Chesterfield County																
(3637) North Chase Pl	0.07	70	R			From: 20-3636 North Chase Ct					NA			NA		05/26/2009
						To: Cul-de-Sac										
(3638) Woods Walk Rd	0.02	330	R			From: 20-3634 Long Cove Rd					NA			NA		10/09/2012
						To: Dead End										
(3639) Long Cove Pl	0.16	250	R			From: 20-3634 Long Cove Rd					NA			NA		05/26/2009
						To: Dead End										
(3640) West Bay Dr	0.13	560	R			From: 20-3600 Woodlake Village Pkwy					NA			NA		05/26/2009
						To: 20-3641 West Bay Ct										
(3640) West Bay Dr	0.08	320	R			From: 20-3641 West Bay Ct					NA			NA		05/26/2009
						To: 20-3642 West Bay Rd										
(3640) West Bay Dr	0.07	210	R			From: 20-3642 West Bay Rd					NA			NA		05/26/2009
						To: 20-3643 West Bay Pl										
(3640) West Bay Dr	0.11	90	R			From: 20-3643 West Bay Pl					NA			NA		05/26/2009
						To: Cul-de-Sac										
(3641) West Bay Ct	0.18	170	R			From: Cul-de-Sac					NA			NA		05/26/2009
						To: 20-3640 West Bay Dr										
(3642) West Bay Rd	0.15	90	R			From: Dead End					NA			NA		05/26/2009
						To: 20-3640 West Bay Dr										
(3643) West Bay Pl	0.06	80	R			From: 20-3640 West Bay Dr					NA			NA		05/26/2009
						To: Cul-de-Sac										
(3644) Fiddlers Ridge Rd	0.09	140	R			From: Cul-de-Sac					NA			NA		05/26/2009
						To: 20-3647 Fiddlers Ridge Pl										
(3644) Fiddlers Ridge Rd	0.09	310	R			From: 20-3647 Fiddlers Ridge Pl					NA			NA		05/26/2009
						To: 20-3646 Fiddlers Ridge Lane										
(3644) Fiddlers Ridge Rd	0.06	520	R			From: 20-3646 Fiddlers Ridge Lane					NA			NA		05/26/2009
						To: 20-3645 Fiddlers Ridge Ct										
(3644) Fiddlers Ridge Rd	0.03	680	R			From: 20-3645 Fiddlers Ridge Ct					NA			NA		05/26/2009
						To: 20-3600 Woodlake Village Pkwy										
(3645) Fiddlers Ridge Ct	0.07	110	R			From: Cul-de-Sac					NA			NA		05/26/2009
						To: 20-3644 Fiddlers Ridge Rd										
(3646) Fiddlers Ridge Lane	0.16	220	R			From: Cul-de-Sac					NA			NA		05/26/2009
						To: 20-3644 Fiddlers Ridge Rd										
(3647) Fiddlers Ridge Pl	0.06	90	R			From: Cul-de-Sac					NA			NA		05/26/2009
						To: 20-3644 Fiddlers Ridge Rd										
(3648) Sunrise Bluff Rd	0.17	540	R			From: 20-3600 Woodlake Village Pkwy					NA			NA		05/26/2009
						To: 20-3649 Sunrise Bluff Ct										
(3648) Sunrise Bluff Rd	0.17	170	R			From: 20-3649 Sunrise Bluff Ct					NA			NA		05/26/2009
						To: Cul-de-Sac										
(3649) Sunrise Bluff Ct	0.24	250	R			From: 20-3648 Sunrise Bluff Rd					NA			NA		04/29/2009
						To: Cul-de-Sac										

Virginia Department of Transportation
Traffic Engineering Division
2013
Annual Average Daily Traffic Volume Estimates By Section of Route
Chesterfield Maintenance Area

Route	Length	AADT	QA	4Tire	Bus	-----Truck-----				QC	K Factor	QK	Dir Factor	AAWDT	QW	Year
						2Axle	3+Axle	1Trail	2Trail							
Chesterfield County																
(3650) Playground Dr	0.13	260	R			From: 20-3653 Leisure Terrace					NA			NA		04/29/2009
(3650) Playground Dr	0.03	350	R			To: 20-3651 Playground Circle					NA			NA		04/29/2009
(3650) Playground Dr	0.08	110	R			From: 20-1913 Huntingcreek Dr					NA			NA		04/29/2009
						To: Cul-de-Sac										
(3651) Playground Circle	0.10	140	R			From: Cul-de-Sac					NA			NA		04/29/2009
						To: 20-3650 Playground Dr										
(3652) Long Cove Ct	0.04	90	R			From: Dead End					NA			NA		04/29/2009
						To: 20-3634 Long Cove Rd										
(3653) Leisure Terrace	0.20	190	R			From: Cul-de-Sac					NA			NA		10/30/2006
						To: Cul-de-Sac										
(3654) Leisure Lane	0.20	250	R			From: 20-3653 Leisure Terrace					NA			NA		10/30/2006
						To: 20-1913 Huntingcreek Dr										
(3655) Leisure Ct	0.10	110	R			From: Cul-de-Sac					NA			NA		10/30/2006
						To: 20-3654 Leisure Lane										
(3656) Belfield Circle	0.13	140	R			From: Cul-de-Sac					NA			NA		02/17/2009
						To: 20-1845; 20-3657										
(3657) Belfield Terrace	0.14	150	R			From: 20-1845; 20-3656					NA			NA		02/17/2009
						To: Cul-de-Sac										
(3658) Oldbury Ct	0.09	60	R			From: Cul-de-Sac					NA			NA		10/30/2006
						To: 20-1360 Oldbury Rd										
(3659) Weatherbury Pl	0.52	130	R			From: 20-604 Genito Rd					NA			NA		09/28/2006
						To: Cul-de-Sac										
(3660) Hunters Ridge Dr	0.21	160	R			From: Cul-de-Sac					NA			NA		04/20/2009
(3660) Hunters Ridge Dr	0.11	370	R			From: 20-3661 Hunters Ridge Lane					NA			NA		04/20/2009
						To: 20-604 Genito Rd										
(3661) Hunters Ridge Lane	0.19	290	R			From: Cul-de-Sac					NA			NA		04/20/2009
(3661) Hunters Ridge Lane	0.07	260	R			From: 20-3662 Hobblebush Terrace					NA			NA		04/20/2009
						To: 20-3660 Hunters Ridge Dr										
(3662) Hobblebush Terrace	0.06	60	R			From: Cul-de-Sac					NA			NA		04/20/2009
(3662) Hobblebush Terrace	0.11	170	R			From: 20-3663 Hobblebush Circle					NA			NA		04/20/2009
						To: 20-3661 Hunters Ridge Lane										
(3663) Hobblebush Circle	0.13	60	R			From: Cul-de-Sac					NA			NA		04/20/2009
						To: 20-3662 Hobblebush Terrace										
(3664) Evergreen Oak Ct	0.11	100	R			From: 20-1601; 20-2469					NA			NA		10/30/2006
						To: Cul-de-Sac										

Virginia Department of Transportation
Traffic Engineering Division
2013
Annual Average Daily Traffic Volume Estimates By Section of Route
Chesterfield Maintenance Area

Route	Length	AADT	QA	4Tire	Bus	-----Truck-----				QC	K Factor	QK	Dir Factor	AAWDT	QW	Year
						2Axle	3+Axle	1Trail	2Trail							
Chesterfield County																
3665	Rabbit Ridge Rd	0.25	310	R							NA			NA		04/22/2009
3666	Squirrel Tree Ct	0.10	100	R							NA			NA		04/22/2009
3666	Squirrel Tree Ct	0.16	46	R							NA			NA		04/22/2009
3667	Owl Trace Ct	0.16	130	R							NA			NA		04/22/2009
3668	Avocet Dr	0.14	280	R							NA			NA		05/22/2009
3668	Avocet Dr	0.19	130	R							NA			NA		05/22/2009
3669	Otterburn Rd	0.24	40	R							NA			NA		05/22/2009
3670	Woodland Pond Pkwy	0.25	1300	R							NA			NA		10/25/2012
3670	Woodland Pond Pkwy	0.19	230	R							NA			NA		04/20/2009
3670	Woodland Pond Pkwy	1.03	460	R							NA			NA		04/20/2009
3670	Woodland Pond Pkwy	0.13	620	R							NA			NA		04/20/2009
3670	Woodland Pond Pkwy	0.31	1900	R							NA			NA		04/20/2009
3670	Woodland Pond Pkwy	0.15	1200	R							NA			NA		04/20/2009
3670	Woodland Pond Pkwy	0.51	2900	R							NA			NA		04/20/2009
3671	Waterfowl Flyway	0.23	120	R							NA			NA		04/20/2009
3671	Waterfowl Flyway	0.11	220	R							NA			NA		04/20/2009
3671	Waterfowl Flyway	0.37	310	R							NA			NA		04/20/2009
3671	Waterfowl Flyway	0.59	500	R							NA			NA		04/20/2009
3671	Waterfowl Flyway	0.30	690	R							NA			NA		04/20/2009
3671	Waterfowl Flyway	0.16	300	R							NA			NA		04/20/2009
3671	Waterfowl Flyway	0.13	180	R							NA			NA		04/20/2009
3671	Waterfowl Flyway	0.19	60	R							NA			NA		04/20/2009

Virginia Department of Transportation
Traffic Engineering Division
2013
Annual Average Daily Traffic Volume Estimates By Section of Route
Chesterfield Maintenance Area

Route	Length	AADT	QA	4Tire	Bus	-----Truck-----				QC	K Factor	QK	Dir Factor	AAWDT	QW	Year
						2Axle	3+Axle	1Trail	2Trail							
Chesterfield County																
(3672) Merganser Terrace	0.14	80	R								NA			NA		04/20/2009
						From: Cul-de-Sac										
						To: 20-3676 Canvasback Circle										
(3672) Merganser Terrace	0.09	170	R								NA			NA		04/20/2009
						From: 20-3675 Eider Lndg										
(3672) Merganser Terrace	0.04	230	R								NA			NA		04/20/2009
						From: 20-3674 Sawdust Trail										
(3672) Merganser Terrace	0.08	300	R								NA			NA		04/20/2009
						From: 20-3673 Widgeon Way										
(3672) Merganser Terrace	0.11	410	R								NA			NA		04/20/2009
						From: 20-3671 Waterfowl Flyway										
(3673) Widgeon Way	0.10	90	R								NA			NA		04/20/2009
						From: Cul-de-Sac										
						To: 20-3672 Merganser Terrace										
(3674) Sawdust Trail	0.07	40	R								NA			NA		04/20/2009
						From: 20-3672 Merganser Terrace										
						To: Cul-de-Sac										
(3675) Eider Landing	0.09	60	R								NA			NA		04/20/2009
						From: Cul-de-Sac										
						To: 20-3672 Merganser Terrace										
(3676) Canvasback Circle	0.09	70	R								NA			NA		04/20/2009
						From: Cul-de-Sac										
						To: 20-3672 Merganser Terrace										
(3677) Old Squaws Lane	0.18	120	R								NA			NA		10/30/2006
						From: 20-3670 Woodland Pond Py										
						To: Cul-de-Sac										
(3678) Gadwell Terrace	0.04	50	R								NA			NA		04/20/2009
						From: Cul-de-Sac										
						To: 20-3679 Gadwell Ct										
(3678) Gadwell Terrace	0.20	160	R								NA			NA		04/20/2009
						From: 20-3671 Waterfowl Flyway										
(3678) Gadwell Terrace	0.14	80	R								NA			NA		04/20/2009
						From: Cul-de-Sac										
						To: Cul-de-Sac										
(3679) Gadwell Ct	0.14	70	R								NA			NA		04/20/2009
						From: Cul-de-Sac										
						To: 20-3679 Gadwell Ct										
(3680) Lesser Scaup Landing	0.19	40	R								NA			NA		04/20/2009
						From: 0.19 MS 20-3671										
						To: 20-3671 Waterfowl Flyway										
(3680) Lesser Scaup Landing	0.09	100	R								NA			NA		04/20/2009
						From: Dead End										
						To: Cul-de-Sac										
(3681) Whistling Swan Rd	0.49	360	R								NA			NA		04/20/2009
						From: Cul-de-Sac										
						To: 20-3682 Pintail Pl										
(3681) Whistling Swan Rd	0.24	580	R								NA			NA		04/20/2009
						From: 20-3670 Woodland Pond Py										
						To: 20-3681 Whistling Swan Rd										
(3682) Pintail Pl	0.19	120	R								NA			NA		04/20/2009
						From: 20-3681 Whistling Swan Rd										
						To: Cul-de-Sac										
(3683) Whistling Swan Pl	0.12	90	R								NA			NA		04/20/2009
						From: 20-3668 Avocet Dr										
						To: Cul-de-Sac										
(3684) Avocet Ct	0.12	80	R								NA			NA		10/30/2006
						From: Cul-de-Sac										
						To: Cul-de-Sac										

Virginia Department of Transportation
Traffic Engineering Division
2013
Annual Average Daily Traffic Volume Estimates By Section of Route
Chesterfield Maintenance Area

Route	Length	AADT	QA	4Tire	Bus	-----Truck-----				QC	K Factor	QK	Dir Factor	AAWDT	QW	Year
						2Axle	3+Axle	1Trail	2Trail							
Chesterfield County																
(3685) Newbys Wood Trail	0.10	360	R			From: 20-743					NA			NA		04/27/2009
(3685) Newbys Wood Trail	0.15	340	R			From: 20-3686 Quail Ridge Rd					NA			NA		04/27/2009
(3685) Newbys Wood Trail	0.11	270	R			From: 20-3688 Berry Patch Dr					NA			NA		04/27/2009
(3685) Newbys Wood Trail	0.18	120	R			From: 20-3689 Bare Foot Trail					NA			NA		04/27/2009
						To: Dead End										
(3686) Quail Ridge Rd	0.10	50	R			From: Dead End					NA			NA		04/27/2009
(3686) Quail Ridge Rd	0.09	190	R			From: 20-3687 Quail Ridge Terrace					NA			NA		04/27/2009
(3686) Quail Ridge Rd	0.10	60	R			From: 20-3685 Newbys Wood Trail					NA			NA		04/27/2009
						To: Dead End										
(3687) Quail Ridge Terrace	0.16	80	R			From: Cul-de-Sac					NA			NA		04/27/2009
						To: 20-3686 Quail Ridge Rd										
(3688) Berry Patch Dr	0.14	100	R			From: 20-3685 Newbys Wood Trail					NA			NA		04/27/2009
						To: Cul-de-Sac										
(3689) Bare Foot Trail	0.22	90	R			From: Dead End					NA			NA		10/30/2006
						To: 20-3685 Newbys Wood Trail										
(3690) Waterfowl Ct	0.07	40	R			From: Cul-de-Sac					NA			NA		10/30/2006
						To: 20-3671 Waterfowl Flyway										
(3691) Waterfowl Pl	0.04	30	R			From: Cul-de-Sac					NA			NA		10/30/2006
						To: 20-3671 Waterfowl Flyway										
(3692)	0.43	120	R			From: Cul-de-Sac					NA			NA		10/30/2006
						To: 20-3671 Waterfowl Flyway										
(3693) Egret Ct	0.23	120	R			From: Cul-de-Sac					NA			NA		10/30/2006
						To: 20-3692										
(3694) Springhouse Ct	0.26	30	R			From: Cul-de-Sac					NA			NA		10/30/2006
						To: 20-3498 Springhouse Dr										
(3695)	0.07	20	R			From: Dead End					NA			NA		09/02/2009
						To: 20-651 Belmont Rd										
(3696) Waterfall Dr	0.58	90	R			From: 20-4122 Escada Dr					NA			NA		09/02/2009
						To: Cul-de-Sac										
(3697) Waterfall Court	0.04	5	R			From: 20-3696					NA			NA		09/02/2009
						To: Cul-de-Sac										
(3698) Mayfair Dr	0.03	40	R			From: Cul-de-Sac					NA			NA		10/30/2006
						To: 20-3527 Alberta Ct										
(3699) Crown Point Rd	0.23	40	R			From: 20-668 Woolridge Rd					NA			NA		09/02/2009
						To: Cul-de-Sac										

Virginia Department of Transportation
Traffic Engineering Division
2013
Annual Average Daily Traffic Volume Estimates By Section of Route
Chesterfield Maintenance Area

Route	Length	AADT	QA	4Tire	Bus	-----Truck-----				QC	K Factor	QK	Dir Factor	AAWDT	QW	Year
						2Axle	3+Axle	1Trail	2Trail							
Chesterfield County																
(3700) Aberdare Dr	0.04	420	R								NA			NA		10/25/2012
						From: 20-642 Salem Church Rd										
						To: 20-3701 Fenestra Cr										
(3700) Aberdare Dr	0.06	460	R								NA			NA		10/30/2006
						From: 20-3701 Fenestra Circle										
(3700) Aberdare Dr	0.06	350	R								NA			NA		10/30/2006
						From: 20-3702										
(3700) Aberdare Dr	0.06	280	R								NA			NA		10/30/2006
						From: 20-3703 Hyth Pl										
						To: 20-3704 Chipping Dr										
(3701) Fenestra Circle	0.06	70	R								NA			NA		09/02/2009
						From: 20-3700 Aberdare Dr										
						To: Cul-de-Sac										
(3702) Ladue Rd	0.18	270	R								NA			NA		09/02/2009
						From: 20-1905 Old Warson Dr										
(3702) Ladue Rd	0.05	240	R								NA			NA		09/02/2009
						From: 20-1903 Chanson Rd										
(3702) Ladue Rd	0.13	180	R								NA			NA		09/02/2009
						From: 20-3704 Chipping Dr										
(3702) Ladue Ct	0.06	46	R								NA			NA		09/02/2009
						From: 20-3700 Aberdare Dr										
						To: Cul-de-Sac										
(3703) Hyth Pl	0.05	60	R								NA			NA		09/02/2009
						From: 20-3700 Aberdare Dr										
						To: Cul-de-Sac										
(3704) Chipping Dr	0.22	200	R								NA			NA		09/02/2009
						From: 20-3702										
(3704) Chipping Dr	0.07	80	R								NA			NA		09/02/2009
						From: 20-3700 Aberdare Dr										
						To: Dead End										
(3705) Greyoak Dr	0.37	60	R								NA			NA		09/02/2009
						From: Cul-de-Sac										
						To: 20-678 West Providence Rd										
(3706) Oakford Ct	0.04	5	R								NA			NA		09/02/2009
						From: Cul-de-Sac										
						To: 20-3705										
(3707) Walnut Cove Ct	0.14	150	R								NA			NA		10/03/2006
						From: 20-3286 Rufford Rd										
						To: Cul-de-Sac										
(3708) Rufford Pl	0.05	40	R								NA			NA		10/03/2006
						From: 20-3286 Rufford Rd										
						To: Cul-de-Sac										
(3709) Rufford Ct	0.04	50	R								NA			NA		10/03/2006
						From: 20-3286 Rufford Rd										
						To: Cul-de-Sac										
(3710) Salem Oak Place	0.04	80	R								NA			NA		03/06/2009
						From: 0.04 MS 20-642										
(3710) Salem Oak Court	0.12	50	R								NA			NA		09/02/2009
						From: 20-642 Salem Oaks Dr										
						To: Dead End										
(3711) Salem Oaks Terrace	0.04	30	R								NA			NA		09/02/2009
						From: Cul-de-Sac										
						To: 20-642 Salem Oaks Dr										
(3712) Vinewood Dr	0.16	210	R								NA			NA		10/10/2006
						From: 20-760 Elko Rd										
						To: 20-3713										

Virginia Department of Transportation
Traffic Engineering Division
2013
Annual Average Daily Traffic Volume Estimates By Section of Route
Chesterfield Maintenance Area

Route	Length	AADT	QA	4Tire	Bus	-----Truck-----				QC	K Factor	QK	Dir Factor	AAWDT	QW	Year
						2Axle	3+Axle	1Trail	2Trail							
Chesterfield County																
(3713) Thornwood Lane	0.09	170	R			From: Cul-de-Sac					NA		NA			10/10/2006
(3713) Thornwood Lane	0.25	280	R			To: 20-3712 Vinewood Dr					NA		NA			04/09/2009
						From: Dead End										
(3714) Thornwood Ct	0.07	70	R			To: 20-3713 Thornwood Lane					NA		NA			10/10/2006
						From: Dead End										
(3715) Sonnenburg Ct	0.04	40	R			To: 20-3471 Sonnenburg Dr					NA		NA			10/10/2006
						From: Cul-de-Sac										
(3716) Tributary Ct	0.05	40	R			To: 20-3471 Sonnenburg Dr					NA		NA			10/30/2006
						From: Cul-de-Sac										
(3717) Passaic Ave	0.11	80	R			To: 20-3471 Sonnenburg Dr					NA		NA			10/30/2006
(3717) Passaic Ave	0.01	7	R			From: Dead End					NA		NA			10/30/2006
						To: Cul-de-Sac										
(3718) Ferncreek Pl	0.12	160	R			To: 20-2718 Stone River Rd					NA		NA			03/16/2009
						From: 20-1567 Evelyn Dr										
(3719) Executive Dr	0.35	350	R			To: 20-3570 Sand Hills Dr					NA		NA			03/16/2009
						From: Dead End										
(3720) Leveret Lane	0.17	180	R			To: 20-3086 Twilight Lane					NA		NA			05/07/2009
						From: 20-3086 Twilight Lane										
(3721) Oxer Rd	0.09	240	R			To: 20-3722 Oxer Ct					NA		NA			05/07/2009
(3721) Oxer Rd	0.11	100	R			From: 20-3721 Oxer Rd					NA		NA			05/07/2009
						To: Dead End										
(3722) Oxer Ct	0.03	50	R			From: Cul-de-Sac					NA		NA			05/07/2009
						To: 20-3721 Oxer Rd										
(3723) Den Bark Dr	0.15	130	R			From: Cul-de-Sac					NA		NA			05/07/2009
(3723) Den Bark Dr	0.13	330	R			To: 20-3737					NA		NA			05/07/2009
						From: 20-3727 Foxberry Dr										
(3724) Den Bark Cr	0.04	60	R			To: 20-3727 Foxberry Dr					NA		NA			05/07/2009
						From: 0.03 MS 20-3727										
(3725) Den Bark Ct	0.03	50	R			To: 20-3727 Foxberry Dr					NA		NA			05/07/2009
(3725) Den Bark Ct	0.04	50	R			From: Dead End					NA		NA			05/07/2009
						To: 20-3727 Foxberry Dr										
(3726) Babbler Lane	0.15	180	R			From: Dead End					NA		NA			05/07/2009
						To: 20-647 Hicks Rd										
(3727) Foxberry Dr	0.07	1700	R			From: 20-3730 Goins Lane					NA		NA			05/07/2009

Virginia Department of Transportation
Traffic Engineering Division
2013
Annual Average Daily Traffic Volume Estimates By Section of Route
Chesterfield Maintenance Area

Route	Length	AADT	QA	4Tire	Bus	-----Truck-----				QC	K Factor	QK	Dir Factor	AAWDT	QW	Year
						2Axle	3+Axle	1Trail	2Trail							
Chesterfield County																
(3727) Foxberry Dr	0.05	1600	R			From: 20-3730 Goins Lane					NA		NA			05/07/2009
(3727) Foxberry Dr	0.07	770	R			To: 20-3729 Foxberry Ct					NA		NA			05/07/2009
(3727) Foxberry Dr	0.05	680	R			From: 20-3723 Den Bark Dr					NA		NA			05/07/2009
(3727) Foxberry Dr	0.05	500	R			To: 20-3728 Foxberry Circle					NA		NA			05/07/2009
(3727) Foxberry Dr	0.06	450	R			From: 20-3731 Blue Tick Ct					NA		NA			05/07/2009
(3727) Foxberry Dr	0.05	440	R			To: 20-3732 Cropper Circle					NA		NA			05/07/2009
(3727) Foxberry Dr	0.07	290	R			From: 20-3733 Cropper Ct					NA		NA			05/07/2009
(3727) Foxberry Dr	0.06	240	R			To: 20-3734					NA		NA			05/07/2009
(3727) Foxberry Dr	0.05	200	R			From: 20-3735 Foxcatcher Ct					NA		NA			05/07/2009
(3727) Foxberry Dr	0.04	140	R			To: 20-3736 Rasper Ct					NA		NA			05/07/2009
(3727) Foxberry Dr	0.05	210	R			From: 20-3726 Babbler Lane					NA		NA			05/07/2009
(3727) Foxberry Dr	0.05	400	R			To: 20-3725 Den Bark Ct					NA		NA			05/07/2009
(3727) Foxberry Dr	0.05	530	R			From: 20-3724 Den Bark Circle					NA		NA			05/07/2009
(3727) Foxberry Dr	0.15	640	R			To: 20-3086 Twilight Lane					NA		NA			05/07/2009
(3728) Foxberry Circle	0.04	70	R			From: End Loop					NA		NA			05/07/2009
(3729) Foxberry Ct	0.03	50	R			To: 20-3727 Foxberry Dr					NA		NA			05/07/2009
(3730) Goins Lane	0.03	50	R			From: Cul-de-Sac					NA		NA			05/07/2009
(3731) Blue Tick Ct	0.05	90	R			To: 20-3727 Foxberry Dr					NA		NA			05/07/2009
(3732) Cropper Circle	0.03	60	R			From: Dead End					NA		NA			05/07/2009
(3733) Cropper Ct	0.05	80	R			To: Dead End					NA		NA			05/07/2009
(3733) Cropper Ct	0.05	60	R			From: Cul-de-Sac					NA		NA			05/07/2009
(3733) Cropper Ct	0.05	60	R			To: 20-3727 Foxberry Dr					NA		NA			05/07/2009
(3733) Cropper Ct	0.05	60	R			From: 0.05 MS 20-3727					NA		NA			05/07/2009
(3733) Cropper Ct	0.05	60	R			To: 20-3727 Foxberry Dr					NA		NA			05/07/2009
(3733) Cropper Ct	0.05	60	R			From: Dead End					NA		NA			05/07/2009

Virginia Department of Transportation
Traffic Engineering Division
2013
Annual Average Daily Traffic Volume Estimates By Section of Route
Chesterfield Maintenance Area

Route	Length	AADT	QA	4Tire	Bus	-----Truck-----				QC	K Factor	QK	Dir Factor	AAWDT	QW	Year
						2Axle	3+Axle	1Trail	2Trail							
Chesterfield County																
(3734) Vixen Circle	0.08	50	R			From: 0.08 MS 20-3727					NA			NA		05/07/2009
(3734) Vixen Lane	0.05	50	R			To: 20-3727 Foxberry Dr					NA			NA		05/07/2009
(3735) Foxcatcher Ct	0.10	110	R			From: 0.05 MN 20-3727					NA			NA		05/07/2009
(3735) Foxcatcher Ct	0.10	110	R			To: 20-3727 Foxberry Dr					NA			NA		05/07/2009
(3736) Rasper Ct	0.11	140	R			From: Cul-de-Sac					NA			NA		05/07/2009
(3736) Rasper Ct	0.11	140	R			To: 20-3727 Foxberry Dr					NA			NA		05/07/2009
(3737) Den Bark Place	0.04	60	R			From: Cul-de-Sac					NA			NA		05/07/2009
(3737) Den Bark Terrace	0.03	40	R			To: 0.04 MW 20-3723					NA			NA		05/07/2009
(3737) Den Bark Terrace	0.03	40	R			From: 20-3723 Den Bark Dr					NA			NA		05/07/2009
(3738) Riverton Dr	0.27	20	R			To: 0.03 ME 20-3723					NA			NA		09/02/2009
(3738) Riverton Dr	0.27	20	R			From: Cul-de-Sac					NA			NA		09/02/2009
(3739) Riverton Court	0.18	7	R			To: 20-3387; 20-9972					NA			NA		09/02/2009
(3739) Riverton Court	0.18	7	R			From: Cul-de-Sac					NA			NA		09/02/2009
(3740) Malcott Dr	0.06	160	R			To: 20-3738					NA			NA		09/02/2009
(3740) Malcott Dr	0.06	160	R			From: 20-750 Shiloh Dr					NA			NA		09/02/2009
(3741) Malcott Ct	0.04	60	R			To: 20-3741 Malcott Ct					NA			NA		09/02/2009
(3741) Malcott Ct	0.04	60	R			From: 0.04 MS 20-3740					NA			NA		09/02/2009
(3741) Malcott Ct	0.07	70	R			To: 20-3740 Malcott Dr					NA			NA		09/02/2009
(3741) Malcott Ct	0.07	70	R			From: 0.07 MN 20-3740					NA			NA		09/02/2009
(3742) McCauliff Court	0.13	10	R			To: 20-3424 McCauliff Dr					NA			NA		09/02/2009
(3742) McCauliff Court	0.13	10	R			From: Cul-de-Sac					NA			NA		09/02/2009
(3743) Brookforest Ct	0.20	100	R			To: 20-2115					NA			NA		10/30/2006
(3743) Brookforest Ct	0.20	100	R			From: Cul-de-Sac					NA			NA		10/30/2006
(3744) Pulliam Ct	0.11	40	R			To: Cul-de-Sac					NA			NA		10/23/2006
(3744) Pulliam Ct	0.11	40	R			From: 20-1746 Pulliam St					NA			NA		10/23/2006
(3745) Gregory Charter Dr	0.03	20	R			To: Cul-de-Sac					NA			NA		05/04/2009
(3745) Gregory Charter Dr	0.03	20	R			From: 20-2078 Briarwick Dr					NA			NA		05/04/2009
(3745) Gregory Charter Dr	0.23	160	R			To: 20-5392 Gregorys Charter Ct					NA			NA		05/04/2009
(3745) Gregory Charter Dr	0.23	160	R			From: Cul-de-Sac					NA			NA		05/04/2009
(3746) Trophy Lane	0.07	20	R			To: 20-3000 Buckhorn Rd					NA			NA		10/30/2006
(3746) Trophy Lane	0.07	20	R			From: Cul-de-Sac					NA			NA		10/30/2006
(3747) Trailbrook Dr	0.24	70	R			To: Dead End					NA			NA		10/30/2006
(3747) Trailbrook Dr	0.24	70	R			From: 20-3000 Buckhorn Rd					NA			NA		10/30/2006
(3748) Walthall Industrial Pkwy	0.36	1700	R			To: 20-620 Woods Edge Rd					NA			NA		09/17/2012
(3748) Walthall Industrial Pkwy	0.36	1700	R			From: Dead End					NA			NA		09/17/2012

Virginia Department of Transportation
Traffic Engineering Division
2013
Annual Average Daily Traffic Volume Estimates By Section of Route
Chesterfield Maintenance Area

Route	Length	AADT	QA	4Tire	Bus	-----Truck-----				QC	K Factor	QK	Dir Factor	AAWDT	QW	Year
						2Axle	3+Axle	1Trail	2Trail							
Chesterfield County																
(3749) Rams Crossing Ct	0.04	46	R			From: 20-3156 Rams Crossing					NA			NA		05/06/2009
						To: Cul-de-Sac										
(3750) Water Willow Dr	0.14	240	R			From: Cul-de-Sac					NA			NA		08/28/2006
						To: 20-3759 Spring Cress Ct										
(3750) Water Willow Dr	0.13	410	R			From: 20-3759 Spring Cress Ct					NA			NA		08/28/2006
						To: 20-3752 Wood Sage										
(3750) Water Willow Dr	0.04	470	R			From: 20-3752 Wood Sage					NA			NA		08/28/2006
						To: 20-3751 Reed Grass Lane										
(3750) Water Willow Dr	0.03	850	R			From: 20-3751 Reed Grass Lane					NA			NA		10/10/2012
						To: 20-720 Lucks Lane										
(3750) Walton Bluff Pkwy	0.06	5800	R			From: 20-720 Lucks Lane					NA			NA		08/06/2012
						To: 20-3760 Cottage Mill Rd										
(3750) Walton Bluff Pkwy	0.06	5600	R			From: 20-3760 Cottage Mill Rd					NA			NA		08/06/2012
						To: 20-3753 Somerville Grove Terrace										
(3750) Walton Bluff Pkwy	0.11	5600	R			From: 20-3753 Somerville Grove Terrace					NA			NA		08/06/2012
						To: 20-3756 Ashbrook Lndg Rd										
						From: 20-3756 Ashbrook Landing Rd										
(3750) Walton Bluff Pkwy	0.06	5200	R			To: 20-3756 Ashbrook Landing Rd					NA			NA		08/06/2012
						From: 20-3765 Worsham Green Terrace										
						To: 20-3765 Worsham Green Terraace										
(3750) Walton Bluff Pkwy	0.19	5300	R			From: 20-3765 Worsham Green Terraace					NA			NA		08/06/2012
						To: 20-3768										
(3750) Walton Bluff Pkwy	0.15	3400	R			From: 20-3768					NA			NA		08/06/2012
						To: 20-3985 Walton Bluff Lane										
(3750) Walton Bluff Pkwy	0.12	3500	R			From: 20-3985 Walton Bluff Lane					NA			NA		08/06/2012
						To: 20-3501 Lauren Lane										
(3750) Walton Bluff Pkwy	0.23	3500	R			From: 20-3501 Lauren Lane					NA			NA		08/06/2012
						To: 20-5300										
(3750) Walton Bluff Pkwy	0.22	3100	R			From: 20-5300					NA			NA		08/08/2012
						To: 20-5304 Walton Creek Dr										
(3750) Walton Bluff Pkwy	0.21	3000	R			From: 20-5304 Walton Creek Dr					NA			NA		08/08/2012
						To: 20-1385 Queensgate Rd										
						From: 20-3750 Water Willow Dr										
(3751) Reed Grass Lane	0.13	130	R			To: 20-3750 Water Willow Dr					NA			NA		09/02/2009
						From: Cul-de-Sac										
						From: 0.09 MW 20-3750										
(3752) Wood Sage	0.09	170	R			To: 0.09 MW 20-3750					NA			NA		09/02/2009
						From: 20-3750 Water Willow Dr										
(3752) Wood Sage	0.07	140	R			To: 20-3750 Water Willow Dr					NA			NA		09/02/2009
						From: 0.07 ME 20-3750										
						From: 20-3750 Walton Bluff Pkwy										
(3753) Somerville Grove Terrace	0.02	420	R			To: 20-3750 Walton Bluff Pkwy					NA			NA		06/10/2009
						From: 20-3754 Somerville Grove Pl										
(3753) Somerville Grove Terrace	0.12	320	R			To: 20-3754 Somerville Grove Pl					NA			NA		06/10/2009
						From: 20-3755 Somerville Grove Circle										
(3753) Somerville Grove Terrace	0.09	130	R			To: 20-3755 Somerville Grove Circle					NA			NA		06/10/2009
						From: Cul-de-Sac										
						From: 20-3753 Somerville Grove Terrace										
(3754) Somerville Grove Place	0.04	70	R			To: 20-3753 Somerville Grove Terrace					NA			NA		06/10/2009
						From: Cul-de-Sac										

Virginia Department of Transportation
Traffic Engineering Division
2013
Annual Average Daily Traffic Volume Estimates By Section of Route
Chesterfield Maintenance Area

Route	Length	AADT	QA	4Tire	Bus	-----Truck-----				QC	K Factor	QK	Dir Factor	AAWDT	QW	Year
						2Axle	3+Axle	1Trail	2Trail							
Chesterfield County																
(3755) Somerville Grove Circle	0.03	46	R			From: 20-3753 Somerville Grove Terrace					NA			NA		06/10/2009
						To: Cul-de-Sac										
(3756) Ashbrook Landing Rd	0.04	1000	R			From: 20-3750 Walton Bluff Pkwy					NA			NA		06/10/2009
(3756) Ashbrook Landing Rd	0.03	790	R			From: 20-3757 Ashbrook Lndg Terrace					NA			NA		06/10/2009
(3756) Ashbrook Landing Rd	0.19	690	R			From: 20-3758 Ashbrook Landing Ct					NA			NA		06/10/2009
(3757) Ashbrook Landing Terrac	0.09	110	R			From: 20-3924 Lakestone Dr					NA			NA		06/10/2009
						To: 20-3756 Ashbrook Landing Rd										
(3758) Ashbrook Landing Ct	0.04	70	R			From: 20-3756 Ashbrook Landing Rd					NA			NA		06/10/2009
						To: Cul-de-Sac										
(3759) Spring Cress Ct	0.10	180	R			From: Cul-de-Sac					NA			NA		06/10/2009
						To: 20-3750 Water Willow Dr										
(3760) Cottage Mill Rd	0.06	60	R			From: Cul-de-Sac					NA			NA		06/10/2009
(3760) Cottage Mill Rd	0.04	260	R			From: 20-3763 Cottage Mill Pl					NA			NA		06/10/2009
(3760) Cottage Mill Rd	0.17	340	R			From: 20-3762 Cottage Mill Circle					NA			NA		06/10/2009
(3760) Cottage Mill Rd	0.05	460	R			From: 20-3761 Cottage Mill Terrace					NA			NA		06/10/2009
						To: 20-3750 Walton Bluff Pkwy										
(3761) Cottage Mill Terrace	0.10	90	R			From: Cul-de-Sac					NA			NA		06/10/2009
						To: 20-3760 Cottage Mill Rd										
(3762) Cottage Mill Circle	0.04	60	R			From: Cul-de-Sac					NA			NA		06/10/2009
						To: 20-3760 Cottage Mill Rd										
(3763) Cottage Mill Place	0.03	40	R			From: Cul-de-Sac					NA			NA		06/10/2009
(3763) Cottage Mill Pl	0.05	110	R			From: 20-3764 Cottage Mill Way					NA			NA		06/10/2009
(3763) Cottage Mill Pl	0.05	40	R			From: 20-3760 Cottage Mill Rd					NA			NA		06/10/2009
						To: Cul-de-Sac										
(3764) Cottage Mill Wy	0.04	60	R			From: Cul-de-Sac					NA			NA		06/10/2009
						To: 20-3763 Cottage Mill Pl										
(3765) Worsham Green Terrace	0.07	400	R			From: 20-3750 Walton Bluff Pkwy					NA			NA		06/10/2009
(3765) Worsham Green Terrace	0.05	230	R			From: 20-3766 Worsham Green Pl					NA			NA		06/10/2009
(3765) Worsham Green Terrace	0.08	120	R			From: 20-3767 Worsham Green Ct					NA			NA		06/10/2009
						To: Cul-de-Sac										
(3766) Worsham Green Pl	0.04	40	R			From: Cul-de-Sac					NA			NA		06/10/2009
						To: 20-3765 Worsham Green Tr										

Virginia Department of Transportation
Traffic Engineering Division
2013
Annual Average Daily Traffic Volume Estimates By Section of Route
Chesterfield Maintenance Area

Route	Length	AADT	QA	4Tire	Bus	-----Truck-----				QC	K Factor	QK	Dir Factor	AAWDT	QW	Year
						2Axle	3+Axle	1Trail	2Trail							
Chesterfield County																
(3767) Worsham Green Ct	0.05	80	R								NA		NA			06/10/2009
(3768) Lady Ashley Ct	0.09	150	R								NA		NA			11/20/2012
(3768) Cedar Crossing Trail	0.06	320	R								NA		NA			11/20/2012
(3769) Lady Ashley Ct	0.08	80	R								NA		NA			06/16/2009
(3770) Southwell Rd	0.20	120	R								NA		NA			06/22/2009
(3770) Southwell Court	0.06	110	R								NA		NA			06/22/2009
(3770) Southwell Terrace	0.10	80	R								NA		NA			06/22/2009
(3771) Southwell Pl	0.03	40	R								NA		NA			06/22/2009
(3772) Fulford Ct	0.04	48	R								NA		NA			06/22/2009
(3773) Crossings Way	0.03	260	R								NA		NA			06/22/2009
(3773) Crossings Way	0.12	330	R								NA		NA			06/22/2009
(3773) Crossings Way	0.09	430	R								NA		NA			06/22/2009
(3773) Crossings Way	0.08	560	R								NA		NA			06/22/2009
(3773) Crossings Way	0.29	630	R								NA		NA			06/22/2009
(3774) Crossings Way Ct	0.06	70	R								NA		NA			06/22/2009
(3775) Crossings Way Terrace	0.06	50	R								NA		NA			06/22/2009
(3776) Crossings Way Circle	0.05	48	R								NA		NA			06/22/2009
(3777) Crossings Ridge Dr	0.07	40	R								NA		NA			06/22/2009
(3778) Rowland Terrace	0.07	110	R								NA		NA			03/23/2009
(3779) Roland View Court	0.08	20	R								NA		NA			03/23/2009

Virginia Department of Transportation
Traffic Engineering Division
2013
Annual Average Daily Traffic Volume Estimates By Section of Route
Chesterfield Maintenance Area

Route	Length	AADT	QA	4Tire	Bus	-----Truck-----				QC	K Factor	QK	Dir Factor	AAWDT	QW	Year
						2Axle	3+Axle	1Trail	2Trail							
Chesterfield County																
(3780) Westcreek Dr	0.05	250	R			From: 20-720 Lucks Lane					NA			NA		03/23/2009
(3780) Westcreek Dr	0.07	1300	R			To: 20-3781 S, Wedgemont Dr					NA			NA		03/23/2009
(3780) Westcreek Dr	0.09	1100	R			From: 20-3782 Briarcrest Dr					NA			NA		03/23/2009
(3780) Westcreek Dr	0.05	1100	R			To: 20-3783 Briarhurst Rd					NA			NA		03/23/2009
(3780) Westcreek Dr	0.03	660	R			From: 20-3781 N, Wedgemont Dr					NA			NA		03/23/2009
(3780) Westcreek Dr	0.03	400	R			To: 20-3785 Eastcliff Dr					NA			NA		03/23/2009
(3780) Westcreek Dr	0.04	320	R			From: 20-3786 Westcreek Ct					NA			NA		03/23/2009
(3780) Westcreek Dr	0.05	250	R			To: 20-3787 Westcreek Circle					NA			NA		03/23/2009
(3781) Wedgemont Dr	0.22	500	R			From: Dead End					NA			NA		03/23/2009
(3781) Wedgemont Dr	0.05	490	R			To: 20-3780 S, Westcreek Dr					NA			NA		03/23/2009
(3781) Wedgemont Dr	0.07	260	R			From: 20-4070 Wedgemont Pl					NA			NA		03/23/2009
(3781) Wedgemont Dr	0.07	260	R			To: 20-3402 Coralberry Dr					NA			NA		03/23/2009
(3782) Briarcrest Dr	0.10	120	R			From: 20-3780 N, Westcreek Dr					NA			NA		03/23/2009
(3782) Briarcrest Dr	0.10	120	R			To: 20-3780 Westcreek Dr					NA			NA		03/23/2009
(3783) Briarhurst Rd	0.12	110	R			From: Cul-de-Sac					NA			NA		03/23/2009
(3783) Briarhurst Rd	0.12	110	R			To: 20-3780 Westcreek Dr					NA			NA		03/23/2009
(3785) Eastcliff Dr	0.08	90	R			From: 20-4090 Mansfield Crossing Rd					NA			NA		03/23/2009
(3785) Eastcliff Dr	0.08	90	R			To: 20-3780 Westcreek Dr					NA			NA		03/23/2009
(3786) Westcreek Ct	0.10	180	R			From: Cul-de-Sac					NA			NA		03/23/2009
(3786) Westcreek Ct	0.10	180	R			To: 20-3780 Westcreek Dr					NA			NA		03/23/2009
(3787) Westcreek Circle	0.06	80	R			From: 20-3780 Westcreek Dr					NA			NA		03/23/2009
(3787) Westcreek Circle	0.06	80	R			To: Cul-de-Sac					NA			NA		03/23/2009
(3788) Kenmont Dr	0.20	100	R			From: Cul-de-Sac					NA			NA		09/14/2006
(3788) Kenmont Dr	0.34	380	R			To: 20-3796 Helmsley Rd					NA			NA		09/14/2006
(3788) Kenmont Dr	0.05	480	R			From: 20-3789 Kenmont Terrace					NA			NA		10/18/2012
(3788) Kenmont Dr	0.05	480	R			To: 20-714 Winterfield Rd					NA			NA		10/18/2012
(3789) Kenmont Terrace	0.15	70	R			From: Cul-de-Sac					NA			NA		09/14/2006
(3789) Kenmont Terrace	0.15	70	R			To: 20-3788 Kenmont Dr					NA			NA		09/14/2006
(3790) Galloway Terrace	0.13	270	R			From: 20-902 Salisbury Dr					NA			NA		06/22/2009
(3790) Galloway Terrace	0.13	270	R			To: 20-3791 Galloway Ct					NA			NA		06/22/2009
(3790) Galloway Tr	0.09	70	R			From: Cul-de-Sac					NA			NA		06/22/2009
(3790) Galloway Tr	0.09	70	R			To: Cul-de-Sac					NA			NA		06/22/2009

Virginia Department of Transportation
Traffic Engineering Division
2013
Annual Average Daily Traffic Volume Estimates By Section of Route
Chesterfield Maintenance Area

Route	Length	AADT	QA	4Tire	Bus	-----Truck-----				QC	K Factor	QK	Dir Factor	AAWDT	QW	Year
						2Axle	3+Axle	1Trail	2Trail							
Chesterfield County																
(3791) Galloway Court	0.18	120	R			From: 20-3790 Galloway Terrace To: Cul-de-Sac					NA			NA		06/22/2009
(3792) Castleford Terrace	0.11	450	R			From: 20-902 Salisbury Dr To: 20-3793 Castleford Dr					NA			NA		06/22/2009
(3792) Castleford Terrace	0.08	270	R			From: 20-3794 Castleford Ct To: Cul-de-Sac					NA			NA		06/22/2009
(3792) Castleford Terrace	0.09	70	R			From: Cul-de-Sac To: 20-3792 Castleford Terrace					NA			NA		06/22/2009
(3793) Castleford Dr	0.20	160	R			From: Cul-de-Sac To: 20-3792 Castleford Terrace					NA			NA		06/22/2009
(3794) Castleford Ct	0.25	160	R			From: Cul-de-Sac To: 20-3792 Castleford Terrace					NA			NA		06/22/2009
(3795) Leaffield Terrace	0.29	120	R			From: 20-714 Winterfield Rd To: Cul-de-Sac					NA			NA		09/14/2006
(3796) Helmsley Rd	0.20	430	R			From: 20-3788 Kenmont Dr To: 20-3799 Radnor Pl					NA			NA		06/22/2009
(3796) Helmsley Rd	0.06	580	R			From: 20-3798 Viburg Ct To: 20-3797 Rochester Ct					NA			NA		06/22/2009
(3796) Helmsley Rd	0.09	700	R			From: 20-3797 Rochester Ct To: 20-714 Winterfield Rd					NA			NA		06/27/2009
(3797) Rochester Ct	0.30	270	R			From: Cul-de-Sac To: 20-3796 Helmsley Rd					NA			NA		06/22/2009
(3798) Viburg Ct	0.28	160	R			From: Cul-de-Sac To: 20-3796 Helmsley Rd					NA			NA		06/27/2009
(3799) Radnor Pl	0.12	60	R			From: 20-3796 Helmsley Rd To: Cul-de-Sac					NA			NA		09/14/2006
(3800) Manuel St	0.02	20	R			From: Dead End To: 20-2805 Dorius Dr					NA			NA		02/25/2009
(3800) Manuel St	0.05	440	R			From: 20-3803 Manuel Ct To: 20-3801 Thierry St					NA			NA		02/25/2009
(3800) Manuel St	0.07	370	R			From: 20-3801 Thierry St To: 20-2828 Canute Dr					NA			NA		02/25/2009
(3801) Thierry St	0.12	390	R			From: 20-3802 Thierry Ct To: 20-3800 Manuel St					NA			NA		02/25/2009
(3802) Thierry Ct	0.07	230	R			From: 0.07 MW 20-3801 To: 20-3801 Thierry St					NA			NA		02/25/2009
(3802) Thierry Ct	0.06	230	R			From: Cul-de-Sac					NA			NA		02/25/2009

Virginia Department of Transportation
Traffic Engineering Division
2013
Annual Average Daily Traffic Volume Estimates By Section of Route
Chesterfield Maintenance Area

Route	Length	AADT	QA	4Tire	Bus	-----Truck-----				QC	K Factor	QK	Dir Factor	AAWDT	QW	Year
						2Axle	3+Axle	1Trail	2Trail							
Chesterfield County																
3803	Manuel Ct	0.19	340	R							NA		NA			02/25/2009
3805	Harburn Ct	0.10	40	R							NA		NA			09/14/2006
3806	Owl Trace Dr	0.34	350	R							NA		NA			10/30/2006
3807	Timber Point Dr	0.17	170	R							NA		NA			10/30/2006
3807	Timber Point Dr	0.18	210	R							NA		NA			10/30/2006
3808	Helmsley Ct	0.08	60	R							NA		NA			09/14/2006
3809	Autumnfield Rd	0.10	50	R							NA		NA			09/14/2006
3810	Fairpines Ct	0.06	80	R							NA		NA			02/25/2009
3811	Banes Ct	0.09	120	R							NA		NA			02/25/2009
3811	Banes Ct	0.06	80	R							NA		NA			02/25/2009
3812	Denny Ct	0.19	290	R							NA		NA			02/25/2009
3812	Denny Ct	0.05	70	R							NA		NA			02/25/2009
3813	Holly Pines Dr	0.16	160	R							NA		NA			10/30/2006
3814	Duckridge Blvd	0.09	490	R							NA		NA			10/09/2012
3815	Lochness Rd	0.26	310	R							NA		NA			08/28/2006
3816	Colony Trace Dr	0.15	220	R							NA		NA			08/28/2006
3817	Highstream Way	0.10	130	R							NA		NA			08/28/2006
3818	Trefoil Way	0.19	120	R							NA		NA			08/28/2006
3819	Dogwood Ave	0.13	160	R							NA		NA			10/10/2006

Virginia Department of Transportation
Traffic Engineering Division
2013
Annual Average Daily Traffic Volume Estimates By Section of Route
Chesterfield Maintenance Area

Route	Length	AADT	QA	4Tire	Bus	-----Truck-----				QC	K Factor	QK	Dir Factor	AAWDT	QW	Year
						2Axle	3+Axle	1Trail	2Trail							
Chesterfield County																
3820 Birkdale Lane	0.08	100	R								NA			NA		05/06/2009
3821 Rams Ct	0.03	130	R								NA			NA		05/06/2009
3821 Rams Ct	0.05	20	R								NA			NA		05/06/2009
3822 Rams Circle	0.03	30	R								NA			NA		10/23/2006
3823 Eagle Run Lane	0.06	100	R								NA			NA		05/06/2009
3823 Eagle Run Lane	0.03	170	R								NA			NA		05/06/2009
3823 Eagle Run Lane	0.04	340	R								NA			NA		05/06/2009
3823 Eagle Run Lane	0.09	210	R								NA			NA		05/06/2009
3823 Llama Lane	0.07	90	R								NA			NA		05/06/2009
3824 Eagle Run Ct	0.06	60	R								NA			NA		05/06/2009
3825 Ewes Ct	0.10	130	R								NA			NA		05/06/2009
3826 Elkview Dr	0.06	47	R								NA			NA		05/06/2009
3827 Meadowood Place	0.04	20	R								NA			NA		09/02/2009
3828 Meadowood Court	0.04	40	R								NA			NA		09/02/2009
3829 Bowlin Ct	0.09	210	R								NA			NA		07/08/2009
3830 Apple Orchard Rd	0.09	90	R								NA			NA		09/02/2009
3830 Apple Orchard Rd	0.07	300	R								NA			NA		09/02/2009
3830 Apple Orchard Rd	0.04	360	R								NA			NA		09/02/2009
3831 Apple Orchard Terrace	0.04	40	R								NA			NA		09/02/2009
3832 Apple Orchard Ct	0.14	160	R								NA			NA		09/02/2009

Virginia Department of Transportation
Traffic Engineering Division
2013
Annual Average Daily Traffic Volume Estimates By Section of Route
Chesterfield Maintenance Area

Route	Length	AADT	QA	4Tire	Bus	-----Truck-----				QC	K Factor	QK	Dir Factor	AAWDT	QW	Year
						2Axle	3+Axle	1Trail	2Trail							
Chesterfield County																
3833 Apple Orchard Circle	0.10	120	R								NA			NA		02/17/2009
3834 Redington Ct	0.07	60	R								NA			NA		10/23/2006
3835 Bridgeside Pl	0.10	80	R								NA			NA		10/30/2006
3836 Benbow Ct	0.03	40	R								NA			NA		09/02/2009
3837 Snowhill Rd	0.06	250	R								NA			NA		09/02/2009
3837 Snowhill Rd	0.18	90	R								NA			NA		09/02/2009
3838 Copperglow Rd	0.04	380	R								NA			NA		09/02/2009
3839 Meadow Farm Dr	0.17	70	R								NA			NA		10/10/2006
3840 Meadow Park Dr	0.15	150	R								NA			NA		10/10/2006
3841 Meadow Park Terrace	0.08	90	R								NA			NA		10/10/2006
3842 Meadow Park Circle	0.06	40	R								NA			NA		10/10/2006
3843 Welhaven Dr	0.15	90	R								NA			NA		09/02/2009
3844 Bon Air Station Ct	0.10	50	R								NA			NA		10/30/2006
3845 Huntersdell Lane	0.16	130	R								NA			NA		08/28/2006
3846 Huntersdell Pl	0.05	30	R								NA			NA		08/28/2006
3847 Huntersdell Terrace	0.17	90	R								NA			NA		08/28/2006
3848 Benchmark Court	0.03	10	R								NA			NA		09/02/2009
3849 Barnwell Circle	0.04	70	R								NA			NA		05/04/2009
3850 Red Chestnut Dr	0.05	210	R								NA			NA		09/02/2009

Virginia Department of Transportation
 Traffic Engineering Division
 2013
 Annual Average Daily Traffic Volume Estimates By Section of Route
 Chesterfield Maintenance Area

Route	Length	AADT	QA	4Tire	Bus	-----Truck-----				QC	K Factor	QK	Dir Factor	AAWDT	QW	Year
						2Axle	3+Axle	1Trail	2Trail							
Chesterfield County																
3850 Red Chestnut Dr	0.16	120	R								NA			NA		09/02/2009
3851 Red Chestnut Ct	0.05	47	R								NA			NA		09/02/2009
3852 Sagebrook Rd	0.43	510	R								NA			NA		09/28/2006
3853 Sagecreek Ct	0.04	40	R								NA			NA		09/28/2006
3854 Sagecreek Circle	0.03	40	R								NA			NA		09/28/2006
3855 Sagebrook Ct	0.04	40	R								NA			NA		09/28/2006
3856 Sagebrook Pl	0.05	60	R								NA			NA		09/28/2006
3857 Shady Point Ct	0.08	120	R								NA			NA		09/25/2006
3858 Eastbluff Rd	0.18	150	R								NA			NA		09/25/2006
3859 Eastbluff Ct	0.08	50	R								NA			NA		09/25/2006
3860 Echo Ridge Dr	0.03	340	R								NA			NA		07/29/2009
3860 Echo Ridge Dr	0.10	250	R								NA			NA		07/29/2009
3861 Echo Ridge Ct	0.05	60	R								NA			NA		07/29/2009
3862 Echo Ridge Pl	0.08	80	R								NA			NA		07/29/2009
3862 Echo Ridge Pl	0.05	60	R								NA			NA		07/29/2009
3863 Manor Gate Ct	0.07	100	R								NA			NA		09/21/2006
3864 Manor Gate Pl	0.04	70	R								NA			NA		09/21/2006
3865 Manor Gate Dr	0.08	120	R								NA			NA		09/21/2006
3865 Manor Gate Dr	0.03	190	R								NA			NA		09/21/2006
3865 Manor Gate Dr	0.07	320	R								NA			NA		09/21/2006

Virginia Department of Transportation
Traffic Engineering Division
2013
Annual Average Daily Traffic Volume Estimates By Section of Route
Chesterfield Maintenance Area

Route	Length	AADT	QA	4Tire	Bus	-----Truck-----				QC	K Factor	QK	Dir Factor	AAWDT	QW	Year
						2Axle	3+Axle	1Trail	2Trail							
Chesterfield County																
3865 Hickory Grove Rd	0.05	120	R			From: 20-3867 Village Square Pkwy					NA			NA		09/21/2006
3865 Hickory Grove Rd	0.02	40	R			To: 20-3866 Hickory Grove Pl					NA			NA		09/21/2006
						From: Cul-de-Sac										
3866 Hickory Grove Pl	0.06	80	R			To: 20-3865 Hickory Grove Rd					NA			NA		09/21/2006
						From: Cul-de-Sac										
3867 Village Square Pkwy	0.82	110	R			To: Cul-de-Sac					NA			NA		09/02/2009
3867 Village Square Pkwy	0.43	2800	R			From: 20-3865 Hickory Grove Rd; Manor Gate Dr					NA			NA		10/09/2012
						To: 20-3600 Woodlake Village Pkwy										
3868 Sandybrook Rd	0.13	130	R			From: Cul-de-Sac					NA			NA		09/25/2006
						To: 20-2920 Sandyridge Pkwy										
3869 Deer Meadow Dr	0.09	160	R			From: Cul-de-Sac					NA			NA		06/01/2009
3869 Deer Meadow Dr	0.05	240	R			To: 20-3875 Deer Meadow Rd					NA			NA		06/01/2009
3869 Dear Meadow Dr	0.06	340	R			From: 20-3876 Deer Meadow Pl					NA			NA		06/01/2009
3869 Deer Meadow Dr	0.06	470	R			To: 20-3877 Deer Meadow Terrace					NA			NA		06/01/2009
3869 Deer Meadow Dr	0.04	570	R			From: 20-3878 Deer Meadow Ct					NA			NA		06/01/2009
3869 Deer Meadow Dr	0.04	860	R			To: 20-3879 Deer Meadow Lane					NA			NA		06/01/2009
3869 Shadow Ridge Dr	0.04	560	R			From: 20-1921 Brandermill Pkwy					NA			NA		06/01/2009
3869 Shadow Ridge Dr	0.07	470	R			To: 20-3890 Shadow Ridge Ct					NA			NA		06/01/2009
3869 Shadow Ridge Dr	0.14	360	R			From: 20-3891 Shadow Ridge Pl					NA			NA		06/01/2009
3869 Shadow Ridge Dr	0.14	160	R			To: 20-3892 Shadow Ridge Lane					NA			NA		06/01/2009
						From: Cul-de-Sac										
3870 Birnam Woods Dr	0.06	90	R			To: Cul-de-Sac					NA			NA		06/01/2009
3870 Birnam Woods Dr	0.08	190	R			From: 20-3875 Deer Meadow Rd					NA			NA		06/01/2009
3870 Birnam Woods Dr	0.04	450	R			To: 20-3873 Birnam Woods Rd					NA			NA		06/01/2009
3870 Birnam Woods Dr	0.06	540	R			From: 20-3872 Birnam Woods Pl					NA			NA		06/01/2009
3870 Birnam Woods Dr	0.05	670	R			To: 20-3871 Birnam Woods Ct					NA			NA		06/01/2009
						From: 20-1921 Brandermill Pkwy										
3871 Birnam Woods Ct	0.05	90	R			To: 20-3870 Birnam Woods Dr					NA			NA		06/01/2009
						From: Cul-de-Sac										

Virginia Department of Transportation
Traffic Engineering Division
2013
Annual Average Daily Traffic Volume Estimates By Section of Route
Chesterfield Maintenance Area

Route	Length	AADT	QA	4Tire	Bus	-----Truck-----				QC	K Factor	QK	Dir Factor	AAWDT	QW	Year
						2Axle	3+Axle	1Trail	2Trail							
Chesterfield County																
3872 Birnam Woods Pl	0.05	90	R			From: 20-3870 Birnam Woods Dr To: Cul-de-Sac					NA			NA		06/01/2009
3873 Birnam Woods Rd	0.06	90	R			From: Cul-de-Sac To: Cul-de-Sac					NA			NA		09/28/2006
3873 Birnam Woods Rd	0.07	180	R			From: 20-3874 Birnam Woods Terrace To: 20-3870 Birnam Woods Dr					NA			NA		09/28/2006
3874 Birnam Woods Terrace	0.06	60	R			From: Cul-de-Sac To: 20-3873 Birnam Woods Rd					NA			NA		06/01/2009
3875 Deer Meadow Rd	0.09	90	R			From: 20-3870 Birnam Woods Dr To: 20-3869					NA			NA		06/01/2009
3876 Deer Meadow Pl	0.04	50	R			From: Cul-de-Sac To: 20-3869					NA			NA		06/01/2009
3877 Deer Meadow Terrace	0.06	90	R			From: Cul-de-Sac To: 20-3869					NA			NA		06/01/2009
3878 Deer Meadow Ct	0.05	100	R			From: 20-3869 To: Cul-de-Sac					NA			NA		06/01/2009
3879 Deer Meadow Lane	0.11	160	R			From: Cul-de-Sac To: 20-3869					NA			NA		06/01/2009
3879 Deer Meadow Lane	0.07	130	R			From: 20-3869 To: Cul-de-Sac					NA			NA		06/01/2009
3880 Darrell Dr	0.17	510	R			From: 20-1388 Kingcross Rd To: 20-3882 Darrell Terrace					NA			NA		10/18/2006
3880 Darrell Dr	0.08	370	R			From: 20-3882 Darrell Terrace To: 20-3888 Abelway Dr					NA			NA		10/18/2006
3880 Darrell Dr	0.14	90	R			From: 20-3888 Abelway Dr To: Cul-de-Sac					NA			NA		10/18/2006
3881 Bradenshire Ct	0.04	30	R			From: 20-1388 Kingcross Rd To: Cul-de-Sac					NA			NA		06/16/2009
3882 Darrell Terrace	0.18	160	R			From: 20-3880 Darrell Dr To: Cul-de-Sac					NA			NA		06/16/2009
3883 Wesanne Lane	0.21	310	R			From: 20-3500 Lady Ashley Rd To: 20-3884					NA			NA		06/16/2009
3883 Wesanne Lane	0.08	60	R			From: 20-3884 To: 20-3501 Lauren Lane					NA			NA		06/16/2009
3883 Wesanne Lane	0.11	80	R			From: 20-3501 Lauren Lane To: Cul-de-Sac					NA			NA		06/16/2009
3884 Wesanne Terrace	0.14	120	R			From: Cul-de-Sac To: 20-3883 Wesanne Lane					NA			NA		06/16/2009
3885 Lauren Pl	0.07	60	R			From: 20-3501 Lauren Lane To: Cul-de-Sac					NA			NA		06/16/2009

Virginia Department of Transportation
Traffic Engineering Division
2013
Annual Average Daily Traffic Volume Estimates By Section of Route
Chesterfield Maintenance Area

Route	Length	AADT	QA	4Tire	Bus	-----Truck-----				QC	K Factor	QK	Dir Factor	AAWDT	QW	Year
						2Axle	3+Axle	1Trail	2Trail							
Chesterfield County																
3886	Lauren Circle	0.05	46	R								NA		NA		06/16/2009
3887	Lauren Ct	0.05	20	R								NA		NA		06/16/2009
3888	Abelway Dr	0.11	260	R								NA		NA		10/18/2006
3889	Boggs Circle	0.23	210	R								NA		NA		10/18/2006
3890	Shadow Ridge Ct	0.05	70	R								NA		NA		06/01/2009
3891	Shadow Ridge Pl	0.04	50	R								NA		NA		06/01/2009
3892	Shadow Ridge Lane	0.06	90	R								NA		NA		06/01/2009
3893	Turtle Hill Rd	0.03	640	R								NA		NA		06/01/2009
3893	Turtle Hill Rd	0.05	500	R								NA		NA		06/01/2009
3893	Turtle Hill Rd	0.08	380	R								NA		NA		06/01/2009
3893	Turtle Hill Rd	0.06	220	R								NA		NA		06/01/2009
3893	Turtle Hill Rd	0.07	100	R								NA		NA		06/01/2009
3894	Turtle Hill Lane	0.08	120	R								NA		NA		06/01/2009
3895	Turtle Hill Ct	0.05	60	R								NA		NA		06/01/2009
3896	Turtle Hill Pl	0.03	50	R								NA		NA		06/01/2009
3897	Turtle Hill Circle	0.05	80	R								NA		NA		06/01/2009
3898	Steven Hill Dr	0.07	90	R								NA		NA		02/17/2009
3898	Steven Hill Dr	0.47	220	R								NA		NA		10/30/2006
3899	Steven Hill Court	0.03	40	R								NA		NA		02/17/2009
3900	Fieldwood Rd	0.19	140	R								NA		NA		03/18/2009

Virginia Department of Transportation
Traffic Engineering Division
2013
Annual Average Daily Traffic Volume Estimates By Section of Route
Chesterfield Maintenance Area

Route	Length	AADT	QA	4Tire	Bus	-----Truck-----				QC	K Factor	QK	Dir Factor	AAWDT	QW	Year
						2Axle	3+Axle	1Trail	2Trail							
Chesterfield County																
3900	Fieldwood Rd	0.24	420	R							NA			NA		03/18/2009
3901	Berrystone Rd	0.05	30	R							NA			NA		03/18/2009
3901	Berrystone Rd	0.09	120	R							NA			NA		03/18/2009
3901	Berrystone Rd	0.10	290	R							NA			NA		03/18/2009
3902	Stoneway Dr	0.19	100	R							NA			NA		03/18/2009
3903	Fall Harvest Dr	0.14	90	R							NA			NA		03/18/2009
3904	Ethelred Ct	0.06	50	R							NA			NA		09/14/2006
3905	Christendom Dr	0.05	40	R							NA			NA		09/14/2006
3905	Christendom Dr	0.13	150	R							NA			NA		09/14/2006
3905	Christendom Dr	0.05	40	R							NA			NA		09/14/2006
3906	Gildenborough Dr	0.09	90	R							NA			NA		09/14/2006
3906	Gildenborough Dr	0.10	100	R							NA			NA		09/14/2006
3906	Gildenborough Dr	0.37	130	R							NA			NA		09/14/2006
3907	Gamelaw Ct	0.05	40	R							NA			NA		09/14/2006
3908	Domfont Ct	0.05	60	R							NA			NA		09/14/2006
3909	Lynbrook Lane	0.07	40	R							NA			NA		10/30/2006
3910	Tillers Ridge Dr	0.20	150	R							NA			NA		10/10/2006
3911	Tillers Ridge Ct	0.04	50	R							NA			NA		10/10/2006
3912	Tillers Ridge Terrace	0.04	60	R							NA			NA		10/10/2006
3913	Gildenborough Court	0.21	360	R							NA			NA		06/01/2009

Virginia Department of Transportation
Traffic Engineering Division
2013
Annual Average Daily Traffic Volume Estimates By Section of Route
Chesterfield Maintenance Area

Route	Length	AADT	QA	4Tire	Bus	-----Truck-----				QC	K Factor	QK	Dir Factor	AAWDT	QW	Year
						2Axle	3+Axle	1Trail	2Trail							
Chesterfield County																
3914 Masada Court	0.12	30	R								NA			NA		06/01/2009
3915 Husting Terrace	0.04	60	R								NA			NA		03/18/2009
3915 Husting Terrace	0.06	120	R								NA			NA		03/18/2009
3915 Husting Terrace	0.03	60	R								NA			NA		03/18/2009
3916 Oldbern Ct	0.03	80	R								NA			NA		03/18/2009
3916 Oldbern Ct	0.05	80	R								NA			NA		03/18/2009
3917 Oldbern Place	0.14	60	R								NA			NA		09/08/2009
3918 Aldersmead Pl	0.06	40	R								NA			NA		09/18/2009
3919 Masada Dr	0.44	290	R								NA			NA		10/30/2006
3920 Loamy Dr	0.14	240	R								NA			NA		06/10/2009
3921 Loamy Circle	0.14	160	R								NA			NA		03/18/2009
3922 Needle Rush Way	0.06	50	R								NA			NA		10/23/2006
3923 Loamy Court	0.10	80	R								NA			NA		03/18/2009
3924 Lakestone Dr	0.41	130	R								NA			NA		09/14/2006
3925 Misty Lake Way	0.09	110	R								NA			NA		09/14/2006
3926 Misty Lake Ct	0.11	70	R								NA			NA		09/14/2006
3927 W Tamson Rd	0.16	70	R								NA			NA		03/18/2009
3928 Jessup Meadows Rd	0.29	750	R								NA			NA		10/05/2006
3928 Jessup Meadows Dr	0.20	980	R								NA			NA		03/18/2009
3929 Jessup Pond Lane	0.09	60	R								NA			NA		10/05/2006

Virginia Department of Transportation
Traffic Engineering Division
2013
Annual Average Daily Traffic Volume Estimates By Section of Route
Chesterfield Maintenance Area

Route	Length	AADT	QA	4Tire	Bus	-----Truck-----				QC	K Factor	QK	Dir Factor	AAWDT	QW	Year
						2Axle	3+Axle	1Trail	2Trail							
Chesterfield County																
(3930) Apamatica Lane	0.16	140	R								NA			NA		03/18/2009
						From: Cul-de-Sac										
(3930) Apamatica Lane	0.09	310	R								NA			NA		03/18/2009
						To: 20-3932 Elvas Lane										
(3930) Apamatica Lane	0.09	540	R								NA			NA		03/18/2009
						From: 20-631 Bradley Bridge Rd										
(3930) Apamatica Lane	0.11	120	R								NA			NA		03/18/2009
						To: 20-3931 Berkley Davis Dr										
(3931) Berkley Davis Dr	0.26	100	R								NA			NA		03/18/2009
						From: Cul-de-Sac										
(3931) Berkley Davis Dr	0.16	320	R								NA			NA		03/18/2009
						To: Dead End										
(3932) Elvas Lane	0.18	110	R								NA			NA		03/18/2009
						From: Dead End										
(3933) Berkley Davis Ct	0.04	20	R								NA			NA		10/30/2006
						To: 20-3931 Berkley Davis Dr										
(3934) Berkley Davis Terrace	0.13	70	R								NA			NA		10/30/2006
						From: Cul-de-Sac										
(3935) Amstel Bluff Terrace	0.33	180	R								NA			NA		10/30/2006
						To: 20-3015 Amstel Bluff Way										
(3936) Benefice Ridge	0.18	140	R								NA			NA		03/18/2009
						From: Cul-de-Sac										
(3937) Cabinmill Rd	0.12	510	R								NA			NA		10/17/2012
						To: 20-3025 Irongate Dr										
(3938) Bryanbell Lane	0.12	70	R								NA			NA		10/30/2006
						From: Cul-de-Sac										
(3938) Bryanbell Lane	0.07	230	R								NA			NA		10/30/2006
						To: 20-3031 Bryanbell Dr										
(3938) Taylor Brook Lane	0.18	220	R								NA			NA		02/17/2009
						From: 20-3939 Iron Ore Way										
(3939) Iron Ore Way	0.04	40	R								NA			NA		10/30/2006
						To: Cul-de-Sac										
(3939) Iron Ore Way	0.14	120	R								NA			NA		10/30/2006
						From: 20-3938 Bryanbell Lane										
(3940) Creek Stone Dr	0.20	270	R								NA			NA		03/18/2009
						To: 20-3898 Steven Hill Dr										
(3940) Creek Stone Dr	0.05	49	R								NA			NA		03/18/2009
						From: 20-3015 Glebe Point Rd										
(3941) Creek Stone Ct	0.15	90	R								NA			NA		03/18/2009
						To: 20-3941 Creek Stone Ct										
(3942) Flagstone Ct	0.09	50	R								NA			NA		03/18/2009
						From: Cul-de-Sac										
						To: Cul-de-Sac										

Virginia Department of Transportation
 Traffic Engineering Division
 2013
 Annual Average Daily Traffic Volume Estimates By Section of Route
 Chesterfield Maintenance Area

Route	Length	AADT	QA	4Tire	Bus	-----Truck-----				QC	K Factor	QK	Dir Factor	AAWDT	QW	Year
						2Axle	3+Axle	1Trail	2Trail							
Chesterfield County																
3943 Granite Pointe Ct	0.17	110	R			From: 20-3015 Glebe Point Rd					NA			NA		03/18/2009
						To: Cul-de-Sac										
3944 Amstel Ridge Ct	0.03	70	R			From: Cul-de-Sac					NA			NA		10/30/2006
						To: 20-3945 Amstel View Pl										
3944 Amstel Ridge Ct	0.11	120	R			From: 20-3945 Amstel View Pl					NA			NA		03/18/2009
						To: 20-3935 Amstel Bluff Terrace										
3945 Amstel View Pl	0.06	40	R			From: Cul-de-Sac					NA			NA		10/30/2006
						To: 20-3944 Amstel Ridge Ct										
3946 Melbeck Circle	0.05	70	R			From: 20-2118 Melbeck Rd					NA			NA		10/05/2006
						To: Cul-de-Sac										
3948 Molena Dr	0.16	210	R			From: 20-631					NA			NA		03/18/2009
						To: 20-3919 Masada Dr										
3949 Farm Hill Rd	0.06	130	R			From: 20-3581 Hilltop Farms Terrace					NA			NA		10/03/2006
						To: 20-3583 Hilltop Field Dr										
3950 Bridgeside Dr	0.05	300	R			From: 20-3952 OMalley Dr					NA			NA		02/17/2009
						To: 20-3951 Koufax Dr										
3950 Bridgeside Dr	0.21	880	R			From: 20-3951 Koufax Dr					NA			NA		02/17/2009
						To: 20-3025 Irongate Dr										
3951 Koufax Dr	0.07	60	R			From: 20-7434					NA			NA		02/17/2009
						To: 20-3957 Koufax Ct										
3951 Koufax Dr	0.07	280	R			From: 20-3957 Koufax Ct					NA			NA		02/17/2009
						To: 20-3952 OMalley Dr										
3951 Koufax Dr	0.20	450	R			From: 20-3952 OMalley Dr					NA			NA		02/17/2009
						To: 20-3950 Bridgeside Dr										
3952 O'Malley Dr	0.17	210	R			From: Cul-de-Sac					NA			NA		02/17/2009
						To: 20-3950 Bridgeside Dr										
3952 O'Malley Dr	0.07	100	R			From: 20-3950 Bridgeside Dr					NA			NA		02/17/2009
						To: 20-3953 Labine Ct										
3952 O'Malley Dr	0.08	90	R			From: 20-3953 Labine Ct					NA			NA		02/17/2009
						To: 20-3951 Koufax Dr										
3952 O'Malley Dr	0.05	170	R			From: 20-3951 Koufax Dr					NA			NA		02/17/2009
						To: 20-3954 Gatebridge Rd										
3953 Labine Ct	0.04	50	R			From: 20-3952 OMalley Dr					NA			NA		02/17/2009
						To: Cul-de-Sac										
3954 Gatebridge Rd	0.48	760	R			From: Cul-de-Sac					NA			NA		10/30/2006
						To: 20-3025 Irongate Dr										
3955 Gatebridge Ct	0.05	30	R			From: 20-3954 Gatebridge Rd					NA			NA		10/30/2006
						To: Cul-de-Sac										
3956 Gatebridge Pl	0.08	70	R			From: 20-3954 Gatebridge Rd					NA			NA		10/30/2006
						To: Dead End										

Virginia Department of Transportation
Traffic Engineering Division
2013
Annual Average Daily Traffic Volume Estimates By Section of Route
Chesterfield Maintenance Area

Route	Length	AADT	QA	4Tire	Bus	-----Truck-----				QC	K Factor	QK	Dir Factor	AAWDT	QW	Year
						2Axle	3+Axle	1Trail	2Trail							
Chesterfield County																
(3957) Koufax Ct	0.15	110	R								NA		NA			10/30/2006
(3958) Bluff Ridge Dr	0.40	590	R								NA		NA			03/18/2009
(3959) Bluff Ridge Court	0.03	30	R								NA		NA			03/18/2009
(3960) Graymoss Ct	0.06	40	R								NA		NA			10/30/2006
(3961) Mistyhill Rd	0.18	270	R								NA		NA			10/30/2006
(3962) Church Bay Rd	0.02	170	R								NA		NA			10/23/2006
(3962) Church Bay Rd	0.04	110	R								NA		NA			10/23/2006
(3963) Paget Ct	0.03	50	R								NA		NA			10/23/2006
(3964) Horseshoe Bay Ct	0.06	60	R								NA		NA			10/23/2006
(3964) Horseshoe Bay Ct	0.03	47	R								NA		NA			10/23/2006
(3965) Edmiston Way	0.13	130	R								NA		NA			10/23/2006
(3966) Edmiston Ct	0.04	40	R								NA		NA			10/23/2006
(3967) Rue Noelle Ct	0.05	30	R								NA		NA			10/23/2006
(3968) Masada Court	0.08	140	R								NA		NA			03/18/2009
(3969) Sugar Creek Way	0.27	190	R								NA		NA			10/23/2006
(3970) Evergreen Pkwy	0.28	1300	R								NA		NA			09/08/2009
(3970) Evergreen Pkwy	0.30	2300	R								NA		NA			09/08/2009
(3970) Evergreen Pkwy	0.10	3000	R								NA		NA			09/08/2009
(3971) Abbots Mill Way	0.02	1000	R								NA		NA			09/08/2009
(3971) Abbots Mill Way	0.03	720	R								NA		NA			09/08/2009

Virginia Department of Transportation
Traffic Engineering Division
2013
Annual Average Daily Traffic Volume Estimates By Section of Route
Chesterfield Maintenance Area

Route	Length	AADT	QA	4Tire	Bus	-----Truck-----				QC	K Factor	QK	Dir Factor	AAWDT	QW	Year
						2Axle	3+Axle	1Trail	2Trail							
Chesterfield County																
(3971) Abbots Mill Way	0.04	460	R				From: 20-3973 Boxford Lane					NA		NA		09/08/2009
(3971) Abbots Mill Way	0.04	330	R				To: 20-3983 McAllen Ct					NA		NA		09/08/2009
(3971) Abbots Mill Way	0.08	130	R				From: 20-3984 Pomfret Ct					NA		NA		09/08/2009
							To: Cul-de-Sac									
(3972) Brimfield Lane	0.12	200	R				From: Cul-de-Sac					NA		NA		09/08/2009
							To: 20-3971 Abbots Mill Way									
(3973) Boxford Lane	0.14	250	R				From: 20-3971 Abbots Mill Way					NA		NA		09/08/2009
							To: Cul-de-Sac									
(3974) Sycamore Ridge Ct	0.08	140	R				From: Cul-de-Sac					NA		NA		09/08/2009
							To: 20-3970 Evergreen Pkwy									
(3975) Tollcross Rd	0.05	180	R				From: 20-3970 Evergreen Pkwy					NA		NA		10/23/2006
							To: 20-3977 Kirkgate Lane									
(3976) Tackley Pl	0.08	80	R				From: 20-3975 Tollcross Rd					NA		NA		10/23/2006
							To: Cul-de-Sac									
(3977) Kirkgate Ln	0.11	100	R				From: Cul-de-Sac					NA		NA		10/23/2006
							To: Cul-de-Sac									
(3978) Westbury Bluff Dr	0.09	220	R				From: 20-3996 Westbury Ridge Dr					NA		NA		04/20/2009
							To: 20-3979									
(3978) Westbury Bluff Dr	0.04	40	R				From: 20-3979					NA		NA		04/20/2009
							To: Dead End									
(3979) Westbury Knoll Lane	0.03	40	R				From: Cul-de-Sac					NA		NA		04/20/2009
							To: 20-3978 Westbury Bluff Dr									
(3979) Westbury Knoll Lane	0.08	140	R				From: 20-3978 Westbury Bluff Dr					NA		NA		04/20/2009
							To: 20-5647 Bantry Dr									
(3979) Westbury Knoll Lane	0.03	46	R				From: 20-5647 Bantry Dr					NA		NA		04/20/2009
							To: Cul-de-Sac									
(3980) Westbury Ridge Ct	0.03	7	R				From: Cul-de-Sac					NA		NA		04/20/2009
							To: 20-3996 Westbury Ridge Dr									
(3982) Northgate Court	0.10	10	R				From: 20-2567 Bondurant Dr					NA		NA		04/20/2009
							To: Cul-de-Sac									
(3983) McAllen Ct	0.09	80	R				From: Cul-de-Sac					NA		NA		10/23/2006
							To: 20-3971 Abbots Mill Way									
(3984) Pomfret Ct	0.16	140	R				From: Cul-de-Sac					NA		NA		10/23/2006
							To: Cul-de-Sac									
(3985) Walton Bluff Lane	0.03	270	R				From: 20-3750					NA		NA		10/30/2006
							To: 20-3986 Walton Bluff Trail									
(3986) Walton Bluff Terrace	0.10	80	R				From: Cul-de-Sac					NA		NA		10/30/2006
							To: 20-3987 Walton Bluff Circle									

Virginia Department of Transportation
Traffic Engineering Division
2013
Annual Average Daily Traffic Volume Estimates By Section of Route
Chesterfield Maintenance Area

Route	Length	AADT	QA	4Tire	Bus	-----Truck-----				QC	K Factor	QK	Dir Factor	AAWDT	QW	Year
						2Axle	3+Axle	1Trail	2Trail							
Chesterfield County																
3986	Walton Bluff Terrace	0.03	130	R							NA			NA		10/30/2006
						From: 20-3987 Walton Bluff Circle										
3986	Walton Bluff Terrace	0.03	140	R							NA			NA		10/30/2006
						From: 20-3985 Walton Bluff Lane										
3986	Walton Bluff Terrace	0.09	100	R							NA			NA		10/30/2006
						From: 20-3988 Walton Bluff Ct										
3986	Walton Bluff Terrace	0.02	30	R							NA			NA		10/30/2006
						From: 20-3989 Walton Bluff Pl										
						To: Cul-de-Sac										
3987	Walton Bluff Circle	0.04	60	R							NA			NA		10/30/2006
						From: 20-3986 Walton Bluff Terrace										
						To: Cul-de-Sac										
3988	Walton Bluff Ct	0.04	50	R							NA			NA		10/30/2006
						From: 20-3986 Walton Bluff Terrace										
						To: Cul-de-Sac										
3989	Walton Bluff Pl	0.03	70	R							NA			NA		10/30/2006
						From: Cul-de-Sac										
						To: 20-3986 Walton Bluff Terrace										
3990	Bunratty Rd	0.09	160	R							NA			NA		09/08/2009
						From: 20-2567 Bondurant Dr										
3990	Bunratty Rd	0.06	80	R							NA			NA		09/08/2009
						From: 20-3991 Bunratty Ct										
						To: Cul-de-Sac										
3991	Bunratty Ct	0.03	70	R							NA			NA		09/08/2009
						From: Cul-de-Sac										
						To: 20-3990 Bunratty Rd										
3992	Hixson Dr	0.04	1000	R							NA			NA		10/10/2012
						From: 20-2567 Bondurant Dr										
3992	Hixson Dr	0.22	1100	R							NA			NA		10/10/2012
						From: 20-3993 Hixson Ct										
						To: 20-2531 Huddersfield Dr										
3993	Hixson Ct	0.05	40	R							NA			NA		10/18/2006
						From: 20-3992 Hixson Dr										
						To: Cul-de-Sac										
3994	Jodie Terrace	0.09	80	R							NA			NA		10/18/2006
						From: 20-2567 Bondurant Dr										
						To: Cul-de-Sac										
3995	Hixson Pl	0.10	100	R							NA			NA		10/18/2006
						From: 20-3992 Hixson Dr										
						To: Cul-de-Sac										
3996	Westbury Ridge Dr	0.19	280	R							NA			NA		10/18/2006
						From: Cul-de-Sac										
						To: 20-3341 Porters Mill Rd										
3997	Walden Spring Dr	0.06	780	R							NA			NA		10/18/2006
						From: 20-3341 Porters Mill Rd										
3997	Walden Spring Dr	0.05	260	R							NA			NA		03/23/2009
						From: 20-3998 Explorer Dr; Owlsnest Ct										
						To: 20-3999 Marigold Ct										
3998	Owlsnest Ct	0.04	70	R							NA			NA		10/18/2006
						From: Cul-de-Sac										
3998	Explorer Dr	0.37	950	R							NA			NA		10/18/2006
						From: 20-3997 Walden Spring Dr										
						To: Dead End										
3998	Explorer Dr	0.16	3400	R							NA			NA		08/07/2012
						From: 20-6069										
						To: 20-720 Lucks Lane										

Virginia Department of Transportation
 Traffic Engineering Division
 2013
 Annual Average Daily Traffic Volume Estimates By Section of Route
 Chesterfield Maintenance Area

Route	Length	AADT	QA	4Tire	Bus	-----Truck-----				QC	K Factor	QK	Dir Factor	AAWDT	QW	Year	
						2Axle	3+Axle	1Trail	2Trail								
Chesterfield County																	
3999	Marigold Ct	0.04	50	R							NA			NA		10/18/2006	
						From: Cul-de-Sac											
						To: 20-3997 Walden Spring Dr											
3999	Marigold Ct	0.04	40	R							NA			NA		10/18/2006	
						From: Cul-de-Sac											
						To: 20-642 Salem Church Rd											
4000	Ashton Woods Dr	0.03	1900	R							NA			NA		02/13/2009	
						From: 20-4001 Ashton Woods Ct											
4000	Ashton Woods Dr	0.05	1800	R							NA			NA		02/13/2009	
						From: 20-4002 Peach Grove Rd											
4000	Ashton Woods Dr	0.07	520	R							NA			NA		02/13/2009	
						From: 20-4004											
4000	Ashton Woods Dr	0.05	70	R							NA			NA		02/13/2009	
						From: Cul-de-Sac											
						To: Cul-de-Sac											
4001	Ashton Woods Ct	0.04	47	R							NA			NA		02/13/2009	
						From: 20-4000 Ashton Woods Dr											
						To: 20-4005 White Pickett Lane											
4002	Peach Grove Rd	0.07	540	R							NA			NA		02/13/2009	
						From: 20-4003 Parkerstown Rd											
4002	Peach Grove Rd	0.16	620	R							NA			NA		02/13/2009	
						From: 20-4000 Ashton Woods Dr											
4002	Peach Grove Rd	0.10	140	R							NA			NA		02/13/2009	
						From: Dead End											
						To: 20-4002 Peach Grove Rd											
4003	Parkerstown Rd	0.05	60	R							NA			NA		02/13/2009	
						From: Cul-de-Sac											
						To: 20-4005 White Pickett Lane											
4004	Pleasant Ridge Rd	0.12	120	R							NA			NA		02/13/2009	
						From: Begin Loop											
4004	Pleasant Ridge Rd	0.32	220	R							NA			NA		02/13/2009	
						From: 20-4000 Ashton Woods Dr											
4004	Sunset Knoll Rd	0.14	220	R							NA			NA		02/13/2009	
						From: End Loop											
						To: Cul-de-Sac											
4005	White Pickett Lane	0.07	80	R							NA			NA		02/13/2009	
						From: 20-4008 Meredith Hill Terrace											
4005	White Pickett Lane	0.03	220	R							NA			NA		02/13/2009	
						From: 20-4007 White Pickett Circle											
4005	White Pickett Lane	0.03	380	R							NA			NA		02/13/2009	
						From: 20-4006 White Pickett Ct											
4005	White Pickett Lane	0.05	380	R							NA			NA		02/13/2009	
						From: 20-4002 Peach Grove Rd											
4005	White Pickett Lane	0.10	230	R							NA			NA		02/13/2009	
						From: 20-4004											
4005	White Pickett Lane	0.06	110	R							NA			NA		02/13/2009	
						From: Cul-de-Sac											
						To: Cul-de-Sac											
4006	White Pickett Ct	0.03	40	R							NA			NA		02/13/2009	
						From: 20-4005 White Pickett Lane											
4007	White Pickett Circle	0.04	40	R							NA			NA		02/13/2009	
						From: 20-4005 White Pickett Lane											
						To: Cul-de-Sac											

Virginia Department of Transportation
Traffic Engineering Division
2013
Annual Average Daily Traffic Volume Estimates By Section of Route
Chesterfield Maintenance Area

Route	Length	AADT	QA	4Tire	Bus	-----Truck-----				QC	K Factor	QK	Dir Factor	AAWDT	QW	Year
						2Axle	3+Axle	1Trail	2Trail							
Chesterfield County																
4008 Meredith Hill Terrace	0.08	90	R									NA		NA		02/13/2009
4009 Sir Dinnapan Dr	0.05	30	R									NA		NA		10/05/2006
4010 Sir Sagamore Dr	0.06	520	R									NA		NA		02/13/2009
4010 Sir Sagamore Dr	0.07	480	R									NA		NA		02/13/2009
4010 Sir Sagamore Dr	0.06	320	R									NA		NA		02/13/2009
4010 Sir Sagamore Dr	0.06	210	R									NA		NA		02/13/2009
4010 Sir Sagamore Dr	0.12	130	R									NA		NA		02/13/2009
4011 Excaliber Pl	0.13	150	R									NA		NA		02/13/2009
4012 Sir Sagamore Ct	0.10	140	R									NA		NA		02/13/2009
4013 Sir Dinnadan Ct	0.09	90	R									NA		NA		10/05/2006
4014 Sir Sagamore Terrace	0.05	210	R									NA		NA		02/13/2009
4014 Sir Sagamore Way	0.30	530	R									NA		NA		02/13/2009
4015 Sir Lionel Ct	0.05	60	R									NA		NA		02/13/2009
4016 Southcreek Dr	0.67	840	G	99%	0%	0%	0%	0%	0%	C		NA	840	G		2013
4017 Crayfish Ct	0.04	30	R									NA		NA		10/03/2006
4018 Crayfish Terrace	0.04	40	R									NA		NA		10/03/2006
4019 Jumping Mallard Pl	0.09	90	R									NA		NA		10/03/2006
4020 Mason Crest Dr	0.06	80	R									NA		NA		02/17/2009
4020 Mason Crest Dr	0.03	460	G	96%	1%	2%	0%	0%	0%	C		NA	460	G		2013
4021 Mason Run Dr	0.04	70	R									NA		NA		02/17/2009

Virginia Department of Transportation
 Traffic Engineering Division
 2013
 Annual Average Daily Traffic Volume Estimates By Section of Route
 Chesterfield Maintenance Area

Route	Length	AADT	QA	4Tire	Bus	-----Truck-----				QC	K Factor	QK	Dir Factor	AAWDT	QW	Year
						2Axle	3+Axle	1Trail	2Trail							
Chesterfield County																
4021 Mason Run Dr	0.07	70	R								NA			NA		02/17/2009
4021 Mason Run Dr	0.06	350	R								NA			NA		02/17/2009
4021 Mason Run Dr	0.05	130	R								NA			NA		02/17/2009
4021 Mason Run Dr	0.07	150	R								NA			NA		02/17/2009
4021 Mason Run Dr	0.05	70	R								NA			NA		02/17/2009
4022 Mason Run Ct	0.07	110	R								NA			NA		02/17/2009
4023 South Run Ct	0.06	80	R								NA			NA		02/17/2009
4024 East Run Ct	0.06	90	R								NA			NA		02/17/2009
4025 Cinderwood Dr	0.05	80	R								NA			NA		02/17/2009
4025 Cinderwood Dr	0.04	320	R								NA			NA		02/17/2009
4025 Cinderwood Dr	0.03	640	R								NA			NA		02/17/2009
4026 Mason Valley Dr	0.10	150	R								NA			NA		02/17/2009
4026 Mason Valley Dr	0.12	320	R								NA			NA		02/17/2009
4027 Mason Valley Ct	0.03	40	R								NA			NA		02/17/2009
4028 Mortemer Rd	0.12	80	R								NA			NA		02/17/2009
4029 Mason Dale Dr	0.06	280	R								NA			NA		02/17/2009
4029 Mason Dale Dr	0.03	490	R								NA			NA		02/17/2009
4029 Mason Dale Dr	0.04	420	R								NA			NA		02/17/2009
4029 Mason Dale Dr	0.04	310	R								NA			NA		02/17/2009
4029 Mason Dale Dr	0.04	220	R								NA			NA		02/17/2009
4029 Mason Dale Dr	0.05	120	R								NA			NA		02/17/2009
4030 Mason Woods Dr	0.03	1100	R								NA			NA		02/17/2009

Virginia Department of Transportation
 Traffic Engineering Division
 2013
 Annual Average Daily Traffic Volume Estimates By Section of Route
 Chesterfield Maintenance Area

Route	Length	AADT	QA	4Tire	Bus	-----Truck-----				QC	K Factor	QK	Dir Factor	AAWDT	QW	Year
						2Axle	3+Axle	1Trail	2Trail							
Chesterfield County																
(4030) Mason Woods Dr	0.06	1000	G	97%	2%	1%	0%	0%	0%	C	NA		1000	G	2013	
(4030) Mason Woods Dr	0.02	620	R								NA		NA		02/17/2009	
(4030) Mason Woods Dr	0.04	540	R								NA		NA		02/17/2009	
(4030) Mason Woods Dr	0.05	340	R								NA		NA		02/17/2009	
(4031) Mason Woods Ct	0.05	80	R								NA		NA		02/17/2009	
(4032) Mason Way Ct	0.05	80	R								NA		NA		02/17/2009	
(4033) Mason Hollow Dr	0.08	100	R								NA		NA		02/17/2009	
(4034) Mason Rest Ct	0.07	90	R								NA		NA		02/17/2009	
(4035) Mason Dale Pl	0.13	180	R								NA		NA		02/17/2009	
(4036) Mason Dale Circle	0.04	80	R								NA		NA		02/17/2009	
(4037) Mason Dale Ct	0.08	120	R								NA		NA		02/17/2009	
(4038) Mason Dale Terrace	0.10	130	R								NA		NA		02/17/2009	
(4039) Mason Dale Way	0.05	170	R								NA		NA		02/17/2009	
(4039) Mason Dale Way	0.12	100	R								NA		NA		02/17/2009	
(4040) Darcy Lane	0.06	210	R								NA		NA		09/08/2009	
(4040) Darcy Lane	0.06	170	R								NA		NA		09/08/2009	
(4041) Darcy Ct	0.04	60	R								NA		NA		09/08/2009	
(4042) West Terrace	0.10	160	R								NA		NA		09/08/2009	
(4042) West Terrace	0.05	70	R								NA		NA		09/08/2009	
(4043) West Ct	0.05	80	R								NA		NA		09/08/2009	

Virginia Department of Transportation
Traffic Engineering Division
2013
Annual Average Daily Traffic Volume Estimates By Section of Route
Chesterfield Maintenance Area

Route	Length	AADT	QA	4Tire	Bus	-----Truck-----				QC	K Factor	QK	Dir Factor	AAWDT	QW	Year
						2Axle	3+Axle	1Trail	2Trail							
Chesterfield County																
4044 West Circle	0.03	48	R				20-837 West Rd				NA			NA		09/08/2009
							Cul-de-Sac									
4045 Broadbill Dr	0.12	100	R				20-4016 Southcreek Dr				NA			NA		10/03/2006
							Cul-de-Sac									
4046 Southcreek Ct	0.08	70	R				20-4016 Southcreek Dr				NA			NA		10/03/2006
							Cul-de-Sac									
4047 Creekbank Ct	0.09	80	R				20-4016 Southcreek Dr				NA			NA		10/30/2006
							Cul-de-Sac									
4048 Worchester Ct	0.08	70	R				20-4088				NA			NA		10/30/2006
							Cul-de-Sac									
4049 Thorney Ct	0.09	70	R				20-4088				NA			NA		10/30/2006
							Cul-de-Sac									
4050 Riggers Station Dr	0.09	60	R				Cul-de-Sac				NA			NA		10/03/2006
							20-4052 Woodsacre Lane									
4050 Riggers Station Dr	0.11	490	R				Cul-de-Sac				NA			NA		10/03/2006
							20-4051 Trailtop Terrace									
4050 Riggers Station Dr	0.04	560	R				Cul-de-Sac				NA			NA		10/03/2006
							20-620 Woods Edge Rd									
4051 Trailtop Terrace	0.07	90	R				Cul-de-Sac				NA			NA		10/03/2006
							20-4052 Woodsacre Lane									
4051 Trailtop Terrace	0.13	190	R				Cul-de-Sac				NA			NA		10/03/2006
							20-4050 Riggers Station Dr									
4051 Trailtop Terrace	0.04	60	R				Cul-de-Sac				NA			NA		10/03/2006
							20-4051 Trailtop Terrace									
4052 Woodsacre Lane	0.12	90	R				Cul-de-Sac				NA			NA		10/03/2006
							20-4050 Riggers Station Dr									
4052 Woodsacre Lane	0.06	30	R				Cul-de-Sac				NA			NA		10/03/2006
							20-4088									
4053 Dorsetshire Ct	0.03	80	R				Cul-de-Sac				NA			NA		10/30/2006
							20-4058 Ransom Hills Terrace									
4054 Ransom Hills Rd	0.28	270	R				Cul-de-Sac				NA			NA		10/30/2006
							20-1498 Howlett Rd									
4055 Ransom Hills Ct	0.06	60	R				Cul-de-Sac				NA			NA		10/30/2006
							20-4054 Ransom Hills Rd									
4056 Ransom Hills Turn	0.03	30	R				Cul-de-Sac				NA			NA		10/30/2006
							20-4054 Ransom Hills Rd									
4057 Ransom Hills Pl	0.08	100	R				Cul-de-Sac				NA			NA		10/30/2006
							20-4054 Ransom Hills Rd									
4058 Ransom Hills Terrace	0.10	140	R				Cul-de-Sac				NA			NA		10/30/2006
							20-4054 Ransom Hills Rd									

Virginia Department of Transportation
Traffic Engineering Division
2013
Annual Average Daily Traffic Volume Estimates By Section of Route
Chesterfield Maintenance Area

Route	Length	AADT	QA	4Tire	Bus	-----Truck-----				QC	K Factor	QK	Dir Factor	AAWDT	QW	Year
						2Axle	3+Axle	1Trail	2Trail							
Chesterfield County																
(4058) Ransom Hills Terrace	0.12	460	R								NA			NA		02/25/2009
(4059) Crosshaven Ct	0.07	48	R								NA			NA		03/16/2009
(4060) Howlett Line Dr	0.49	790	R								NA			NA		03/16/2009
(4061) Fox Knoll Dr	0.12	1000	R								NA			NA		03/16/2009
(4061) Fox Knoll Dr	0.61	790	R								NA			NA		03/16/2009
(4061) Fox Knoll Dr	0.05	80	R								NA			NA		03/16/2009
(4062) Wood Duck	0.05	170	R								NA			NA		03/16/2009
(4062) Wood Duck	0.05	820	R								NA			NA		03/16/2009
(4062) Wood Duck	0.25	30	R								NA			NA		03/16/2009
(4063) Deer Springs Run	0.04	360	R								NA			NA		03/16/2009
(4064) Clear Springs Lane	0.06	770	R								NA			NA		03/16/2009
(4064) Clear Springs Lane	0.29	700	R								NA			NA		03/16/2009
(4064) Clear Springs Lane	0.06	550	R								NA			NA		03/16/2009
(4065) Clear Springs Pl	0.06	40	R								NA			NA		03/16/2009
(4066) Clear Springs Circle	0.06	30	R								NA			NA		10/03/2006
(4067) Walthall Creek Dr	0.59	1900	R								NA			NA		03/16/2009
(4067) Walthall Creek Dr	0.22	590	R								NA			NA		10/25/2012
(4067) Walthall Creek Dr	0.15	160	R								NA			NA		03/16/2009
(4068) Hidden Creek Ct	0.13	70	R								NA			NA		10/03/2006
(4069) Clear Spring Ct	0.20	140	R								NA			NA		10/03/2006
(4070) Wedgemont Pl	0.05	70	R								NA			NA		03/23/2009

Virginia Department of Transportation
Traffic Engineering Division
2013
Annual Average Daily Traffic Volume Estimates By Section of Route
Chesterfield Maintenance Area

Route	Length	AADT	QA	4Tire	Bus	-----Truck-----				QC	K Factor	QK	Dir Factor	AAWDT	QW	Year
						2Axle	3+Axle	1Trail	2Trail							
Chesterfield County																
(4071) Woodland Hill Dr	0.41	60	R								NA			NA		03/23/2009
(4072) Woodmill Pl	0.05	70	R								NA			NA		10/18/2006
(4073) Crestmoor Ct	0.06	80	R								NA			NA		10/18/2006
(4074)	0.09	60	R								NA			NA		09/08/2009
(4075)	0.19	130	R								NA			NA		09/08/2009
(4076)	0.06	30	R								NA			NA		09/08/2009
(4077) Robys Way	0.44	170	R								NA			NA		08/28/2006
(4078) Lady Allison Lane	0.19	90	R								NA			NA		08/28/2006
(4079) Lynngate Lane	0.10	230	R								NA			NA		08/28/2006
(4080) Castlestone Rd	0.23	1200	R								NA			NA		09/08/2009
(4081) Castle Hill Rd	0.16	130	R								NA			NA		09/08/2009
(4081) Castle Hill Rd	0.25	1000	R								NA			NA		09/08/2009
(4081) Castle Hill Rd	0.08	900	R								NA			NA		09/08/2009
(4081) Castle Hill Rd	0.14	520	R								NA			NA		09/08/2009
(4082) Park Ridge Rd	0.30	260	R								NA			NA		09/08/2009
(4083) Queens Crown Dr	0.14	80	R								NA			NA		09/08/2009
(4084) Prince Brians Ct	0.09	70	R								NA			NA		09/08/2009
(4085) Lady Marian Lane	0.07	30	R								NA			NA		08/28/2006
(4085) Lady Marian Lane	0.11	260	R								NA			NA		08/28/2006
(4085) Lady Marian Lane	0.09	360	R								NA			NA		08/28/2006

Virginia Department of Transportation
 Traffic Engineering Division
 2013
 Annual Average Daily Traffic Volume Estimates By Section of Route
 Chesterfield Maintenance Area

Route	Length	AADT	QA	4Tire	Bus	-----Truck-----				QC	K Factor	QK	Dir Factor	AAWDT	QW	Year
						2Axle	3+Axle	1Trail	2Trail							
Chesterfield County																
4086	Nicholas Trace Ct	0.13	120	R							NA			NA		08/28/2006
4087	Lady Marian Ct	0.27	190	R							NA			NA		08/28/2006
4088	Worchester Rd	0.49	270	R							NA			NA		11/01/2006
4089	Worchester Ct	0.06	60	R							NA			NA		11/01/2006
4090	Sweel Willow Dr	0.17	120	R							NA			NA		10/18/2006
4090	Sweet Willow Dr	0.07	150	R							NA			NA		10/18/2006
4090	Sweet Willow Dr	0.04	740	R							NA			NA		10/10/2012
4090	Mansfield Crossing Rd	0.03	350	R							NA			NA		10/10/2012
4090	Mansfield Crossing Rd	0.03	370	R							NA			NA		10/18/2006
4090	Mansfield Crossing Rd	0.05	290	R							NA			NA		10/18/2006
4090	Mansfield Crossing Rd	0.05	250	R							NA			NA		10/18/2006
4090	Mansfield Crossing Rd	0.07	70	R							NA			NA		10/18/2006
4091	Mansfield Crossing Ct	0.04	46	R							NA			NA		09/08/2009
4092	Mansfield Crossing Lane	0.07	100	R							NA			NA		09/08/2009
4093	Mansfield Crossing Terrace	0.03	70	R							NA			NA		09/08/2009
4094	Land Grant Dr	0.10	80	R							NA			NA		05/04/2009
4095	Westcreek Dr	0.11	1600	R							NA			NA		10/10/2012
4096	Land Mill Lane	0.25	450	R							NA			NA		05/04/2009
4097	Lockley Court	0.09	130	R							NA			NA		05/04/2009
4098	Lockley Place	0.04	40	R							NA			NA		05/04/2009

Virginia Department of Transportation
Traffic Engineering Division
2013
Annual Average Daily Traffic Volume Estimates By Section of Route
Chesterfield Maintenance Area

Route	Length	AADT	QA	4Tire	Bus	-----Truck-----				QC	K Factor	QK	Dir Factor	AAWDT	QW	Year
						2Axle	3+Axle	1Trail	2Trail							
Chesterfield County																
4099 Doubletree Lane	0.09	90	R								NA			NA		05/04/2009
4100 Walnut Hollow Ct	0.03	60	R								NA			NA		05/04/2009
4101 Parrish Branch Rd	0.04	890	R								NA			NA		10/09/2012
4101 Parrish Branch Rd	0.13	350	R								NA			NA		10/09/2012
4101 Parrish Branch Rd	0.06	950	R								NA			NA		10/09/2012
4101 Parrish Branch Rd	0.05	890	R								NA			NA		10/09/2012
4101 Parrish Branch Rd	0.05	800	R								NA			NA		10/09/2012
4101 Parrish Branch Rd	0.08	740	R								NA			NA		10/09/2012
4101 Parrish Branch Rd	0.05	270	R								NA			NA		10/09/2012
4101 Parrish Branch Rd	0.06	340	R								NA			NA		10/09/2012
4101 Parrish Branch Rd	0.07	280	R								NA			NA		10/09/2012
4102 Deep Hollow Ct	0.05	80	R								NA			NA		10/23/2012
4103 Ansbauch Dr	0.03	290	R								NA			NA		11/01/2006
4104 Bailey Mountain Trail	0.28	230	R								NA			NA		11/01/2006
4104 Bailey Mountain Trail	0.12	140	R								NA			NA		11/01/2006
4105 New Forest Trail	0.32	130	R								NA			NA		11/01/2006
4106 New Forest Ct	0.05	40	R								NA			NA		11/01/2006
4107 Parrish Branch Circle	0.10	100	R								NA			NA		09/28/2006
4108 Bailey Woods Dr	0.21	1800	R								NA			NA		10/23/2012
4108 Bailey Woods Dr	0.24	1100	R								NA			NA		09/28/2006
4109 Bailey Woods Lane	0.03	6	R								NA			NA		09/28/2006

Virginia Department of Transportation
Traffic Engineering Division
2013
Annual Average Daily Traffic Volume Estimates By Section of Route
Chesterfield Maintenance Area

Route	Length	AADT	QA	4Tire	Bus	-----Truck-----				QC	K Factor	QK	Dir Factor	AAWDT	QW	Year
						2Axle	3+Axle	1Trail	2Trail							
Chesterfield County																
(4110) Frederick Farms Dr	0.04	40	R								NA			NA		05/11/2009
						From: Cul-de-Sac										
(4110) Frederick Farms Dr	0.07	2000	R								NA			NA		05/11/2009
						From: 20-4114										
(4110) Frederick Farms Dr	0.18	1900	R								NA			NA		05/11/2009
						From: 20-4113 Brandenburg Dr										
(4110) Frederick Farms Dr	0.10	2100	R								NA			NA		05/11/2009
						From: 20-4112 Frederick Farms Circle										
(4110) Frederick Farms Dr	0.11	2100	R								NA			NA		05/11/2009
						From: 20-4111 Frederick Farms Ct										
						To: 20-759 Stigall Dr										
(4111) Frederick Farms Ct	0.03	50	R								NA			NA		05/11/2009
						From: 20-4110 Frederick Farms Dr										
						To: Cul-de-Sac										
(4112) Frederick Farms Circle	0.07	110	R								NA			NA		05/13/2009
						From: 20-4110 Frederick Farms Dr										
						To: Cul-de-Sac										
(4113) Brandenburg Dr	0.24	170	R								NA			NA		05/13/2009
						From: 20-4110 Frederick Farms Dr										
						To: 20-759 Stigall Dr										
(4114) Leiden Lane	0.04	3000	R								NA			NA		05/13/2009
						From: 20-651 North Bailey Bridge Rd										
(4114) Leiden Lane	0.12	3000	R								NA			NA		05/13/2009
						From: 20-4117 Bayreuth Lane										
(4114) Leiden Lane	0.09	2700	R								NA			NA		05/13/2009
						From: 20-4116 Lintz Lane										
(4114) Leiden Lane	0.07	470	R								NA			NA		05/13/2009
						From: 20-4110 Frederick Farms Dr										
(4114) Leiden Lane	0.09	110	R								NA			NA		05/13/2009
						From: 20-4115										
						To: Cul-de-Sac										
(4115) Ansbauch Dr	0.05	330	R								NA			NA		05/13/2009
						From: Dead End										
						To: 20-4114										
(4116) Lintz Lane	0.05	40	R								NA			NA		05/13/2009
						From: 20-4114										
						To: Dead End										
(4117) Bayreuth Lane	0.06	40	R								NA			NA		05/13/2009
						From: 20-4114										
						To: Dead End										
(4118) Peartree Court	0.05	90	R								NA			NA		05/13/2009
						From: 20-4108 Bailey Woods Dr										
						To: Cul-de-Sac										
(4120) Raven Wing Dr	0.18	910	R								NA			NA		09/08/2009
						From: 20-654 Spring Run Rd										
(4120) Raven Wing Dr	0.15	860	R								NA			NA		09/08/2009
						From: 20-4121 Raven Wing Ct										
(4120) Raven Wing Dr	0.06	320	R								NA			NA		09/08/2009
						From: 20-4122 Escada Dr										
						To: Dead End										
(4121) Raven Wing Ct	0.05	80	R								NA			NA		09/08/2009
						From: Cul-de-Sac										
						To: 20-4120 Raven Wing Dr										

Virginia Department of Transportation
Traffic Engineering Division
2013
Annual Average Daily Traffic Volume Estimates By Section of Route
Chesterfield Maintenance Area

Route	Length	AADT	QA	4Tire	Bus	-----Truck-----				QC	K Factor	QK	Dir Factor	AAWDT	QW	Year
						2Axle	3+Axle	1Trail	2Trail							
Chesterfield County																
(4122) Escada Dr	0.21	420	R			From: 20-4120 Raven Wing Dr					NA			NA		09/08/2009
(4122) Escada Dr	0.34	100	R			To: 20-4123 Escada Ct					NA			NA		09/08/2009
						From: Cul-de-Sac										
(4123) Escada Ct	0.04	20	R			To: 20-4122 Escada Dr					NA			NA		11/01/2006
						From: Cul-de-Sac										
(4124) Derby Ridge Way	0.33	300	R			To: Dead End					NA			NA		09/08/2009
						From: 20-711 Robious Rd										
(4125) Derby Ridge Loop	0.21	260	R			To: 20-4124					NA			NA		09/08/2009
						From: 20-4124; 20-4142										
(4126) Elkwood Rd	0.28	200	R			To: 20-1292 Singer Rd					NA			NA		11/01/2006
						From: Cul-de-Sac										
(4127) Elkwood Ct	0.10	70	R			To: Cul-de-Sac					NA			NA		11/01/2006
						From: 20-4126 Elkwood Rd										
(4128) Bucktail Ct	0.10	90	R			To: 20-4126 Elkwood Rd					NA			NA		11/01/2006
						From: Cul-de-Sac										
(4129) Alberta Circle	0.09	130	R			To: Cul-de-Sac					NA			NA		05/11/2009
						From: 20-888 Alberta Rd										
(4130) Hunters Landing Dr	0.07	60	R			To: Cul-de-Sac					NA			NA		05/11/2009
						From: 20-4132 Hunters Landing Ct										
(4130) Hunters Landing Dr	0.06	210	R			To: 20-4131 Poachers Run					NA			NA		05/11/2009
						From: 20-4141 Decoy Lane										
(4130) Hunters Landing Dr	0.09	1200	R			To: 20-4141 Decoy Lane					NA			NA		05/11/2009
						From: 20-604; 20-906										
(4131) Poachers Run	0.22	270	R			To: Cul-de-Sac					NA			NA		05/11/2009
						From: 20-4141 Decoy Lane										
(4131) Poachers Run	0.08	230	R			To: 20-4139 Tracker Dr					NA			NA		05/11/2009
						From: 20-4138 Blind Trap Lane										
(4131) Poachers Run	0.08	220	R			To: 20-4130 Hunters Landing Dr					NA			NA		05/11/2009
						From: 20-4134 Bexwood Dr										
(4131) Poachers Run	0.08	290	R			To: 20-4133 Poachers Ct					NA			NA		05/11/2009
						From: Cul-de-Sac										
(4131) Poachers Run	0.04	80	R			To: Cul-de-Sac					NA			NA		05/11/2009
						From: Cul-de-Sac										
(4132) Hunters Landing Ct	0.06	70	R			To: 20-4130 Hunters Landing Dr					NA			NA		05/11/2009

Virginia Department of Transportation
Traffic Engineering Division
2013
Annual Average Daily Traffic Volume Estimates By Section of Route
Chesterfield Maintenance Area

Route	Length	AADT	QA	4Tire	Bus	-----Truck-----				QC	K Factor	QK	Dir Factor	AAWDT	QW	Year
						2Axle	3+Axle	1Trail	2Trail							
Chesterfield County																
(4133) Poachers Ct	0.08	90	R			From: Cul-de-Sac To: 20-4131 Poachers Run					NA			NA		05/11/2009
(4134) Bexwood Dr	0.13	350	R			From: 20-3090 Brookridge Rd To: 20-4137 Bexwood Ct					NA			NA		05/11/2009
(4134) Bexwood Dr	0.05	410	R			From: 20-4136 Snare Ct To: 20-4135 Pursuit Ct					NA			NA		05/11/2009
(4134) Bexwood Dr	0.11	750	R			From: 20-4135 Pursuit Ct To: 20-4131 Poachers Run					NA			NA		05/11/2009
(4135) Pursuit Ct	0.07	70	R			From: Cul-de-Sac To: 20-4134 Bexwood Dr					NA			NA		05/11/2009
(4136) Snare Ct	0.07	70	R			From: Cul-de-Sac To: 20-4134 Bexwood Dr					NA			NA		05/11/2009
(4137) Bexwood Ct	0.10	120	R			From: 20-4134 Bexwood Dr To: Cul-de-Sac					NA			NA		05/11/2009
(4138) Blind Trap Lane	0.09	70	R			From: 20-4131 Poachers Run To: 20-4141 Decoy Lane					NA			NA		05/11/2009
(4139) Tracker Dr	0.11	460	R			From: 20-4131 Poachers Run To: 20-4141 Decoy Lane					NA			NA		05/11/2009
(4139) Tracker Dr	0.04	780	R			From: 20-4140 Tracker Ct To: 20-604 Genito Rd					NA			NA		05/11/2009
(4139) Tracker Dr	0.04	860	R			From: 20-4139 Tracker Dr To: 20-604 Genito Rd					NA			NA		05/11/2009
(4140) Tracker Ct	0.06	90	R			From: 20-4139 Tracker Dr To: Cul-de-Sac					NA			NA		05/11/2009
(4141) Decoy Lane	0.04	20	R			From: Cul-de-Sac To: 20-4131 Poachers Run					NA			NA		05/11/2009
(4141) Decoy Lane	0.17	160	R			From: 20-4139 Tracker Dr To: 20-4138 Blind Trap Lane					NA			NA		05/11/2009
(4141) Decoy Lane	0.10	220	R			From: 20-4138 Blind Trap Lane To: 20-4130 Hunters Landing Dr					NA			NA		05/11/2009
(4142) Arborcraft Dr	0.07	70	R			From: 20-4124; 20-4125 To: Cul-de-Sac					NA			NA		09/08/2009
(4143) Fox Hurst Dr	0.36	490	R			From: Cul-de-Sac To: 20-4124					NA			NA		09/08/2009
(4144) Derby Ridge Court	0.04	40	R			From: Cul-de-Sac To: 20-4124					NA			NA		09/08/2009
(4145) Hollypark Dr	0.15	90	R			From: 20-4146 Walton Ridge Lane To: 20-1385 Queensgate Rd					NA			NA		09/14/2006

Virginia Department of Transportation
Traffic Engineering Division
2013
Annual Average Daily Traffic Volume Estimates By Section of Route
Chesterfield Maintenance Area

Route	Length	AADT	QA	4Tire	Bus	-----Truck-----				QC	K Factor	QK	Dir Factor	AAWDT	QW	Year
						2Axle	3+Axle	1Trail	2Trail							
Chesterfield County																
(4146) Walton Ridge Lane	0.21	230	R			From: 20-3750 Walton Bluff Pkwy					NA		NA			09/14/2006
(4146) Walton Ridge Lane	0.19	150	R			To: 20-4145 Hollypark Dr					NA		NA			09/14/2006
						From: 20-1385 Queensgate Rd										
(4147) Dannyhill Ct	0.04	30	R			To: Cul-de-Sac					NA		NA			09/14/2006
						From: 20-4158 Dannyhill Rd										
(4148) Seabright Terrace	0.08	80	R			To: Cul-de-Sac					NA		NA			09/14/2006
						From: 20-1385 Queensgate Rd										
(4149) Gradyhill Pl	0.09	60	R			To: Cul-de-Sac					NA		NA			09/14/2006
						From: 20-1385 Queensgate Rd										
(4150) Lancey Dr	0.07	230	R			To: 20-624 Walton Park Rd					NA		NA			06/16/2009
						From: 20-4151 Lancey Ct										
(4150) Lancey Dr	0.06	160	R			To: 20-1084					NA		NA			06/16/2009
						From: Cul-de-Sac										
(4150) Lancey Dr	0.09	90	R			To: 20-4150 Lancey Dr					NA		NA			06/16/2009
						From: Cul-de-Sac										
(4151) Lancey Ct	0.15	180	R			To: Cul-de-Sac					NA		NA			06/16/2009
						From: Cul-de-Sac										
(4152) Coralview Rd	0.05	50	R			To: 20-4154 Coralview Terrace					NA		NA			06/16/2009
						From: 20-4153 Coralview Ct										
(4152) Coralview Rd	0.06	220	R			To: 20-624 Walton Park Rd					NA		NA			06/16/2009
						From: 20-624 Walton Park Rd										
(4152) Coralview Rd	0.04	390	R			To: Cul-de-Sac					NA		NA			06/16/2009
						From: Cul-de-Sac										
(4152) Dawn Ridge Court	0.18	230	R			To: Cul-de-Sac					NA		NA			06/16/2009
						From: Cul-de-Sac										
(4153) Coralview Ct	0.14	160	R			To: 20-4152					NA		NA			06/16/2009
						From: Cul-de-Sac										
(4154) Coralview Terrace	0.11	130	R			To: 20-4152					NA		NA			06/16/2009
						From: Cul-de-Sac										
(4155) Timberlake Ct	0.13	80	R			To: 20-624 Walton Park Rd					NA		NA			09/14/2006
						From: Cul-de-Sac										
(4156) Knobhill Ct	0.20	80	R			To: Cul-de-Sac					NA		NA			09/14/2006
						From: Cul-de-Sac										
(4157) Shadyglen Ct	0.09	50	R			To: 20-1385 Queensgate Rd					NA		NA			09/14/2006
						From: Cul-de-Sac										
(4157) Shadyglen Dr	0.04	47	R			To: Cul-de-Sac					NA		NA			09/14/2006
						From: Cul-de-Sac										
(4158) Dannyhill Rd	0.10	80	R			To: 20-4147 Dannyhill Ct					NA		NA			09/14/2006
						From: 20-1385 Queensgate Rd										
(4158) Dannyhill Rd	0.07	260	R			To: 20-1385 Queensgate Rd					NA		NA			09/14/2006

Virginia Department of Transportation
Traffic Engineering Division
2013
Annual Average Daily Traffic Volume Estimates By Section of Route
Chesterfield Maintenance Area

Route	Length	AADT	QA	4Tire	Bus	-----Truck-----				QC	K Factor	QK	Dir Factor	AAWDT	QW	Year
						2Axle	3+Axle	1Trail	2Trail							
Chesterfield County																
(4158) Dannyhill Rd	0.05	60	R								NA		NA			09/14/2006
(4159) Beuridge Ct	0.10	70	R								NA		NA			09/14/2006
(4160) Shadowhill Ct	0.10	130	R								NA		NA			08/06/2009
(4161) Glendower Ct	0.15	120	R								NA		NA			08/06/2009
(4162) Bosham Ct	0.05	40	R								NA		NA			08/06/2009
(4163) Drakewood Circle	0.06	47	R								NA		NA			08/06/2009
(4164) Drakewood Ct	0.09	70	R								NA		NA			08/06/2009
(4165) Glendower Circle	0.12	80	R								NA		NA			08/06/2009
(4166) Drakewood Rd	0.03	48	R								NA		NA			08/06/2009
(4166) Drakewood Lane	0.07	270	R								NA		NA			08/06/2009
(4166) Drakewood Lane	0.07	80	R								NA		NA			08/06/2009
(4166) Drakewood Lane	0.16	130	R								NA		NA			08/06/2009
(4166) Drakewood Lane	0.12	230	R								NA		NA			08/06/2009
(4166) Drakewood Lane	0.11	330	R								NA		NA			08/06/2009
(4166) Bosham Lane	0.10	240	R								NA		NA			08/06/2009
(4166) Bosham Lane	0.26	160	R								NA		NA			08/06/2009
(4167) Cawood Dr	0.12	140	R								NA		NA			08/06/2009
(4168) Drakewood Terrace	0.13	450	R								NA		NA			08/06/2009
(4169) Carbon Hill Pl	0.05	40	R								NA		NA			09/08/2009
(4170) Framar Dr	0.10	910	R								NA		NA			09/08/2009
(4170) Framar Dr	0.17	860	R								NA		NA			09/08/2009

Virginia Department of Transportation
Traffic Engineering Division
2013
Annual Average Daily Traffic Volume Estimates By Section of Route
Chesterfield Maintenance Area

Route	Length	AADT	QA	4Tire	Bus	-----Truck-----				QC	K Factor	QK	Dir Factor	AAWDT	QW	Year
						2Axle	3+Axle	1Trail	2Trail							
Chesterfield County																
(4170) Framar Dr	0.07	880	R			From: 20-4176 Edgeview Lane					NA			NA		09/08/2009
(4170) Framar Dr	0.08	1000	R			To: 20-4172; 20-4175					NA			NA		09/08/2009
(4170) Framar Dr	0.08	1000	R			From: 20-4174					NA			NA		09/08/2009
(4170) Framar Dr	0.09	1500	R			To: 20-4171 Olde Queen Terrace					NA			NA		09/08/2009
(4171) Olde Queen Terrace	0.15	130	R			From: 20-728; 20-1223					NA			NA		09/08/2009
(4171) Olde Queen Terrace	0.11	220	R			To: Cul-de-Sac					NA			NA		09/08/2009
(4171) Olde Queen Terrace	0.11	110	R			From: 20-4179 Olde Queen Ct					NA			NA		09/08/2009
(4171) Olde Queen Terrace	0.11	110	R			To: 20-4170 Framar Dr					NA			NA		09/08/2009
(4172) Olde Stone Rd	0.08	110	R			From: Cul-de-Sac					NA			NA		09/08/2009
(4172) Olde Stone Rd	0.06	80	R			To: 20-4170; 20-4175					NA			NA		09/08/2009
(4173) Olde Stone Cr	0.06	30	R			From: 20-4173 Olde Stone Circle					NA			NA		09/08/2009
(4174) Swanhurst Dr	0.06	48	R			To: Cul-de-Sac					NA			NA		09/08/2009
(4174) Swanhurst Dr	0.08	200	R			From: 20-4172 Olde Stone Rd					NA			NA		09/08/2009
(4174) Swanhurst Dr	0.16	250	R			To: Cul-de-Sac					NA			NA		09/08/2009
(4174) Swanhurst Dr	0.17	240	R			From: 20-4176 Edgeview Lane					NA			NA		09/08/2009
(4175)	0.18	140	R			To: 20-4178 Swanhurst Circle					NA			NA		09/08/2009
(4176) Edgeview Lane	0.09	130	R			From: 20-4170 Framar Dr					NA			NA		09/08/2009
(4176) Edgeview Lane	0.35	200	R			To: Dead End					NA			NA		09/08/2009
(4177) Normandstone Dr	0.41	250	R			From: Cul-de-Sac					NA			NA		09/08/2009
(4178) Swanhurst Circle	0.05	40	R			To: 20-4170; 20-4172					NA			NA		09/08/2009
(4179) Olde Queen Ct	0.05	46	R			From: 20-4174					NA			NA		09/08/2009
(4180) Charter Dr	0.05	970	R			To: 20-4171 Olde Queen Terrace					NA			NA		09/08/2009
						From: Cul-de-Sac					NA			NA		09/08/2009
						To: 20-4181 Swanhurst Dr					NA			NA		09/08/2009
						From: 20-711 Robious Rd					NA			NA		09/08/2009

Virginia Department of Transportation
Traffic Engineering Division
2013
Annual Average Daily Traffic Volume Estimates By Section of Route
Chesterfield Maintenance Area

Route	Length	AADT	QA	4Tire	Bus	-----Truck-----				QC	K Factor	QK	Dir Factor	AAWDT	QW	Year
						2Axle	3+Axle	1Trail	2Trail							
Chesterfield County																
(4181) Chartstone Dr	0.05	6	R			From: 20-3139 Thornleigh Rd						NA		NA		04/14/2003
(4181) Chartstone Dr	0.87	480	R			To: Dead End: Gap						NA		NA		08/28/2006
(4181) Chartstone Dr	0.09	510	R			From: 20-4184 WEST						NA		NA		08/28/2006
(4181) Chartstone Dr	0.13	550	R			To: 20-4182 WEST						NA		NA		08/28/2006
(4181) Swanhurst Dr	0.08	570	R			From: 20-4183 Chartstone Ct						NA		NA		08/28/2006
(4181) Swanhurst Dr	0.15	440	R			To: 20-4180 Charter Dr						NA		NA		08/28/2006
(4181) Swanhurst Dr	0.09	350	R			From: 20-4182 EAST						NA		NA		08/28/2006
(4181) Swanhurst Dr	0.05	280	R			To: 20-4184 EAST						NA		NA		08/28/2006
(4182) Foxstone Rd	0.25	130	R			From: 20-4181 W, Chartstone Dr						NA		NA		09/08/2009
(4182) Foxstone Rd	0.05	60	R			To: 20-4181 E, Swanhurst Dr						NA		NA		09/08/2009
(4183) Chartstone Ct	0.09	60	R			From: 20-4181 Swanhurst Dr; Chartstone Dr						NA		NA		09/08/2009
(4184) Fosstone Court	0.30	90	R			To: Cul-de-Sac						NA		NA		09/08/2009
(4185) Kidbrook Lane	0.06	50	R			From: 20-4181 Chartstone Dr						NA		NA		08/28/2006
(4186) Craystone Circle	0.07	70	R			To: Cul-de-Sac						NA		NA		08/28/2006
(4187) Trenadier Circle	0.06	60	R			From: 20-4181 Chartstone Dr						NA		NA		08/28/2006
(4188) Broncroft Ct	0.09	70	R			To: Cul-de-Sac						NA		NA		08/28/2006
(4189) Radnor Forest Ct	0.05	40	R			From: Cul-de-Sac						NA		NA		08/28/2006
(4190) Third Branch Dr	0.11	100	R			To: 20-1010 Kings Lynn Rd						NA		NA		09/08/2009
(4190) Third Branch Dr	0.09	260	R			From: 20-4191 Third Branch Ct						NA		NA		09/08/2009
(4191) Third Branch Ct	0.19	100	R			To: 20-654 Spring Run Rd						NA		NA		09/08/2009
(4192) Foxhurst Pl	0.04	40	R			From: 20-4190 Third Branch Dr						NA		NA		09/08/2009
						To: Cul-de-Sac						NA		NA		09/08/2009
						From: Cul-de-Sac						NA		NA		09/08/2009
						To: 20-4143						NA		NA		09/08/2009

Virginia Department of Transportation
Traffic Engineering Division
2013
Annual Average Daily Traffic Volume Estimates By Section of Route
Chesterfield Maintenance Area

Route	Length	AADT	QA	4Tire	Bus	-----Truck-----				QC	K Factor	QK	Dir Factor	AAWDT	QW	Year
						2Axle	3+Axle	1Trail	2Trail							
Chesterfield County																
(4193) Robious Forest Way	0.47	300	R								NA			NA		08/28/2006
(4194) Winterslow Rd	0.14	170	R								NA			NA		11/01/2006
(4195) Olde King Lane	0.10	90	R								NA			NA		08/28/2006
(4195) Olde King Lane	0.07	40	R								NA			NA		08/28/2006
(4196) Olde King Circle	0.04	30	R								NA			NA		08/28/2006
(4197) Winterslow Terrace	0.07	90	R								NA			NA		11/01/2006
(4198) Natural Bark Dr	0.04	30	R								NA			NA		09/08/2009
(4198) Natural Bark Dr	0.20	160	R								NA			NA		09/08/2009
(4199) Hourglass Ct	0.21	60	R								NA			NA		05/26/2009
(4200) Ashlake Pkwy	0.01	0	R								NA			NA		10/23/2012
(4200) Ashlake Pkwy	0.13	720	R								NA			NA		10/23/2012
(4200) Ashlake Pkwy	0.28	4100	R								NA			NA		08/21/2012
(4201) Broadreach Dr	0.11	520	R								NA			NA		05/26/2009
(4201) Broadreach Dr	0.23	520	R								NA			NA		05/26/2009
(4202) Ashbrook Pkwy	0.28	3500	R								NA			NA		05/26/2009
(4202) Ashbrook Pkwy	0.09	4000	R								NA			NA		05/26/2009
(4202) Ashbrook Pkwy	0.53	1500	R								NA			NA		08/21/2012
(4203) Offshore Dr	0.04	240	R								NA			NA		05/26/2009
(4203) Offshore Dr	0.15	210	R								NA			NA		10/23/2012
(4203) Offshore Dr	0.08	410	R								NA			NA		10/23/2012
(4203) Offshore Dr	0.04	460	R								NA			NA		10/23/2012

Virginia Department of Transportation
 Traffic Engineering Division
 2013
 Annual Average Daily Traffic Volume Estimates By Section of Route
 Chesterfield Maintenance Area

Route	Length	AADT	QA	4Tire	Bus	-----Truck-----				QC	K Factor	QK	Dir Factor	AAWDT	QW	Year
						2Axle	3+Axle	1Trail	2Trail							
Chesterfield County																
(4203) Offshore Dr	0.10	670	R								NA			NA		10/23/2012
(4204) Helmsman Ct	0.06	110	R								NA			NA		05/24/2009
(4205) Inlet Ct	0.08	80	R								NA			NA		05/24/2009
(4206) Midship Woods Ct	0.07	140	R								NA			NA		05/24/2009
(4207) Breaker Point Lane	0.03	170	R								NA			NA		09/21/2006
(4208) Breaker Point Ct	0.18	170	R								NA			NA		09/21/2006
(4209) Shady Banks Dr	0.51	2400	R								NA			NA		02/04/2009
(4210) Halyard Terrace	0.18	150	R								NA			NA		09/21/2006
(4211) Halyard Ct	0.07	70	R								NA			NA		09/21/2006
(4212) Shady Banks Ct	0.05	80	R								NA			NA		09/21/2006
(4213) Shady Banks Rd	0.03	160	R								NA			NA		09/21/2006
(4214) Shady Banks Terrace	0.10	160	R								NA			NA		09/21/2006
(4214) Shady Banks Terrace	0.07	280	R								NA			NA		05/26/2009
(4215) Featherchase Dr	0.33	330	R								NA			NA		05/26/2009
(4215)	0.22	40	R								NA			NA		11/06/2003
(4215) Featherchase Dr	0.13	190	R								NA			NA		09/21/2006
(4216) Featherchase Pl	0.11	110	R								NA			NA		09/21/2006
(4217) Featherchase Court	0.11	160	R								NA			NA		05/26/2009
(4218) Featherchase Terrace	0.15	210	R								NA			NA		05/26/2009

Virginia Department of Transportation
Traffic Engineering Division
2013
Annual Average Daily Traffic Volume Estimates By Section of Route
Chesterfield Maintenance Area

Route	Length	AADT	QA	4Tire	Bus	-----Truck-----				QC	K Factor	QK	Dir Factor	AAWDT	QW	Year
						2Axle	3+Axle	1Trail	2Trail							
Chesterfield County																
(4219) Winding Ash Dr	0.04	80	R								NA		NA			05/26/2009
(4219) Winding Ash Dr	0.32	1500	R								NA		NA			10/23/2012
(4219) Winding Ash Dr	0.09	100	R								NA		NA			10/23/2012
(4220) Castle Glen Terrace	0.04	50	R								NA		NA			05/04/2009
(4220) Castle Glen Terrace	0.05	210	R								NA		NA			05/04/2009
(4220) Castle Glen Terrace	0.08	400	R								NA		NA			05/04/2009
(4220) Castle Glen Terrace	0.04	480	R								NA		NA			06/04/2009
(4221) Castle Glen Circle	0.05	70	R								NA		NA			05/04/2009
(4222) Castle Glen Dr	0.32	300	R								NA		NA			10/23/2006
(4223) Castle Glen Ct	0.08	110	R								NA		NA			06/04/2009
(4224) Glenhurst Ave	0.04	20	R								NA		NA			10/23/2006
(4225) Northcreek Dr	0.06	46	R								NA		NA			10/23/2006
(4225) Northcreek Dr	0.06	230	R								NA		NA			10/23/2006
(4226) Stonecrest Rd	0.12	100	R								NA		NA			10/23/2006
(4226) Stonecrest Rd	0.11	190	R								NA		NA			10/23/2006
(4226) Stonecrest Rd	0.03	10	R								NA		NA			10/23/2006
(4227) Stonecrest Ct	0.03	48	R								NA		NA			10/23/2006
(4228) Glen Hurst Court	0.09	100	R								NA		NA			05/04/2009
(4229) Reeds Bluff Lane	0.23	110	R								NA		NA			08/28/2006
(4230) Auger Lane	0.04	60	R								NA		NA			08/11/2009
(4230) Auger Lane	0.05	170	R								NA		NA			08/10/2009

Virginia Department of Transportation
Traffic Engineering Division
2013
Annual Average Daily Traffic Volume Estimates By Section of Route
Chesterfield Maintenance Area

Route	Length	AADT	QA	4Tire	Bus	-----Truck-----				QC	K Factor	QK	Dir Factor	AAWDT	QW	Year
						2Axle	3+Axle	1Trail	2Trail							
Chesterfield County																
(4230) Auger Lane	0.04	60	R			From: 20-673 Old Gun Rd					NA			NA		08/10/2009
(4230) Auger Lane	0.03	6	R			To: 20-4232 Linville Ct					NA			NA		08/10/2009
						To: Dead End										
(4231) Welrose Ct	0.06	80	R			From: 20-4230 Auger Lane					NA			NA		08/10/2009
						To: Cul-de-Sac										
(4232) Linville Ct	0.05	140	R			From: 20-4230 Auger Lane					NA			NA		08/10/2009
						To: Cul-de-Sac										
(4233) Victoria Crossing Lane	0.13	40	R			From: Cul-de-Sac					NA			NA		08/10/2009
						To: 20-711 Robious Rd										
(4234) Ground Fern Dr	0.13	750	R			From: Cul-de-Sac					NA			NA		05/26/2009
						To: 20-4209 Shady Banks Dr										
(4235) Blud Cedar Dr	0.23	590	R			From: Cul-de-Sac					NA			NA		05/26/2009
						To: Cul-de-Sac										
(4236) Ground Fern Place	0.05	70	R			From: 20-4234					NA			NA		05/26/2009
						To: Cul-de-Sac										
(4237) Fernway Dr	0.15	260	R			From: 20-4253					NA			NA		05/26/2009
						To: 20-4235										
(4238) Woodvale Court	0.08	90	R			From: Cul-de-Sac					NA			NA		05/04/2009
						To: 20-4222 Castle Glen Dr										
(4239) Grove Crest Court	0.07	80	R			From: Cul-de-Sac					NA			NA		05/04/2009
						To: 20-4222 Castle Glen Dr										
(4240) Cole Mill Rd	0.09	70	R			From: Cul-de-Sac					NA			NA		09/10/2009
(4240) Cole Mill Rd	0.15	320	R			To: 20-4241 Vista Ridge Lane					NA			NA		09/10/2009
(4240) Cole Mill Rd	0.08	70	R			From: 20-2072 Verlinda Dr					NA			NA		09/10/2009
						To: Cul-de-Sac										
(4241) Vista Ridge Lane	0.08	590	R			From: 20-4240 Cole Mill Rd					NA			NA		09/10/2009
						To: 20-4242 Old Cannon Rd										
(4242) Old Cannon Rd	0.10	120	R			From: Cul-de-Sac					NA			NA		09/10/2009
(4242) Old Cannon Rd	0.12	560	R			To: 20-4241 Vista Ridge Lane					NA			NA		09/10/2009
						To: 20-637 Hopkins Rd										
(4244) Silver Oak Lane	0.09	300	R			From: Cul-de-Sac					NA			NA		02/19/2009
						To: 20-5450 Meadow Oaks Blvd										
(4245) Silver Oak Court	0.16	160	R			From: Cul-de-Sac					NA			NA		02/19/2009
						To: 20-4244										
(4246) Misty Oak Court	0.04	60	R			From: Cul-de-Sac					NA			NA		02/19/2009
						To: 20-5450 Meadow Oaks Blvd										

Virginia Department of Transportation
Traffic Engineering Division
2013
Annual Average Daily Traffic Volume Estimates By Section of Route
Chesterfield Maintenance Area

Route	Length	AADT	QA	4Tire	Bus	-----Truck-----				QC	K Factor	QK	Dir Factor	AAWDT	QW	Year
						2Axle	3+Axle	1Trail	2Trail							
Chesterfield County																
(4247) Winters Hill Pl	0.15	510	R								NA		NA			10/18/2006
(4248) Winters Hill Circle	0.46	470	R								NA		NA			10/18/2006
(4249) Winters Hill Ct	0.05	40	R								NA		NA			10/18/2006
(4250) Middlewood Circle	0.04	40	R								NA		NA			08/10/2009
(4251) Middlewood Terrace	0.08	60	R								NA		NA			08/10/2009
(4252) Fernway Place	0.05	110	R								NA		NA			05/26/2009
(4253) Fern Hollow Dr	0.20	180	R								NA		NA			05/26/2009
(4254) Fern Hollow Court	0.04	70	R								NA		NA			05/26/2009
(4255) Fircrest Pl	0.06	30	R								NA		NA			08/28/2006
(4256) Briarmoor Lane	0.14	60	R								NA		NA			08/28/2006
(4257) Inverness Dr	0.11	190	R								NA		NA			11/01/2006
(4258) Inverness Way	0.12	110	R								NA		NA			11/01/2006
(4259) Inverness Pl	0.03	60	R								NA		NA			11/01/2006
(4260) Exbury Dr	0.07	110	R								NA		NA			06/10/2009
(4260) Exbury Dr	0.08	1400	R								NA		NA			06/10/2009
(4260) Exbury Dr	0.06	1600	R								NA		NA			06/10/2009
(4260) Exbury Dr	0.04	1700	R								NA		NA			06/10/2009
(4261) Exbury Ct	0.08	120	R								NA		NA			06/10/2009
(4262) Exbury Terrace	0.11	130	R								NA		NA			06/10/2009
(4262) Exbury Terrace	0.03	20	R								NA		NA			06/10/2009

Virginia Department of Transportation
Traffic Engineering Division
2013
Annual Average Daily Traffic Volume Estimates By Section of Route
Chesterfield Maintenance Area

Route	Length	AADT	QA	4Tire	Bus	-----Truck-----				QC	K Factor	QK	Dir Factor	AAWDT	QW	Year
						2Axle	3+Axle	1Trail	2Trail							
Chesterfield County																
(4263) Winbury Dr	0.50	780	R				From: 20-4266 Upperbury Terrace				NA			NA		10/18/2006
							To: 20-4260 Exbury Dr									
(4264) Sanbury Lane	0.27	120	R				From: Cul-de-Sac				NA			NA		10/18/2006
							To: Cul-de-Sac									
(4265) Winbury Ct	0.04	70	R				From: 20-4263 Winbury Dr				NA			NA		10/18/2006
							To: Cul-de-Sac									
(4266) Upperbury Terrace	0.27	320	R				From: 20-5386				NA			NA		10/18/2006
							To: 20-3341 Porters Mill Rd									
(4266) Upperbury Terrace	0.07	90	R				From: Cul-de-Sac				NA			NA		10/18/2006
							To: Cul-de-Sac									
(4267) Rubis Lane	0.06	160	R				From: 20-4268				NA			NA		10/23/2006
							To: 20-870 Summit Acres Dr									
(4268) Rubis Terrace	0.10	160	R				From: Cul-de-Sac				NA			NA		10/23/2006
							To: Cul-de-Sac									
(4269) Windseeker Ct	0.08	70	R				From: 20-3819 Dogwood Ave				NA			NA		10/10/2006
							To: Cul-de-Sac									
(4270) Cardiff Way	0.16	120	R				From: 20-2641				NA			NA		05/06/2009
							To: Cul-de-Sac									
(4271) Cardiff Ct	0.12	80	R				From: 20-2641				NA			NA		05/06/2009
							To: Cul-de-Sac									
(4272) Cardiff Pl	0.04	30	R				From: Cul-de-Sac				NA			NA		05/06/2009
							To: 20-2641									
(4273) Michaux View Terrace	0.10	70	R				From: 20-977 Michaux View Way				NA			NA		09/14/2006
							To: Cul-de-Sac									
(4274) Michaux View Ct	0.09	47	R				From: 20-977 Michaux View Way				NA			NA		09/14/2006
							To: Cul-de-Sac									
(4275) Michaux Glen Dr	0.11	400	R				From: 20-974 Wylderose Ct				NA			NA		06/22/2009
							To: 20-977 Michaux View Way									
(4276) Meritime Ct	0.06	30	R				From: 20-3819 Dogwood Ave				NA			NA		09/10/2009
							To: Cul-de-Sac									
(4277) Taplow Rd	0.14	100	R				From: Cul-de-Sac				NA			NA		11/01/2006
							To: 20-4279 Taplow Circle									
(4277) Taplow Rd	0.07	170	R				From: Cul-de-Sac				NA			NA		11/01/2006
							To: 20-4278 Taplow Terrace									
(4277) Taplow Rd	0.05	240	R				From: Cul-de-Sac				NA			NA		11/01/2006
							To: 20-2025 Markey Rd									
(4278) Taplow Terrace	0.07	70	R				From: 20-4277 Taplow Rd				NA			NA		11/01/2006
							To: Cul-de-Sac									

Virginia Department of Transportation
Traffic Engineering Division
2013
Annual Average Daily Traffic Volume Estimates By Section of Route
Chesterfield Maintenance Area

Route	Length	AADT	QA	4Tire	Bus	-----Truck-----				QC	K Factor	QK	Dir Factor	AAWDT	QW	Year
						2Axle	3+Axle	1Trail	2Trail							
Chesterfield County																
4279 Taplow Circle	0.04	30	R			From: 20-4277 Taplow Rd					NA			NA		11/01/2006
						To: Cul-de-Sac										
4280 Ivybridge Crossing	0.07	370	R			From: 20-2683					NA			NA		05/06/2009
4280 Ivybridge Crossing	0.07	440	R			From: 20-2641 WEST					NA			NA		05/06/2009
						To: 20-2641 EAST										
4281 Cardiff Lane	0.04	60	R			From: 20-2641					NA			NA		05/06/2009
						To: 20-647 Hicks Rd										
4282 Chesdin Park Dr	0.25	230	R			From: 20-602 River Rd					NA			NA		05/06/2009
						To: Cul-de-Sac										
4283 Chesdin Park Turn	0.05	70	R			From: 20-4282					NA			NA		05/06/2009
						To: Cul-de-Sac										
4284 Spring Mill Rd	0.07	90	R			From: 20-2331 Sunset Hills Dr					NA			NA		10/12/2006
						To: Cul-de-Sac										
4285 Talleywood Lane	0.57	500	R			From: Cul-de-Sac					NA			NA		11/01/2006
						To: 20-619 Happy Hill Rd										
4286 Talleywood Ct	0.14	120	R			From: Cul-de-Sac					NA			NA		11/01/2006
						To: 20-4285 Talleywood Lane										
4287 Corryville Circle	0.04	50	R			From: Cul-de-Sac					NA			NA		10/12/2006
						To: 20-4292 Corryville Rd										
4288 Corryville Ct	0.05	40	R			From: Cul-de-Sac					NA			NA		10/12/2006
						To: 20-4292 Corryville Rd										
4289 Corryville Terrace	0.05	40	R			From: 20-4292 Corryville Rd					NA			NA		10/12/2006
						To: Cul-de-Sac										
4290 Sunset Hills Terrace	0.11	140	R			From: Cul-de-Sac					NA			NA		05/04/2009
						To: 20-2331 Sunset Hills Dr										
4291 Sunset Hills Ct	0.09	120	R			From: 20-2331 Sunset Hills Dr					NA			NA		05/04/2009
						To: Cul-de-Sac										
4292 Corryville Rd	0.04	60	R			From: Cul-de-Sac					NA			NA		10/12/2006
						To: 20-4288 Corryville Ct										
4292 Corryville Rd	0.10	110	R			From: 20-4288 Corryville Ct					NA			NA		10/12/2006
						To: 20-4289 Corryville Terrace										
4292 Corryville Rd	0.09	190	R			From: 20-4289 Corryville Terrace					NA			NA		10/12/2006
						To: 20-4293 Krossridge Rd										
4292 Corryville Rd	0.06	340	R			From: 20-4293 Krossridge Rd					NA			NA		10/12/2006
						To: 20-2331 Sunset Hills Dr										
4292 Corryville Rd	0.10	160	R			From: 20-2331 Sunset Hills Dr					NA			NA		10/12/2006
						To: 20-4287 Corryville Circle										
4292 Corryville Rd	0.05	60	R			From: 20-4287 Corryville Circle					NA			NA		10/12/2006
						To: Dead End										

Virginia Department of Transportation
Traffic Engineering Division
2013
Annual Average Daily Traffic Volume Estimates By Section of Route
Chesterfield Maintenance Area

Route	Length	AADT	QA	4Tire	Bus	-----Truck-----				QC	K Factor	QK	Dir Factor	AAWDT	QW	Year
						2Axle	3+Axle	1Trail	2Trail							
Chesterfield County																
4293 Krossridge Rd	0.36	170	R								NA			NA		10/12/2006
4294 Krossridge Circle	0.04	40	R								NA			NA		10/12/2006
4295 Krossridge Terrace	0.04	30	R								NA			NA		10/12/2006
4296 Krossridge Ct	0.07	50	R								NA			NA		10/12/2006
4297 Sleepyhill Rd	0.20	410	R								NA			NA		10/12/2006
4298 Providence Terrace	0.11	430	R								NA			NA		10/23/2012
4299	0.04	40	R								NA			NA		05/20/2009
4300 West Branch Rd	0.19	130	R								NA			NA		05/20/2009
4301 Heather Glen Rd	0.09	180	R								NA			NA		09/10/2009
4301 Heather Glen Rd	0.12	140	R								NA			NA		09/10/2009
4302 Acorn Ridge Rd	0.06	620	R								NA			NA		09/10/2009
4302 Acorn Ridge Rd	0.08	130	R								NA			NA		09/10/2009
4303 Acorn Ridge Pl	0.10	460	R								NA			NA		09/10/2009
4303 Acorn Ridge Pl	0.09	140	R								NA			NA		09/10/2009
4304 Acorn Ridge Ct	0.14	220	R								NA			NA		09/10/2009
4305 Walnut Bend Rd	0.27	620	R								NA			NA		09/21/2006
4306 Walnut Bend Dr	0.23	270	R								NA			NA		09/21/2006
4307 Walnut Bend Ct	0.05	60	R								NA			NA		09/21/2006
4308 Walnut Bend Terrace	0.17	200	R								NA			NA		09/21/2006

Virginia Department of Transportation
Traffic Engineering Division
2013
Annual Average Daily Traffic Volume Estimates By Section of Route
Chesterfield Maintenance Area

Route	Length	AADT	QA	4Tire	Bus	-----Truck-----				QC	K Factor	QK	Dir Factor	AAWDT	QW	Year
						2Axle	3+Axle	1Trail	2Trail							
Chesterfield County																
4309	Gates Mill Rd	0.21	460	R							NA			NA		09/21/2006
4310	Ridge Point Dr	0.19	390	R							NA			NA		09/21/2006
4311	Ridgepoint Rd	0.09	120	R							NA			NA		09/21/2006
4312	Ridge Point Ct	0.08	90	R							NA			NA		09/21/2006
4313	Gates Mill Ct	0.12	140	R							NA			NA		09/21/2006
4314	Gates Mill Pl	0.16	90	R							NA			NA		09/21/2006
4315	Lansgate Lane	0.05	430	R							NA			NA		09/21/2006
4316	Lansgate Rd	0.21	410	R							NA			NA		09/21/2006
4317	Lansgate Ct	0.17	160	R							NA			NA		09/21/2006
4318	West Shore Ct	0.05	40	R							NA			NA		09/21/2006
4319	West Shore Lane	0.12	80	R							NA			NA		09/21/2006
4320	Candlewick Rd	0.10	130	R							NA			NA		05/28/2009
4320	Candlewick Rd	0.05	420	R							NA			NA		05/28/2009
4321	Candlewick Ct	0.21	260	R							NA			NA		05/28/2009
4322	Brandy Oaks Rd	0.52	40	R							NA			NA		05/28/2009
4323	Brandy Oaks Dr	0.57	330	R							NA			NA		10/23/2012
4324	Brandy Oaks Dr	0.52	100	R							NA			NA		11/01/2006
4325	Brandy Oaks Way	0.19	90	R							NA			NA		11/01/2006
4326	Clipper Cove Rd	0.43	410	R							NA			NA		09/21/2006

Virginia Department of Transportation
 Traffic Engineering Division
 2013
 Annual Average Daily Traffic Volume Estimates By Section of Route
 Chesterfield Maintenance Area

Route	Length	AADT	QA	4Tire	Bus	-----Truck-----				QC	K Factor	QK	Dir Factor	AAWDT	QW	Year
						2Axle	3+Axle	1Trail	2Trail							
Chesterfield County																
4327	Clipper Cove Ct	0.24	210	R								NA		NA		09/21/2006
4328	Rock Harbour Rd	0.55	380	R								NA		NA		09/21/2006
4329	Timber Bluff Pkwy	0.32	7300	G	99%	0%	1%	0%	0%	0%	C	NA		7300	G	2013
4330	Beechwood Point Rd	0.06	620	R								NA		NA		05/28/2009
4330	Beechwood Point Rd	0.04	500	R								NA		NA		05/28/2009
4330	Beechwood Point Rd	0.22	370	R								NA		NA		05/28/2009
4330	Beechwood Point Rd	0.16	130	R								NA		NA		05/28/2009
4331	Beechwood Point Circle	0.32	240	R								NA		NA		05/28/2009
4332	Beechwood Point Ct	0.14	120	R								NA		NA		05/28/2009
4333	Watercrest Rd	0.04	280	R								NA		NA		05/28/2009
4333	Watercrest Rd	0.09	180	R								NA		NA		05/28/2009
4333	Watercrest Rd	0.09	80	R								NA		NA		05/28/2009
4334	Watercrest Ct	0.08	80	R								NA		NA		05/28/2009
4335	Watercrest Pl	0.06	60	R								NA		NA		05/28/2009
4336	West Shore Rd	0.28	320	R								NA		NA		09/21/2006
4337	Lakebluff Pkwy	0.51	2000	R								NA		NA		10/23/2012
4337	Lakebluff Pkwy	0.27	7400	G	98%	1%	1%	0%	0%	0%	C	NA		7400	G	2013
4337	Lakebluff Pkwy	0.16	8600	R								NA		NA		09/12/2012
4337	Lakebluff Pkwy	0.20	7500	R								NA		NA		09/12/2012
4338	Grove Forest Rd	0.21	410	R								NA		NA		09/21/2006
4339	Grove Forest Ct	0.14	170	R								NA		NA		09/21/2006

Virginia Department of Transportation
 Traffic Engineering Division
 2013
 Annual Average Daily Traffic Volume Estimates By Section of Route
 Chesterfield Maintenance Area

Route	Length	AADT	QA	4Tire	Bus	-----Truck-----				QC	K Factor	QK	Dir Factor	AAWDT	QW	Year
						2Axle	3+Axle	1Trail	2Trail							
Chesterfield County																
4340	Pleasant Grove Lane	0.13	320	R		From: 20-3600 Woodlake Village Pkwy					NA			NA		05/28/2009
4340	Pleasant Grove Lane	0.05	100	R		To: 20-4341 Pleasant Grove Ct					NA			NA		05/28/2009
						From: Cul-de-Sac										
4341	Pleasant Grove Ct	0.04	60	R		To: 20-4340 Pleasant Grove Lane					NA			NA		05/28/2009
4342	Standing Oak Lane	0.04	550	R		From: 20-4343 Standing Oak Rd					NA			NA		09/21/2006
						To: 20-3600 Woodlake Village Pkwy										
4343	Standing Oak Rd	0.33	280	R		From: Cul-de-Sac					NA			NA		09/21/2006
						To: Cul-de-Sac										
4344	Standing Oak Pl	0.06	60	R		From: Cul-de-Sac					NA			NA		09/21/2006
						To: 20-4343 Standing Oak Rd										
4345	Standing Oak Ct	0.22	200	R		From: Cul-de-Sac					NA			NA		09/21/2006
						To: 20-4343 Standing Oak Rd										
4346	Chatmoss Rd	0.23	280	R		From: 20-3600 Woodlake Village Pkwy					NA			NA		09/21/2006
						To: Cul-de-Sac										
4347	Chatmoss Ct	0.04	50	R		From: Cul-de-Sac					NA			NA		09/21/2006
						To: 20-4346 Chatmoss Rd										
4348	Silver Birch Lane	0.21	230	R		From: 20-3600 Woodlake Village Pkwy					NA			NA		09/21/2006
						To: Cul-de-Sac										
4349	Silver Birch Ct	0.07	49	R		From: 20-4348 Silver Birch Lane					NA			NA		09/21/2006
						To: Cul-de-Sac										
4350	Riverpark Way	0.21	240	R		From: Dead End					NA			NA		05/28/2009
4350	Riverpark Way	0.08	320	R		To: 20-4368 Riverpark Dr					NA			NA		03/30/2009
4350	Riverpark Way	0.03	360	R		From: 20-4355 Northbrook Circle					NA			NA		03/30/2009
4350	Riverpark Way	0.09	480	R		To: 20-4353 Southern Points Dr					NA			NA		03/30/2009
4350	Riverpark Way	0.16	530	R		From: 20-4352 Bay Colony Ct					NA			NA		03/30/2009
4350	Riverpark Way	0.22	660	R		To: 20-4351 Ashenberry Ct					NA			NA		03/30/2009
4351	Ashenberry Ct	0.04	30	R		From: 20-4350 Riverpark Way					NA			NA		03/30/2009
						To: Cul-de-Sac										
4352	Bay Colony Ct	0.08	60	R		From: Cul-de-Sac					NA			NA		03/30/2009
						To: 20-4350 Riverpark Way										
4353	Southern Points Dr	0.34	190	R		From: Cul-de-Sac					NA			NA		11/01/2006
						To: 20-4350 Riverpark Way										

Virginia Department of Transportation
Traffic Engineering Division
2013
Annual Average Daily Traffic Volume Estimates By Section of Route
Chesterfield Maintenance Area

Route	Length	AADT	QA	4Tire	Bus	-----Truck-----				QC	K Factor	QK	Dir Factor	AAWDT	QW	Year
						2Axle	3+Axle	1Trail	2Trail							
Chesterfield County																
4354 Southern Points Ct	0.07	40	R								NA		NA			11/01/2006
4355 Northbrook Circle	0.04	30	R								NA		NA			03/30/2009
4356 Prince Philip Lane	0.05	30	R								NA		NA			03/30/2009
4356 Prince Philip Lane	0.28	330	R								NA		NA			03/30/2009
4356 Prince Philip Lane	0.17	460	R								NA		NA			03/30/2009
4356 Prince Philip Lane	0.06	560	R								NA		NA			03/30/2009
4357 Prince Philip Court	0.08	70	R								NA		NA			03/30/2009
4357 Prince Philip Court	0.10	47	R								NA		NA			03/30/2009
4358 Sylvan Ridge Rd	0.23	140	R								NA		NA			10/23/2012
4358 Sylvan Ridge Rd	0.10	190	R								NA		NA			10/23/2012
4358 Sylvan Ridge Rd	0.21	280	R								NA		NA			10/23/2012
4359 Princess Mary Rd	0.49	440	R								NA		NA			05/11/2009
4359 Princess Mary Rd	0.26	170	R								NA		NA			05/11/2009
4360 Timber Trail Dr	0.03	30	R								NA		NA			09/28/2006
4360 Timber Trail Dr	0.09	250	R								NA		NA			09/28/2006
4360 Timber Trail Dr	0.03	320	R								NA		NA			09/28/2006
4360 Timber Trail Dr	0.09	680	R								NA		NA			09/28/2006
4360 Timber Trail Dr	0.08	740	R								NA		NA			09/28/2006
4360 Timber Trail Dr	0.03	970	R								NA		NA			10/23/2012
4361 Campbellridge Dr	0.05	140	R								NA		NA			05/11/2009
4361 Campbellridge Dr	0.04	50	R								NA		NA			05/11/2009
4362 Campbellridge Ct	0.05	60	R								NA		NA			05/11/2009

Virginia Department of Transportation
 Traffic Engineering Division
 2013
 Annual Average Daily Traffic Volume Estimates By Section of Route
 Chesterfield Maintenance Area

Route	Length	AADT	QA	4Tire	Bus	-----Truck-----				QC	K Factor	QK	Dir Factor	AAWDT	QW	Year
						2Axle	3+Axle	1Trail	2Trail							
Chesterfield County																
4363 Timber Trail Ct	0.04	30	R			From: 20-4360 Timber Trail Dr To: Cul-de-Sac					NA			NA		05/11/2009
4364 Timbernorth Trail	0.15	80	R			From: 20-4360 Timber Trail Dr To: Cul-de-Sac					NA			NA		11/01/2006
4365 King Cotton Lane	0.23	180	R			From: 20-4366 King Cotton Ct To: 20-4360 Timber Trail Dr					NA			NA		09/28/2006
4366 King Cotton Ct	0.11	70	R			From: Cul-de-Sac To: Cul-de-Sac					NA			NA		09/28/2006
4367 Timbernorth Ct	0.03	30	R			From: Cul-de-Sac To: 20-4364 Timbernorth Trail					NA			NA		11/06/2006
4368 Riverpark Dr	0.16	280	R			From: 20-4350 Riverpark Way To: 20-4369 Plantation Trace Pl					NA			NA		11/06/2006
4368 Riverpark Dr	0.07	50	R			From: 20-4369 Plantation Trace Pl To: Cul-de-Sac					NA			NA		11/06/2006
4369 Plantation Trace Pl	0.13	80	R			From: Cul-de-Sac To: 20-4368 Riverpark Dr					NA			NA		11/06/2006
4369 Plantation Trace Pl	0.13	340	R			From: 20-4368 Riverpark Dr To: 20-2720 Plantation Trace Rd					NA			NA		11/06/2006
4370 Gable Way	0.07	110	R			From: 20-3124 Glen Tara Dr To: Cul-de-Sac					NA			NA		05/11/2009
4371 O'Hara Dr	0.05	20	R			From: 20-3123 Twelve Oaks Rd To: 20-3124 Glen Tara Dr					NA			NA		05/11/2009
4372 Twelve Oaks Ct	0.04	40	R			From: Cul-de-Sac To: 20-3123 Twelve Oaks Rd					NA			NA		05/11/2009
4373 Glen Tara Ct	0.06	80	R			From: 20-3124 Glen Tara Dr To: Cul-de-Sac					NA			NA		05/11/2009
4374 White Manor Ct	0.03	40	R			From: Cul-de-Sac To: 20-3126; 20-3127					NA			NA		09/28/2006
4375 Sylvan Ridge Pl	0.08	50	R			From: 20-4358 Sylvan Ridge Rd To: Cul-de-Sac					NA			NA		11/06/2006
4376 Sylvan Ridge Ct	0.06	40	R			From: 20-4358 Sylvan Ridge Rd To: Cul-de-Sac					NA			NA		11/06/2006
4377 Riverpark Terrace	0.19	90	R			From: Dead End To: 20-4350 Riverpark Way					NA			NA		11/06/2006
4378 Bermuda Ct	0.07	70	R			From: Cul-de-Sac To: 20-2410 Bermuda Ave					NA			NA		11/06/2006
4379 Traywick Dr	0.10	70	R			From: Cul-de-Sac To: 20-2200 Loren Dr					NA			NA		11/06/2006

Virginia Department of Transportation
Traffic Engineering Division
2013
Annual Average Daily Traffic Volume Estimates By Section of Route
Chesterfield Maintenance Area

Route	Length	AADT	QA	4Tire	Bus	-----Truck-----				QC	K Factor	QK	Dir Factor	AAWDT	QW	Year
						2Axle	3+Axle	1Trail	2Trail							
Chesterfield County																
4379 Traywick Dr	0.07	80	R			From: 20-2200 Loren Dr					NA			NA		11/06/2006
4379 Traywick Dr	0.06	60	R			To: 20-4380 Traywick Ct					NA			NA		11/06/2006
4379 Traywick Dr	0.08	70	R			From: 20-2410 Bermuda Ave					NA			NA		11/06/2006
						To: Cul-de-Sac										
4380 Traywick Ct	0.04	49	R			From: 20-4379 Traywick Dr					NA			NA		11/06/2006
						To: Cul-de-Sac										
4381 Santell Dr	0.04	60	R			From: Cul-de-Sac					NA			NA		11/06/2006
4381 Santell Dr	0.08	100	R			From: 20-2200 Loren Dr					NA			NA		11/06/2006
4381 Santell Dr	0.08	80	R			To: 20-2410 Bermuda Ave					NA			NA		11/06/2006
						From: Cul-de-Sac										
4382 Bermuda Point Court	0.20	280	R			From: 20-2410; 20-4378					NA			NA		06/29/2009
						To: Cul-de-Sac										
4383 Shale Ct	0.07	60	R			From: Cul-de-Sac					NA			NA		11/06/2006
4383 Shale Pl	0.03	60	R			To: 20-2200 Loren Dr					NA			NA		11/06/2006
						From: Cul-de-Sac										
4384 Turnberry Lane	0.14	720	R			From: 20-714; 20-4028					NA			NA		10/23/2012
						To: Cul-de-Sac										
4385 Split Creek Dr	0.05	30	R			From: Cul-de-Sac					NA			NA		09/10/2009
4385 Split Creek Dr	0.06	120	R			To: 20-4387 Split Creek Ct					NA			NA		09/10/2009
4385 Split Creek Dr	0.08	170	R			From: 20-4386 Pompton Lane					NA			NA		09/10/2009
						To: 20-1593 Crossgate Rd										
4386 Pompton Lane	0.13	170	R			From: Cul-de-Sac					NA			NA		09/10/2009
						To: 20-4385 Split Creek Dr										
4387 Split Creek Ct	0.08	80	R			From: Cul-de-Sac					NA			NA		09/10/2009
						To: 20-4385 Split Creek Dr										
4388 Chiasso Way	0.51	860	R			From: 20-602 River Rd					NA			NA		03/30/2009
						To: Cul-de-Sac										
4389 Chiasso Terrace	0.11	90	R			From: 20-4388					NA			NA		03/30/2009
						To: Cul-de-Sac										
4390 Timbercreek Dr	0.44	630	R			From: 20-642 Salem Church Rd					NA			NA		10/05/2006
						To: Cul-de-Sac										
4391 Timbercreek Ct	0.22	170	R			From: 20-4390 Timbercreek Dr					NA			NA		10/05/2006
						To: Cul-de-Sac										

Virginia Department of Transportation
Traffic Engineering Division
2013
Annual Average Daily Traffic Volume Estimates By Section of Route
Chesterfield Maintenance Area

Route	Length	AADT	QA	4Tire	Bus	-----Truck-----				QC	K Factor	QK	Dir Factor	AAWDT	QW	Year
						2Axle	3+Axle	1Trail	2Trail							
Chesterfield County																
4392 Lockberry Ridge Terrace	0.16	1200	R								NA		NA			10/05/2006
4393 Lockberry Ridge Loop	0.68	960	R								NA		NA			10/05/2006
4394 Corcoran Dr	0.25	60	R								NA		NA			11/06/2006
4395 Exton Lane	0.08	90	R								NA		NA			11/06/2006
4395 Exton Lane	0.15	110	R								NA		NA			11/06/2006
4396 Edenton Pl	0.10	110	R								NA		NA			11/06/2006
4396 Edenton Pl	0.08	100	R								NA		NA			11/06/2006
4397 Princess Mary Terrace	0.19	100	R								NA		NA			11/06/2006
4398 Corcoran Pl	0.08	80	R								NA		NA			11/06/2006
4399 Corcoran Ct	0.03	30	R								NA		NA			11/06/2006
4400 Venture Rd	0.08	100	R								NA		NA			05/13/2009
4401 Brightridge Rd	0.07	90	R								NA		NA			05/13/2009
4401 Brightridge Rd	0.08	180	R								NA		NA			05/13/2009
4401 Brightridge Rd	0.06	300	R								NA		NA			05/13/2009
4401 Brightridge Rd	0.16	490	R								NA		NA			05/13/2009
4402 Brightridge Way	0.04	30	R								NA		NA			05/13/2009
4403 Brightridge Ct	0.03	40	R								NA		NA			05/13/2009
4404 Brightridge Lane	0.05	40	R								NA		NA			05/13/2009
4405 Brightridge Plaza	0.18	46	R								NA		NA			05/13/2009
4406 Amber Forest Dr	0.18	470	R								NA		NA			05/13/2009

Virginia Department of Transportation
 Traffic Engineering Division
 2013
 Annual Average Daily Traffic Volume Estimates By Section of Route
 Chesterfield Maintenance Area

Route	Length	AADT	QA	4Tire	Bus	-----Truck-----				QC	K Factor	QK	Dir Factor	AAWDT	QW	Year
						2Axle	3+Axle	1Trail	2Trail							
Chesterfield County																
4407 Amber Meadow Lane	0.25	390	R								NA			NA		05/13/2009
4408 Amber Meadow Place	0.06	40	R								NA			NA		05/13/2009
4409 Amber Meadow Court	0.03	40	R								NA			NA		05/13/2009
4411 Brookforest Terrace	0.12	140	R								NA			NA		05/13/2009
4412 Creek Crossing Dr	0.11	900	R								NA			NA		05/13/2009
4413 Swift Crossing Dr	0.18	380	R								NA			NA		05/13/2009
4413 Swift Crossing Dr	0.29	190	R								NA			NA		05/13/2009
4414 Feather Chase	0.03	50	R								NA			NA		04/13/2009
4415 Feather Chase	0.04	46	R								NA			NA		04/13/2009
4416 Beaver Spring Place	0.06	90	R								NA			NA		04/13/2009
4417 Beaver Spring Court	0.08	90	R								NA			NA		04/29/2009
4418 Dodds Ridge Dr	0.07	90	R								NA			NA		04/29/2009
4419 Gloucestershire St	0.20	360	R								NA			NA		04/29/2009
4419 Gloucestershire St	0.06	90	R								NA			NA		04/29/2009
4420 S Bonnes Trail Rd	0.05	930	R								NA			NA		10/12/2006
4420 S Bonnes Trail Rd	0.02	650	R								NA			NA		10/12/2006
4420 S Bonnes Trail Rd	0.12	500	R								NA			NA		10/12/2006
4420 S Bonnes Trail Rd	0.18	470	R								NA			NA		10/12/2006
4420 Jacob Bend Dr	0.05	420	R								NA			NA		10/12/2006
4420 Jacob Bend Dr	0.20	380	R								NA			NA		10/12/2006

Virginia Department of Transportation
Traffic Engineering Division
2013
Annual Average Daily Traffic Volume Estimates By Section of Route
Chesterfield Maintenance Area

Route	Length	AADT	QA	4Tire	Bus	-----Truck-----				QC	K Factor	QK	Dir Factor	AAWDT	QW	Year
						2Axle	3+Axle	1Trail	2Trail							
Chesterfield County																
4421	Landing Ct	0.04	30	R							NA			NA		05/04/2009
4422	Landing Circle	0.12	130	R							NA			NA		05/04/2009
4423	Boonesboro Dr	0.08	250	R							NA			NA		05/04/2009
4423	Boonesboro Dr	0.10	160	R							NA			NA		05/04/2009
4423	Boonesboro Dr	0.05	46	R							NA			NA		05/04/2009
4424	Boonesboro Cr	0.03	46	R							NA			NA		05/04/2009
4425	Boonesboro Ct	0.05	30	R							NA			NA		05/04/2009
4426	Jacobs Ridge Ct	0.03	40	R							NA			NA		10/12/2006
4427	Jacobs Glenn Dr	0.05	980	R							NA			NA		10/23/2012
4427	Jacobs Glenn Dr	0.25	410	R							NA			NA		10/12/2006
4428	Jacobs Glenn Ct	0.03	40	R							NA			NA		10/12/2006
4429	Cindiwood Dr	0.39	130	R							NA			NA		11/06/2006
4430	Bonney Lea Ct	0.10	70	R							NA			NA		09/10/2009
4431	Feddo Ct	0.08	120	R							NA			NA		11/07/2012
4432	Yoko Ct	0.09	90	R							NA			NA		11/07/2012
4433	Phil David Ct	0.06	60	R							NA			NA		11/06/2006
4434	Cindiwood Terrace	0.05	60	R							NA			NA		11/06/2006
4435	Huntsville Rd	0.08	80	R							NA			NA		11/06/2006
4436	Huntsville Ct	0.05	100	R							NA			NA		11/06/2006
4436	Huntsville Ct	0.06	60	R							NA			NA		11/06/2006

Virginia Department of Transportation
Traffic Engineering Division
2013
Annual Average Daily Traffic Volume Estimates By Section of Route
Chesterfield Maintenance Area

Route	Length	AADT	QA	4Tire	Bus	-----Truck-----				QC	K Factor	QK	Dir Factor	AAWDT	QW	Year
						2Axle	3+Axle	1Trail	2Trail							
Chesterfield County																
4437	Shorecrest Lane	0.22	70	R		From: 20-3670 Woodland Pond Pkwy					NA			NA		10/25/2012
						To: Cul-de-Sac										
4438	Laurel Cove Lane	0.24	110	R		From: 20-3670 Woodland Pond Pkwy					NA			NA		10/25/2012
						To: Cul-de-Sac										
4439	Laurel Cove Pl	0.07	30	R		From: 20-4438					NA			NA		10/25/2012
						To: Cul-de-Sac										
4440	Wind Pl	0.08	80	R		From: Cul-de-Sac					NA			NA		10/12/2006
						To: 20-4441 Carriage House Ct										
4440	Wind Pl	0.09	170	R		From: 20-4441 Carriage House Ct					NA			NA		10/12/2006
						To: 20-3245 Chatham Grove Lane										
4441	Carriage House Ct	0.03	40	R		From: Cul-de-Sac					NA			NA		10/12/2006
						To: 20-4440 Wind Pl										
4442	Horsetail Lane	0.06	60	R		From: 20-3245 Chatham Grove Lane					NA			NA		05/04/2009
						To: 20-3241 Rabbit Foot Lane										
4443	Devlin Dr	0.22	90	R		From: Cul-de-Sac					NA			NA		11/06/2006
						To: 20-4757 Corte Castle Rd										
4444	Orchard Harvest Dr	0.23	520	R		From: 20-4890 Orchard Harvest Dr					NA			NA		09/10/2009
						To: 20-4449										
4445	Parkers Battery Rd	0.10	500	R		From: Dead End					NA			NA		09/10/2009
						To: 20-617 Ramblewood Dr										
4446	Orchard Leaf Court	0.04	20	R		From: Dead End					NA			NA		09/10/2009
						To: 20-4444										
4448	Plum Harvest Way	0.04	30	R		From: Cul-de-Sac					NA			NA		09/10/2009
						To: 20-4444										
4449	Orchard Wood Court	0.07	70	R		From: Cul-de-Sac					NA			NA		09/10/2009
						To: Cul-de-Sac										
4450	Perdue Ave	0.07	220	R		From: 20-4453 Cedar Lane					NA			NA		03/11/2009
						To: 20-4452 Perdue Terrace										
4450	Perdue Ave	0.07	320	R		From: 20-4452 Perdue Terrace					NA			NA		03/11/2009
						To: 20-4451 Perdue Ct										
4450	Perdue Ave	0.10	400	R		From: 20-4451 Perdue Ct					NA			NA		03/11/2009
						To: 20-616 Osborne Rd										
4451	Perdue Ct	0.04	40	R		From: 20-4450 Perdue Ave					NA			NA		03/11/2009
						To: Cul-de-Sac										
4452	Perdue Terrace	0.14	120	R		From: 20-4450 Perdue Ave					NA			NA		03/11/2009
						To: Cul-de-Sac										
4453	Cedar Lane	0.11	240	R		From: 20-4450 Perdue Ave					NA			NA		03/11/2009
						To: 20-616 Osborne Rd										

Virginia Department of Transportation
Traffic Engineering Division
2013
Annual Average Daily Traffic Volume Estimates By Section of Route
Chesterfield Maintenance Area

Route	Length	AADT	QA	4Tire	Bus	-----Truck-----				QC	K Factor	QK	Dir Factor	AAWDT	QW	Year
						2Axle	3+Axle	1Trail	2Trail							
Chesterfield County																
4454	Warfield Estates Dr	0.28	490	R							NA			NA		03/11/2009
4455	Warfield Ridge Dr	0.10	70	R							NA			NA		03/11/2009
4456	Warfield Estates Terrace	0.11	130	R							NA			NA		03/11/2009
4457	Rieves Pond Dr	0.28	170	R							NA			NA		11/08/2006
4458	Colby Cove Ct	0.11	70	R							NA			NA		11/08/2006
4459	Kelsey Pointe Ct	0.07	30	R							NA			NA		11/08/2006
4460	Stilton Dr	0.10	480	R							NA			NA		03/11/2009
4460	Stilton Dr	0.23	440	R							NA			NA		03/11/2009
4460	Stilton Dr	0.13	110	R							NA			NA		03/11/2009
4461	Stilton Ct	0.06	50	R							NA			NA		03/11/2009
4462	Bethesda Dr	0.06	80	R							NA			NA		03/11/2009
4462	Bethesda Dr	0.06	60	R							NA			NA		03/11/2009
4463	Warfield Ridge Terrace	0.10	80	R							NA			NA		03/11/2009
4464	St Stephens Way	0.14	70	R							NA			NA		07/14/2006
4465	St Stephens Pl	0.09	60	R							NA			NA		09/14/2006
4466	Michael Ridge Rd	0.07	80	R							NA			NA		06/22/2009
4466	Michael Ridge Rd	0.07	80	R							NA			NA		06/22/2009
4467	Robert Mill Ct	0.08	170	R							NA			NA		06/22/2009
4468	Warfield Estates Court	0.03	30	R							NA			NA		06/22/2009
4469	Andrews Ridge Dr	0.06	80	R							NA			NA		11/08/2006

Virginia Department of Transportation
Traffic Engineering Division
2013
Annual Average Daily Traffic Volume Estimates By Section of Route
Chesterfield Maintenance Area

Route	Length	AADT	QA	4Tire	Bus	-----Truck-----				QC	K Factor	QK	Dir Factor	AAWDT	QW	Year
						2Axle	3+Axle	1Trail	2Trail							
Chesterfield County																
(4470) Old Cheshire Dr	0.18	290	R								NA			NA		11/14/2012
(4471) Old Cheshire Ct	0.04	40	R								NA			NA		10/03/2006
(4472) Old Cheshire Lane	0.16	150	R								NA			NA		10/03/2006
(4473) Kings Gate Rd	0.10	250	R								NA			NA		11/01/2012
(4474) Ruddy Creek Dr	0.11	80	R								NA			NA		11/30/2006
(4475) Glen Oaks Ct	0.12	280	R								NA			NA		10/03/2006
(4475) Glen Oaks Ct	0.07	400	R								NA			NA		11/14/2012
(4476) Walters Dr	0.05	40	R								NA			NA		03/13/2009
(4476) Walters Dr	0.13	100	R								NA			NA		03/13/2009
(4477) Hamlin Ave	0.06	820	R								NA			NA		03/13/2009
(4478) Erin Green Ct	0.20	110	R								NA			NA		10/03/2006
(4479) Lake Chesdin Pkwy	1.22	950	R								NA			NA		10/24/2012
(4480) Hamlin Circle	0.05	50	R								NA			NA		10/03/2006
(4481) Hamlin Way	0.10	70	R								NA			NA		10/03/2006
(4481) Hamlin Way	0.03	40	R								NA			NA		10/03/2006
(4482) Sandrock Ridge Dr	0.29	170	R								NA			NA		11/30/2006
(4483) Kingstream Lane	0.09	50	R								NA			NA		10/03/2006
(4483) Kingstream Lane	0.10	120	R								NA			NA		10/03/2006
(4484) Royal Mews Ct	0.07	50	R								NA			NA		10/03/2006
(4485) Paces Ferry Rd	0.06	830	R								NA			NA		11/01/2012

Virginia Department of Transportation
Traffic Engineering Division
2013
Annual Average Daily Traffic Volume Estimates By Section of Route
Chesterfield Maintenance Area

Route	Length	AADT	QA	4Tire	Bus	-----Truck-----				QC	K Factor	QK	Dir Factor	AAWDT	QW	Year
						2Axle	3+Axle	1Trail	2Trail							
Chesterfield County																
(4485) Paces Ferry Rd	0.08	250	R			From: 20-4486 Heathstead Rd					NA		NA			10/03/2006
(4485) Paces Ferry Rd	0.06	170	R			To: 20-4488 Kentshire Lane					NA		NA			10/03/2006
(4485) Paces Ferry Rd	0.06	70	R			From: 20-4489 Churchill Ct					NA		NA			10/03/2006
						To: Cul-de-Sac										
(4486) Heathstead Rd	0.04	40	R			From: Cul-de-Sac					NA		NA			10/03/2006
(4486) Heathstead Rd	0.06	120	R			To: 20-4487 Heathstead Ct					NA		NA			10/03/2006
(4486) Heathstead Rd	0.12	140	R			From: 20-4485 Paces Ferry Rd					NA		NA			10/03/2006
						To: 20-4473; 20-4486										
(4487) Heathstead Ct	0.04	40	R			From: 20-4486 Heathstead Rd					NA		NA			10/03/2006
						To: Cul-de-Sac										
(4488) Kentshire Lane	0.07	60	R			From: Cul-de-Sac					NA		NA			10/03/2006
						To: 20-4485 Paces Ferry Rd										
(4489) Churchill Ct	0.04	46	R			From: Cul-de-Sac					NA		NA			10/03/2006
						To: 20-4485 Paces Ferry Rd										
(4490) Golden Leaf Rd	0.25	140	R			From: Cul-de-Sac					NA		NA			09/10/2009
						To: 20-2814 Deep Forest Rd										
(4491) Hedges Rd	0.17	410	R			From: Cul-de-Sac					NA		NA			07/08/2009
						To: 20-2147 Lancers Blvd										
(4492) Hedges Court	0.06	90	R			From: Cul-de-Sac					NA		NA			07/08/2009
						To: 20-4491										
(4493) Baymill Ct	0.17	90	R			From: Cul-de-Sac					NA		NA			11/08/2006
						To: 20-5016 Hillcreek Dr										
(4494) Point Trace Ct	0.04	47	R			From: Cul-de-Sac					NA		NA			11/08/2006
						To: 20-5016 Hillcreek Dr										
(4495) Baymill Court	0.17	180	R			From: 20-1315 Hampton Ave					NA		NA			05/13/2009
						To: Dead End										
(4496) Chesdin Green Way	0.93	320	R			From: 20-5487 Chesdin Shores Dr					NA		NA			10/24/2012
(4496) Chesdin Green Way	0.65	340	R			To: 20-4479 Lake Chesdin Pkwy					NA		NA			11/14/2012
						To: 20-5080										
(4497) Aquia Ct	0.14	46	R			From: Cul-de-Sac					NA		NA			11/08/2006
						To: 20-5080										
(4498) Player Lane	0.08	90	R			From: 20-4838					NA		NA			11/08/2006
						To: 20-4499 Player Ct										
(4499) Player Ct	0.11	90	R			From: Cul-de-Sac					NA		NA			11/08/2006
						To: Cul-de-Sac										

Virginia Department of Transportation
Traffic Engineering Division
2013
Annual Average Daily Traffic Volume Estimates By Section of Route
Chesterfield Maintenance Area

Route	Length	AADT	QA	4Tire	Bus	-----Truck-----				QC	K Factor	QK	Dir Factor	AAWDT	QW	Year
						2Axle	3+Axle	1Trail	2Trail							
Chesterfield County																
(4500) Brevard Dr	0.09	320	R			From: 20-4502 Mariposa Dr					NA		NA			10/24/2012
(4500) Brevard Dr	0.07	1400	R			To: 20-4501 Brevard Ct					NA		NA			10/24/2012
						From: 20-625 Branders Bridge Rd										
(4501) Brevard Ct	0.08	220	R			To: 20-4500 Brevard Dr					NA		NA			10/24/2012
						From: Cul-de-Sac										
(4502) Mariposa Dr	0.17	80	R			To: Cul-de-Sac					NA		NA			10/24/2012
						From: 20-4505 Rollingside Dr										
(4503) Rollingside Ct	0.05	40	R			To: Cul-de-Sac					NA		NA			10/10/2006
						From: Cul-de-Sac										
(4504) Birdbrook Dr	0.08	80	R			To: 20-4505 Rollingside Dr					NA		NA			10/10/2006
(4504) Birdbrook Dr	0.09	400	R			To: 20-625 Branders Bridge Rd					NA		NA			10/10/2006
						From: 20-626 Lakeview Dr										
(4505) Rollingside Dr	0.29	720	R			To: 20-4506 Frye Ct					NA		NA			07/27/2009
(4505) Rollingside Dr	0.07	420	R			To: 20-4504 Birdbrook Dr					NA		NA			07/27/2009
						From: Cul-de-Sac										
(4506) Frye Ct	0.03	40	R			To: 20-4505 Rollingside Dr					NA		NA			10/10/2006
						From: 20-4505; 20-4506										
(4507) Frye Terrace	0.10	70	R			To: Cul-de-Sac					NA		NA			11/08/2006
						From: Cul-de-Sac										
(4508) Twisted Oak Dr	0.15	250	R			To: 20-4505 Rollingside Dr					NA		NA			10/24/2012
(4508) Twisted Oak Dr	0.09	130	R			To: Cul-de-Sac					NA		NA			11/08/2006
						From: 20-4508 Twisted Oak Dr										
(4509) Twisted Oak Terrace	0.10	80	R			To: Cul-de-Sac					NA		NA			11/08/2006
						From: 20-3696										
(4510) Tavern Hill Ct	0.21	90	R			To: Cul-de-Sac					NA		NA			11/08/2006
						From: 20-4016 Southcreek Dr										
(4511) Creek Edge Pl	0.15	140	R			To: Cul-de-Sac					NA		NA			08/08/2006
						From: 20-4516										
(4512) Creek Knoll Ct	0.12	120	R			To: Cul-de-Sac					NA		NA			08/08/2006
						From: 20-4067 Walthall Creek Dr										
(4513) Blue Creek Pl	0.07	80	R			To: Dead End					NA		NA			08/08/2006
						From: 20-4067 Walthall Creek Dr										
(4514) Green Summit Pl	0.06	60	R			To: Dead End					NA		NA			08/08/2006
						From: Cul-de-Sac										
(4516) Majestic Creek Dr	0.22	290	R			To: 20-4016 Southcreek Dr					NA		NA			08/08/2006

Virginia Department of Transportation
Traffic Engineering Division
2013
Annual Average Daily Traffic Volume Estimates By Section of Route
Chesterfield Maintenance Area

Route	Length	AADT	QA	4Tire	Bus	-----Truck-----				QC	K Factor	QK	Dir Factor	AAWDT	QW	Year
						2Axle	3+Axle	1Trail	2Trail							
Chesterfield County																
(4516) Majestic Creek Dr	0.26	270	R			From: 20-4016 Southcreek Dr					NA		NA			08/08/2006
						To: 20-4067 Walthall Creek Dr										
(4517) Majestic Creek Ct	0.07	70	R			From: 20-4516 Majestic Creek Dr					NA		NA			08/08/2006
						To: Cul-de-Sac										
(4518) Green Trellis Pl	0.11	90	R			From: 20-4516 Majestic Creek Dr					NA		NA			08/08/2006
						To: Cul-de-Sac										
(4519) Ryanwood Ct	0.04	50	R			From: Cul-de-Sac					NA		NA			11/30/2006
						To: 20-1002 Westfield Rd										
(4520) Gilritchie Dr	0.19	290	R			From: SR 36 River Rd					NA		NA			10/10/2006
						To: 20-4522 Deodora Dr										
(4521) Gilritchie Ct	0.04	20	R			From: Cul-de-Sac					NA		NA			10/10/2006
						To: 20-4520 Gilritchie Dr										
(4522) Deodora Dr	0.13	140	R			From: Dead End					NA		NA			10/10/2006
						To: 20-4520 Gilritchie Dr										
(4522) Deodora Dr	0.20	150	R			From: Cul-de-Sac					NA		NA			10/10/2006
						To: Cul-de-Sac										
(4523) Deodora Court	0.11	100	R			From: Cul-de-Sac					NA		NA			07/27/2009
						To: 20-4522 Deodora Dr										
(4524) Hunters Hawk Dr	0.34	590	R			From: 20-654 Bundle Rd					NA		NA			03/07/2009
						To: 20-4607 Eagle Pass Dr										
(4525) Hunters Hawk Court	0.22	140	R			From: Cul-de-Sac					NA		NA			03/07/2009
						To: 20-4524 Hunters Hawk Dr										
(4526) Beechwood Forest Dr	0.56	290	R			From: 20-4524 Hunters Hawk Dr					NA		NA			03/07/2009
						To: 20-654 Bundle Rd										
(4527) Appleway Court	0.04	40	R			From: 20-4526 Beechwood Forest Dr					NA		NA			03/07/2009
						To: Cul-de-Sac										
(4528) Bridlewood Court	0.09	60	R			From: 20-4526 Beechwood Forest Dr					NA		NA			03/07/2009
						To: Cul-de-Sac										
(4529) Ceedarmill Court	0.16	70	R			From: Cul-de-Sac					NA		NA			03/07/2009
						To: 20-4526 Beechwood Forest Dr										
(4530) Ridgerun Pl	0.05	60	R			From: 20-3091 Ridgerun Rd					NA		NA			05/11/2009
						To: Cul-de-Sac										
(4531) Ridgerun Terrace	0.10	130	R			From: 0.10 MW 20-3091					NA		NA			05/11/2009
						To: 20-3091 Ridgerun Rd										
(4531) Ridgerun Terrace	0.10	110	R			From: 20-3091 Ridgerun Rd					NA		NA			05/11/2009
						To: Dead End										
(4532) Bensley Commons Blvd	0.19	2100	R			From: Dead End					NA		NA			11/13/2012
						To: US 1 Jefferson Davis Hwy										

Virginia Department of Transportation
Traffic Engineering Division
2013
Annual Average Daily Traffic Volume Estimates By Section of Route
Chesterfield Maintenance Area

Route	Length	AADT	QA	4Tire	Bus	-----Truck-----				QC	K Factor	QK	Dir Factor	AAWDT	QW	Year
						2Axle	3+Axle	1Trail	2Trail							
Chesterfield County																
(4533) Lockberry Ridge Ct	0.06	60	R								NA			NA		11/08/2006
(4534) Hunters Trail Rd	0.21	130	R								NA			NA		11/08/2006
(4535) Waterford Lake Dr	0.51	1000	R								NA			NA		08/07/2012
(4536) Sherwood Forst Dr	0.26	390	R								NA			NA		10/05/2006
(4537) Friar Ridge Dr	0.17	130	R								NA			NA		10/05/2006
(4538) Sherwood Forest Terrace	0.07	100	R								NA			NA		10/05/2006
(4539) Friar Tuck Ct	0.06	90	R								NA			NA		10/05/2006
(4540) Lumlay Rd	0.04	220	R								NA			NA		10/12/2006
(4540) Lumlay Rd	0.09	170	R								NA			NA		10/12/2006
(4540) Lumlay Rd	0.09	130	R								NA			NA		10/12/2006
(4541) Dianawood Dr	0.15	110	R								NA			NA		10/12/2006
(4542) Marylou Lane	0.04	40	R								NA			NA		10/12/2006
(4542) Marylou Lane	0.09	70	R								NA			NA		10/12/2006
(4543) Sharonridge Dr	0.08	110	R								NA			NA		10/12/2006
(4543) Sharonridge Dr	0.09	90	R								NA			NA		10/12/2006
(4544) China Cat Terrace	0.14	80	R								NA			NA		11/30/2006
(4545) Millers Run Dr	0.07	80	R								NA			NA		04/05/2009
(4546) Sunset Point Ct	0.06	60	R								NA			NA		11/08/2006
(4547) Trumpter Rd	0.18	140	R								NA			NA		10/24/2012
(4548) Trumpter Run Ct	0.09	30	R								NA			NA		11/08/2006

Virginia Department of Transportation
Traffic Engineering Division
2013
Annual Average Daily Traffic Volume Estimates By Section of Route
Chesterfield Maintenance Area

Route	Length	AADT	QA	4Tire	Bus	-----Truck-----				QC	K Factor	QK	Dir Factor	AAWDT	QW	Year
						2Axle	3+Axle	1Trail	2Trail							
Chesterfield County																
4549	Trumpter Run Pl	0.07	30	R							NA			NA		11/08/2006
4550	Tamworth Rd	0.11	160	R							NA			NA		05/11/2009
4551	Victoria Park Way	0.08	70	R							NA			NA		11/08/2006
4552	Highcrest Ridge Dr	0.14	60	R							NA			NA		11/08/2006
4552	Highcrest Ridge Dr	0.10	350	R							NA			NA		11/08/2006
4553	Swift Rock Ridge Dr	0.27	320	R							NA			NA		11/08/2006
4553	Swift Rock Ridge Dr	0.07	100	R							NA			NA		11/08/2006
4554		0.05	49	R							NA			NA		11/08/2006
4555	Swift Rock Ridge Pl	0.05	50	R							NA			NA		11/08/2006
4556	Dogwood Ridge Ct	0.19	120	R							NA			NA		11/08/2006
4557	Alderwood Terrace	0.10	80	R							NA			NA		11/08/2006
4558	Alderwood Ct	0.06	70	R							NA			NA		11/08/2006
4559	Melbeck Court	0.04	40	R							NA			NA		02/25/2009
4560	Country Manor Lane	0.10	780	R							NA			NA		10/25/2012
4560	Country Manor Lane	0.06	1000	R							NA			NA		10/25/2012
4560	Country Manor Lane	0.11	1400	R							NA			NA		10/25/2012
4560	Country Manor Lane	0.08	1400	R							NA			NA		11/13/2012
4560	Country Manor Lane	0.07	1700	R							NA			NA		10/25/2012
4560	Country Manor Lane	0.04	1700	R							NA			NA		10/25/2012
4560	Country Manor Lane	0.03	1900	R							NA			NA		08/15/2012
4560	Country Manor Lane	0.17	2000	G	98%	0%	1%	0%	1%	0%	C	NA		2000	G	2013

Virginia Department of Transportation
Traffic Engineering Division
2013
Annual Average Daily Traffic Volume Estimates By Section of Route
Chesterfield Maintenance Area

Route	Length	AADT	QA	4Tire	Bus	-----Truck-----				QC	K Factor	QK	Dir Factor	AAWDT	QW	Year
						2Axle	3+Axle	1Trail	2Trail							
Chesterfield County																
(4561) Country Manor Ct	0.04	46	R								NA			NA		02/25/2009
(4562) Country Manor Pl	0.08	40	R								NA			NA		02/25/2009
(4563) Carriageway Lane	0.03	40	R								NA			NA		02/25/2009
(4563) Carriageway Lane	0.09	160	R								NA			NA		02/25/2009
(4564) Carriageway Ct	0.03	40	R								NA			NA		02/25/2009
(4565) Victoria Park Terrace	0.11	120	R								NA			NA		10/05/2006
(4566) Country Manor Way	0.08	70	R								NA			NA		10/05/2006
(4567) Country Manor Terrace	0.12	100	R								NA			NA		10/05/2006
(4567) Country Manor Ct	0.04	40	R								NA			NA		10/05/2006
(4568) Iron Horse Rd	0.16	1200	R								NA			NA		10/05/2006
(4569) Iron Horse Ct	0.03	50	R								NA			NA		10/05/2006
(4570) Krag Rd	0.17	170	R								NA			NA		11/08/2006
(4570) Krag Rd	0.06	49	R								NA			NA		11/08/2006
(4571) Krag Circle	0.04	40	R								NA			NA		11/08/2006
(4572) Krag Ct	0.05	40	R								NA			NA		11/08/2006
(4573) Zack Rd	0.10	80	R								NA			NA		11/08/2006
(4574) Ivywood Ct	0.06	40	R								NA			NA		11/08/2006
(4575) Erin Rd	0.03	40	R								NA			NA		11/08/2006
(4576) Fox Maple Terrace	0.14	310	R								NA			NA		10/24/2012

Virginia Department of Transportation
Traffic Engineering Division
2013
Annual Average Daily Traffic Volume Estimates By Section of Route
Chesterfield Maintenance Area

Route	Length	AADT	QA	4Tire	Bus	-----Truck-----				QC	K Factor	QK	Dir Factor	AAWDT	QW	Year
						2Axle	3+Axle	1Trail	2Trail							
Chesterfield County																
4577	Fox Maple Ct	0.07	110	R								NA		NA		10/24/2012
4578	Villas Dr	0.17	220	R								NA		NA		11/13/2006
4579	Villas Ct	0.07	80	R								NA		NA		11/13/2006
4580	Koyoto Ct	0.21	360	R								NA		NA		09/10/2009
4581	Providence Creek Circle	0.04	60	R								NA		NA		11/13/2006
4581	Providence Creek Circle	0.03	48	R								NA		NA		11/13/2006
4582	Creek Bottom Way	0.32	260	R								NA		NA		11/13/2006
4583	Creek Bottom Ct	0.03	60	R								NA		NA		11/13/2006
4584	Providence Glen Turn	0.05	60	R								NA		NA		11/13/2006
4585	Oakside Dr	0.36	1000	R								NA		NA		10/25/2006
4586	Oakdale Dr	0.35	320	R								NA		NA		11/13/2006
4586	Oakdell Dr	0.03	45	R								NA		NA		11/13/2006
4587	Oakdale Ct	0.03	40	R								NA		NA		11/13/2006
4587	Oakdell Pl	0.03	40	R								NA		NA		11/13/2006
4588	Oakside Circle	0.03	40	R								NA		NA		11/13/2006
4589	Oak Center Dr	0.12	70	R								NA		NA		11/13/2006
4590	Norlanya Dr	0.08	100	R								NA		NA		09/10/2009
4590	Norlanya Dr	0.11	60	R								NA		NA		09/10/2009
4591	Oakshire Lane	0.06	40	R								NA		NA		09/10/2009
4592	Oakshire Terrace	0.09	60	R								NA		NA		09/10/2009

Virginia Department of Transportation
Traffic Engineering Division
2013
Annual Average Daily Traffic Volume Estimates By Section of Route
Chesterfield Maintenance Area

Route	Length	AADT	QA	4Tire	Bus	-----Truck-----				QC	K Factor	QK	Dir Factor	AAWDT	QW	Year
						2Axle	3+Axle	1Trail	2Trail							
Chesterfield County																
(4593) Mount Blanco Ct	0.20	80	R								NA		NA			11/13/2006
(4594) Alderwood Turn	0.03	40	R								NA		NA			03/18/2009
(4595) Alderwood Way	0.03	40	R								NA		NA			11/13/2006
(4595) Alderwood Way	0.18	100	R								NA		NA			11/12/2003
(4595) Alderwood Way	0.22	420	R								NA		NA			03/18/2009
(4596) Pine Vista Lane	0.07	30	R								NA		NA			11/12/2003
(4597) Pine Knoll Court	0.08	80	R								NA		NA			03/18/2009
(4598) Pine Knoll Way	0.05	140	R								NA		NA			03/18/2009
(4599) Wellspring Rd	0.16	1100	R								NA		NA			03/18/2009
(4599) Wellspring Rd	0.58	1000	R								NA		NA			03/18/2009
(4600) Laurel Trail Rd	0.04	460	R								NA		NA			05/26/2009
(4600) Laurel Trail Rd	0.10	310	R								NA		NA			05/26/2009
(4600) Laurel Trail Rd	0.10	140	R								NA		NA			05/26/2009
(4601) Laurel Trail Ct	0.08	140	R								NA		NA			05/26/2009
(4602) Laurel Trail Pl	0.04	60	R								NA		NA			05/26/2009
(4603) Twisted Oak Ct	0.11	80	R								NA		NA			11/13/2006
(4604) Hackney Loop	0.02	40	R								NA		NA			11/30/2006
(4605) Park Bluff Terrace	0.19	90	R								NA		NA			09/19/2006
(4606) Park Bluff Ct	0.07	50	R								NA		NA			09/19/2006
(4607) Eagle Pass Dr	0.50	150	R								NA		NA			09/19/2006

Virginia Department of Transportation
Traffic Engineering Division
2013
Annual Average Daily Traffic Volume Estimates By Section of Route
Chesterfield Maintenance Area

Route	Length	AADT	QA	4Tire	Bus	-----Truck-----				QC	K Factor	QK	Dir Factor	AAWDT	QW	Year
						2Axle	3+Axle	1Trail	2Trail							
Chesterfield County																
4608 Devette Terrace	0.12	70	R			From: 20-5236					NA			NA		09/19/2006
						To: Cul-de-Sac										
4609 Balta Rd	0.68	400	R			From: 20-653 Second Branch Rd					NA			NA		10/24/2012
						To: Cul-de-Sac										
4610 Highberry Woods Rd	0.22	490	R			From: 20-4329 Timber Bluff Pkwy					NA			NA		09/19/2006
						To: 20-4612 Highberry Woods Ct										
4610 Highberry Woods Rd	0.09	340	R			From: 20-4613 Highberry Woods Dr					NA			NA		09/19/2006
						To: 20-4613 Highberry Wood Dr										
4610 Highberry Woods Rd	0.20	210	R			From: 20-4613 Highberry Wood Dr					NA			NA		09/19/2006
						To: Cul-de-Sac										
4611 Highberry Woods Terrace	0.06	100	R			From: 20-4610 Highberry Woods Rd					NA			NA		09/19/2006
						To: Cul-de-Sac										
4612 Highberry Woods Ct	0.05	70	R			From: 20-4610 Highberry Woods Rd					NA			NA		09/19/2006
						To: Cul-de-Sac										
4613 Highberry Woods Dr	0.05	60	R			From: Cul-de-Sac					NA			NA		09/19/2006
						To: 20-4610 Highberry Woods Rd										
4613 Highberry Woods Dr	0.04	140	R			From: 20-4610 Highberry Woods Rd					NA			NA		09/19/2006
						To: 20-4614 Highberry Woods Lane										
4613 Highberry Woods Ct	0.05	70	R			From: 20-4614 Highberry Woods Lane					NA			NA		09/19/2006
						To: Cul-de-Sac										
4614 Highberry Woods Lane	0.06	130	R			From: 20-5009 Meadow Chase Rd					NA			NA		09/19/2006
						To: 20-4613 Highberry Woods Ct										
4615 Maple Brook Dr	0.06	140	R			From: Cul-de-Sac					NA			NA		09/19/2006
						To: Begin Loop										
4615 Maple Brook Dr	0.37	290	R			From: Begin Loop					NA			NA		09/19/2006
						To: End Loop										
4615 Maple Brook Dr	0.04	370	R			From: End Loop					NA			NA		09/19/2006
						To: 20-4337 Lakebluff Pkwy										
4615 Windy Ridge Rd	0.05	550	R			From: 20-4337 Lakebluff Pkwy					NA			NA		09/19/2006
						To: 20-4616 Windy Ridge Dr										
4615 Windy Ridge Rd	0.06	170	R			From: 20-4616 Windy Ridge Dr					NA			NA		09/19/2006
						To: 20-4617 Windy Ridge Terrace										
4615 Windy Ridge Rd	0.12	120	R			From: 20-4617 Windy Ridge Terrace					NA			NA		09/19/2006
						To: 20-4618 Windy Ridge Ct										
4615 Windy Ridge Rd	0.06	70	R			From: 20-4618 Windy Ridge Ct					NA			NA		09/19/2006
						To: Cul-de-Sac										
4616 Windy Ridge Dr	0.23	220	R			From: 20-4615 Windy Ridge Rd					NA			NA		09/19/2006
						To: Cul-de-Sac										
4617 Windy Ridge Terrace	0.17	80	R			From: 20-4615 Windy Ridge Rd					NA			NA		09/19/2006
						To: 20-4616 Windy Ridge Dr										
4618 Windy Ridge Ct	0.04	50	R			From: 20-4615 Windy Ridge Rd					NA			NA		09/19/2006
						To: Cul-de-Sac										

Virginia Department of Transportation
Traffic Engineering Division
2013
Annual Average Daily Traffic Volume Estimates By Section of Route
Chesterfield Maintenance Area

Route	Length	AADT	QA	4Tire	Bus	-----Truck-----				QC	K Factor	QK	Dir Factor	AAWDT	QW	Year
						2Axle	3+Axle	1Trail	2Trail							
Chesterfield County																
4619 Hackney Terrace	0.04	47	R								NA			NA		09/19/2006
4620 Powell Grove Rd	0.15	290	R								NA			NA		09/19/2006
4621 Powell Grove Dr	0.18	190	R								NA			NA		09/19/2006
4622 Powell Grove Terrace	0.07	60	R								NA			NA		09/19/2006
4623 Sarum Terrace	0.17	110	R								NA			NA		09/19/2006
4624 Rexmoor Terrace	0.12	90	R								NA			NA		09/19/2006
4625 Rosebay Forest Rd	0.20	350	R								NA			NA		09/19/2006
4626 Rosebay Forest Dr	0.15	130	R								NA			NA		09/19/2006
4627 Rosebay Forest Pl	0.14	150	R								NA			NA		09/19/2006
4628 Sedgefield Rd	0.11	210	R								NA			NA		09/19/2006
4628 Sedgefield Rd	0.06	230	R								NA			NA		09/19/2006
4628 Sedgefield Rd	0.05	60	R								NA			NA		09/19/2006
4629 Sedgefield Terrace	0.11	120	R								NA			NA		09/19/2006
4629 Sedgefield Terrace	0.07	60	R								NA			NA		09/19/2006
4630 Martin Glen Terrace	0.08	130	R								NA			NA		09/19/2006
4630 Martin Glen Terrace	0.09	90	R								NA			NA		09/19/2006
4631 Martin Glen Pl	0.05	50	R								NA			NA		09/19/2006
4632 Sailview Dr	0.26	210	R								NA			NA		09/19/2006
4633 Sailview Ct	0.15	130	R								NA			NA		09/19/2006
4634 Bel Arbor Dr	0.06	160	R								NA			NA		09/19/2006

Virginia Department of Transportation
Traffic Engineering Division
2013
Annual Average Daily Traffic Volume Estimates By Section of Route
Chesterfield Maintenance Area

Route	Length	AADT	QA	4Tire	Bus	-----Truck-----				QC	K Factor	QK	Dir Factor	AAWDT	QW	Year
						2Axle	3+Axle	1Trail	2Trail							
Chesterfield County																
(4635) Bel Lac Dr	0.21	120	R								NA		NA			09/19/2006
(4636) Bel Jour Pl	0.04	40	R								NA		NA			09/19/2006
(4637) Riviera Ct	0.04	40	R								NA		NA			09/19/2006
(4638) Nairn Lane	0.08	60	R								NA		NA			09/19/2006
(4639) Hackney Loop	0.02	49	R								NA		NA			09/19/2006
(4640) Tweedsmuir Ct	0.07	30	R								NA		NA			11/13/2006
(4641) Tweedsmuir Pl	0.03	40	R								NA		NA			11/13/2006
(4642) Tweedsmuir Terrace	0.03	40	R								NA		NA			11/13/2006
(4643) Tweedsmuir Turn	0.03	40	R								NA		NA			11/13/2006
(4644) Inchcape Court	0.05	20	R								NA		NA			09/10/2009
(4645) Hampton Meadows Lane	0.59	880	R								NA		NA			10/23/2012
(4646) Hampton Meadows Ct	0.07	90	R								NA		NA			09/19/2006
(4647)	0.14	160	R								NA		NA			09/19/2006
(4648) Hampton Glen Terrace	0.10	100	R								NA		NA			09/19/2006
(4649) Hampton Glen Lane	0.05	1200	R								NA		NA			09/19/2006
(4650) Cove Ridge Rd	0.06	60	R								NA		NA			06/01/2009
(4650) Cove Ridge Rd	0.08	370	R								NA		NA			06/01/2009
(4650) Cove Ridge Rd	0.10	320	R								NA		NA			06/01/2009
(4650) Cove Ridge Rd	0.03	390	R								NA		NA			06/01/2009
(4650) Cove Ridge Rd	0.04	360	R								NA		NA			06/01/2009

Virginia Department of Transportation
Traffic Engineering Division
2013
Annual Average Daily Traffic Volume Estimates By Section of Route
Chesterfield Maintenance Area

Route	Length	AADT	QA	4Tire	Bus	-----Truck-----				QC	K Factor	QK	Dir Factor	AAWDT	QW	Year
						2Axle	3+Axle	1Trail	2Trail							
Chesterfield County																
4651 Cove Ridge Ct	0.05	100	R			From: 20-4650 Cove Ridge Rd					NA		NA			06/01/2009
						To: Cul-de-Sac										
4652 Cove Ridge Pl	0.06	320	R			From: Cul-de-Sac					NA		NA			06/01/2009
						To: 20-4654 Cove Ridge Trace										
4652 Cove Ridge Pl	0.03	230	R			From: 20-4653 Cove Ridge Circle					NA		NA			06/01/2009
						To: 20-4650 Cove Ridge Rd										
4653 Cove Ridge Cr	0.04	70	R			From: Cul-de-Sac					NA		NA			06/01/2009
						To: 20-4652 Cove Ridge Pl										
4654 Cove Ridge Trace	0.09	130	R			From: Cul-de-Sac					NA		NA			06/01/2009
						To: 20-4652 Cove Ridge Pl										
4655 Cove Ridge Terrace	0.12	130	R			From: Cul-de-Sac					NA		NA			06/01/2009
						To: 20-4650 Cove Ridge Rd										
4656 Cove Ridge Lane	0.07	380	R			From: 20-604 Genito Rd					NA		NA			06/01/2009
						To: 20-4650 Cove Ridge Rd										
4657 Merit Grove Ct	0.05	40	R			From: 20-907					NA		NA			09/19/2006
						To: Cul-de-Sac										
4658 Clear Ridge Dr	0.35	1100	R			From: 20-651 Bailey Bridge Rd N					NA		NA			10/23/2012
						To: 20-4659										
4659 Spring Bluff Rd	0.31	380	R			From: 20-5525					NA		NA			10/23/2012
						To: 20-4665										
4660 Chimney House Rd	0.08	80	R			From: Cul-de-Sac					NA		NA			06/01/2009
						To: 20-4663 Chimney House Terrace										
4660 Chimney House Rd	0.06	240	R			From: 20-4662 Chimney House Pl					NA		NA			06/01/2009
						To: 20-4661 Chimney House Ct										
4660 Chimney House Rd	0.15	410	R			From: 20-4661 Chimney House Ct					NA		NA			06/01/2009
						To: 20-1921 Brandermill Pkwy										
4661 Chimney House Ct	0.14	120	R			From: Cul-de-Sac					NA		NA			06/01/2009
						To: 20-4660 Chimney House Rd										
4662 Chimney House Pl	0.07	90	R			From: Cul-de-Sac					NA		NA			06/01/2009
						To: 20-4660 Chimney House Rd										
4663 Chimney House Terrace	0.16	130	R			From: 20-4660 Chimney House Rd					NA		NA			06/01/2009
						To: Cul-de-Sac										
4664 Black Bird Dr	0.05	360	R			From: 20-4658 Clear Ridge Dr					NA		NA			10/23/2012
						To: Dead End										
4665 Wiltstaff Dr	0.41	610	R			From: 20-4101 Parrish Branch Rd					NA		NA			10/23/2012
						To: Cul-de-Sac										

Virginia Department of Transportation
Traffic Engineering Division
2013
Annual Average Daily Traffic Volume Estimates By Section of Route
Chesterfield Maintenance Area

Route	Length	AADT	QA	4Tire	Bus	-----Truck-----				QC	K Factor	QK	Dir Factor	AAWDT	QW	Year
						2Axle	3+Axle	1Trail	2Trail							
Chesterfield County																
(4666) Hight Hawk Ct	0.03	60	R			From: 20-4658 Clear Ridge Dr					NA		NA			09/19/2006
						To: Cul-de-Sac										
(4667) Muirfield Green Dr	0.24	240	R			From: 20-1873 Nuttree Woods Dr					NA		NA			09/19/2006
						To: Cul-de-Sac										
(4668) Muirfield Green Ct	0.03	50	R			From: End Loop					NA		NA			09/19/2006
						To: 20-4667 Muirfield Green Dr										
(4669) Muirfield Green Pl	0.08	70	R			From: 20-4667 Muirfield Green Dr					NA		NA			09/19/2006
						To: End Circle										
(4670) Muirfield Green Terrace	0.04	49	R			From: 20-4667 Muirfield Green Dr					NA		NA			09/19/2006
						To: Cul-de-Sac										
(4671) Sycamore Village Dr	0.18	90	R			From: 20-754; 20-1016					NA		NA			09/10/2009
						To: Dead End										
(4672) Sycamore Village Terrace	0.05	10	R			From: 20-4671					NA		NA			09/10/2009
						To: Cul-de-Sac										
(4673) Village Ridge Dr	0.17	90	R			From: Cul-de-Sac					NA		NA			09/10/2009
						To: 20-4671										
(4674) Toronette Way	0.06	80	R			From: Cul-de-Sac					NA		NA			09/19/2006
						To: 20-4658 Clear Ridge Dr										
(4675) Clear Ridge Ct	0.04	48	R			From: 20-4658 Clear Ridge Dr					NA		NA			09/19/2006
						To: Cul-de-Sac										
(4676) Morning Dove Mews	0.06	80	R			From: Cul-de-Sac					NA		NA			09/19/2006
						To: 20-4658 Clear Ridge Dr										
(4677) Kingfisher Terrace	0.10	130	R			From: 20-4659 Spring Bluff Rd					NA		NA			09/19/2006
						To: Cul-de-Sac										
(4678) Wiltstaff Pl	0.06	70	R			From: 20-4665 Wiltstaff Dr					NA		NA			09/19/2006
						To: Cul-de-Sac										
(4679) Wiltstaff Ct	0.03	40	R			From: 20-4665 Wiltstaff Dr					NA		NA			09/19/2006
						To: Cul-de-Sac										
(4680) Regalia Ct	0.08	50	R			From: 20-5159					NA		NA			09/19/2006
						To: Cul-de-Sac										
(4681) Providence Creek Trail	0.25	340	R			From: Cul-de-Sac					NA		NA			05/04/2009
						To: 20-4685 Providence Creek Rd										
(4682) Providence Creek Pl	0.03	40	R			From: 20-4685 Providence Creek Rd					NA		NA			05/04/2009
						To: Cul-de-Sac										
(4683) Providence Creek Terrace	0.04	46	R			From: Cul-de-Sac					NA		NA			05/04/2009
						To: 20-4685 Providence Creek Rd										
(4684) Providence Creek Mews	0.03	40	R			From: Cul-de-Sac					NA		NA			05/04/2009
						To: 20-4685 Providence Creek Rd										

Virginia Department of Transportation
Traffic Engineering Division
2013
Annual Average Daily Traffic Volume Estimates By Section of Route
Chesterfield Maintenance Area

Route	Length	AADT	QA	4Tire	Bus	-----Truck-----				QC	K Factor	QK	Dir Factor	AAWDT	QW	Year
						2Axle	3+Axle	1Trail	2Trail							
Chesterfield County																
(4685) Providence Creek Rd	0.49	270	R			From: 20-4581 Providence Creek Circle					NA		NA			09/19/2006
(4685) Providence Creek Rd	0.66	290	R			To: 20-678 Providence Rd West					NA		NA			10/23/2012
						From: 20-678 Providence Rd East										
(4686) Providence Creek Ct	0.04	30	R			To: 20-4685 Providence Creek Rd					NA		NA			09/19/2006
						From: Cul-de-Sac										
(4687) Providence Ct	0.05	40	R			To: Cul-de-Sac					NA		NA			09/19/2006
						From: 20-678 West Providence Rd										
(4688) Rockmont Ct	0.05	50	R			To: 20-4681 Providence Creek Terrace					NA		NA			09/19/2006
						From: Cul-de-Sac										
(4690) Providence Mews	0.03	40	R			To: 20-678 West Providence Rd					NA		NA			09/19/2006
						From: Cul-de-Sac										
(4691)	0.01	190	R			To: 20-5478					NA		NA			09/10/2009
						From: 20-5478										
(4692) Brenspark Rd	0.05	80	R			To: Cul-de-Sac					NA		NA			03/30/2009
(4692) Brenspark Rd	0.13	160	R			To: 20-3154 Husting Rd					NA		NA			03/30/2009
						From: Dead End										
(4693) McCabe Dr	0.11	110	R			To: 20-5130					NA		NA			09/19/2006
						From: Dead End										
(4694) McCabe Ct	0.06	60	R			To: Cul-de-Sac					NA		NA			09/19/2006
						From: 20-4693 McCabe Dr										
(4695) Leeds Lane	0.09	50	R			To: 20-3170 Litchfield Dr					NA		NA			09/19/2006
						From: Cul-de-Sac										
(4696) Ashby Lane	0.07	60	R			To: 20-3170 Litchfield Dr					NA		NA			09/19/2006
						From: Cul-de-Sac										
(4697) Exhall Dr	0.23	180	R			To: 20-5131					NA		NA			09/19/2006
						From: 20-5116 Kent Forest Dr										
(4698) Exhall Ct	0.15	120	R			To: 20-4697 Exhall Dr					NA		NA			09/19/2006
						From: Cul-de-Sac										
(4699) Krim Point Rd	0.01	47	R			To: Dead End					NA		NA			09/10/2009
						From: 20-4763										
(4700) Harbor View Court	0.04	2800	R			To: 20-654 Bailey Bridge Rd					NA		NA			09/10/2009
(4700) Deer Run Rd	0.17	3100	R			To: 20-5048 Genuine Risk Lane					NA		NA			09/10/2009
(4700) Deer Run Dr	0.09	3800	R			To: 20-4994 Chateaugay Lane					NA		NA			09/10/2009
(4700) Harbor View Court	0.08	3300	R			To: 20-4987 Winning Colors Lane					NA		NA			09/10/2009
						From: 20-4984 Native Dancer Dr										

Virginia Department of Transportation
Traffic Engineering Division
2013
Annual Average Daily Traffic Volume Estimates By Section of Route
Chesterfield Maintenance Area

Route	Length	AADT	QA	4Tire	Bus	-----Truck-----				QC	K Factor	QK	Dir Factor	AAWDT	QW	Year
						2Axle	3+Axle	1Trail	2Trail							
Chesterfield County																
(4700) Harbor View Court	0.08	3400	R			From: 20-4984 Native Dancer Dr					NA			NA		09/10/2009
(4700) Harbor View Court	0.32	5000	R			To: 20-4920 Kentucky Derby Dr					NA			NA		09/10/2009
(4700) Deer Run Dr	0.10	7100	R			From: 20-4906 Belmont Stakes Dr					NA			NA		08/20/2012
(4700) Deer Run Dr	0.15	8700	R			To: 20-4713 Buck Rub Dr					NA			NA		08/20/2012
(4700) Deer Run Dr	0.07	8800	R			From: 20-4744 Key Deer Dr					NA			NA		08/20/2012
(4700) Deer Run Dr	0.09	9500	R			To: 20-4738 Branched Antler Dr					NA			NA		08/20/2012
(4700) Deer Run Dr	0.11	6500	R			From: 20-4730 Chital Dr					NA			NA		08/22/2012
(4700) Deer Run Dr	0.13	6800	R			To: 20-4731 Deer Thicket Dr					NA			NA		08/20/2012
(4700) Deer Run Dr	0.13	6800	R			From: 20-4734 Deer Run Lane					NA			NA		08/20/2012
(4700) Deer Run Dr	0.19	7100	R			To: 20-4701 Velvet Antler Lane					NA			NA		08/20/2012
(4700) Harbour View Ct	0.14	2400	R			From: US 360 Hull Street Rd					NA			NA		08/22/2012
						To: Cul-de-Sac										
(4701) Velvet Antler Lane	0.06	1200	R			From: 20-4700 Deer Run Dr					NA			NA		05/18/2009
						To: 20-4702 Velvet Antler Dr										
(4702) Velvet Antler Dr	0.22	850	R			From: 20-4701 Velvet Antler Lane					NA			NA		05/18/2009
(4702) Velvet Antler Dr	0.06	840	R			To: 20-4705 Velvet Antler Pl					NA			NA		05/18/2009
(4702) Velvet Antler Dr	0.73	400	R			From: 20-4706					NA			NA		05/18/2009
						To: 20-4701 Velvet Antler Lane										
(4703) Bayside Lane	0.16	260	R			From: US 360 Hull Street Rd					NA			NA		05/18/2009
						To: 20-7508										
(4704) Velvet Antler Way	0.02	40	R			From: 20-4702 Velvet Antler Dr					NA			NA		05/18/2009
						To: Cul-de-Sac										
(4705) Velvet Antler Pl	0.07	100	R			From: 20-4702 Velvet Antler Dr					NA			NA		05/18/2009
						To: Cul-de-Sac										
(4706) Full Rack Dr	0.07	2000	R			From: 20-4702 Velvet Antler Dr					NA			NA		05/18/2009
						To: Begin Loop										
(4706) Sika Lane	0.17	1300	R			From: 20-4710 Full Rack Circle					NA			NA		05/18/2009
(4706) Sika Lane	0.19	1700	R			To: 20-4711 Full Rack Ct					NA			NA		05/18/2009
(4706) Sika Lane	0.08	1800	R			From: 20-4712 Full Rack Pl					NA			NA		05/18/2009
(4706) Sika Lane	0.04	1800	R			To: 20-4713 Buck Rub Dr					NA			NA		05/18/2009

Virginia Department of Transportation
 Traffic Engineering Division
 2013
 Annual Average Daily Traffic Volume Estimates By Section of Route
 Chesterfield Maintenance Area

Route	Length	AADT	QA	4Tire	Bus	-----Truck-----				QC	K Factor	QK	Dir Factor	AAWDT	QW	Year
						2Axle	3+Axle	1Trail	2Trail							
Chesterfield County																
(4706) Sika Lane	0.10	220	R			From: 20-4713 Buck Rub Dr					NA		NA			05/18/2009
(4706) Sika Lane	0.17	380	R			To: 20-4714 Sika Ct					NA		NA			05/18/2009
						To: End Loop										
(4707) Ratling Dr	0.09	50	R			From: Dead End					NA		NA			09/05/2006
						To: 20-4713 Buck Rub Dr										
(4708) Spotted Coat Lane	0.08	30	R			From: Cul-de-Sac					NA		NA			09/05/2006
						To: 20-4709 Spotted Coat Ct.										
(4709) Spotted Coat Ct	0.15	60	R			From: Cul-de-Sac					NA		NA			09/05/2006
						To: Cul-de-Sac										
(4710) Full Rack Circle	0.07	90	R			From: Cul-de-Sac					NA		NA			05/18/2009
						To: 20-4706										
(4711) Full Rack Ct	0.04	60	R			From: Cul-de-Sac					NA		NA			05/18/2009
						To: 20-4706										
(4712) Full Rack Pl	0.04	50	R			From: 20-4706					NA		NA			05/18/2009
						To: Cul-de-Sac										
(4713) Buck Rub Dr	0.10	1000	R			From: 20-662 Spring Run Rd					NA		NA			05/18/2009
(4713) Buck Rub Dr	0.06	1100	R			To: 20-4708 Spotted Coat Lane					NA		NA			05/18/2009
(4713) Buck Rub Dr	0.09	1500	R			To: 20-4707 Ratling Dr					NA		NA			05/18/2009
(4713) Buck Rub Dr	0.38	2200	R			To: 20-4904 Flag Tail Dr					NA		NA			05/18/2009
(4713) Buck Rub Dr	0.34	940	R			To: Dead End; Gap					NA		NA			05/18/2009
(4713) Buck Rub Dr	0.14	1300	R			To: 20-4716 Buck Rub Ct					NA		NA			05/18/2009
(4713) Buck Rub Dr	0.17	1800	R			To: 20-4715 Master Stag Dr					NA		NA			05/18/2009
						To: 20-4706										
(4714) Sika Ct	0.12	160	R			From: 20-4706					NA		NA			05/18/2009
						To: Cul-de-Sac										
(4715) Master Stag Dr	0.10	980	R			From: 20-4713 Buck Rub Dr					NA		NA			05/18/2009
(4715) Master Stag Dr	0.09	120	R			To: 20-4717 Whistlers Cove Dr					NA		NA			05/18/2009
						To: Cul-de-Sac										
(4716) Buck Rub Ct	0.06	80	R			From: 20-4713 Buck Rub Dr					NA		NA			05/18/2009
						To: Cul-de-Sac										
(4717) Whistlers Cove Dr	0.07	690	R			From: 20-4715 Master Stag Dr					NA		NA			05/18/2009
(4717) Whistlers Cove Dr	0.10	280	R			To: 20-4718 Little Horn Ridge					NA		NA			05/18/2009
						To: 20-4720 Whistlers Cove Ct										

Virginia Department of Transportation
Traffic Engineering Division
2013
Annual Average Daily Traffic Volume Estimates By Section of Route
Chesterfield Maintenance Area

Route	Length	AADT	QA	4Tire	Bus	Truck				QC	K Factor	QK	Dir Factor	AAWDT	QW	Year
						2Axle	3+Axle	1Trail	2Trail							
Chesterfield County																
(4717) Whistlers Cove Dr	0.05	90	R			20-4720 Whistlers Cove Ct					NA			NA		05/18/2009
						Cul-de-Sac										
(4718) Little Horn Ridge	0.18	660	R			20-4717 Whistlers Cove Dr					NA			NA		05/18/2009
						20-4719 Pointer Ridge Rd										
(4719) Pointer Ridge Rd	0.07	510	R			Cul-de-Sac					NA			NA		05/18/2009
						20-4718 Little Horn Ridge										
(4719) Pointer Ridge Rd	0.09	290	R			20-4721 Pointer Ridge Terrace					NA			NA		05/18/2009
						Cul-de-Sac										
(4719) Pointer Ridge Rd	0.06	100	R			20-4717 Whistlers Cove Dr					NA			NA		05/18/2009
						Cul-de-Sac										
(4720) Whistlers Cove Ct	0.09	120	R			20-4719 Pointer Ridge Rd					NA			NA		05/18/2009
						Cul-de-Sac										
(4721) Pointer Ridge Terrace	0.07	80	R			20-4719 Pointer Ridge Rd					NA			NA		09/05/2006
						Cul-de-Sac										
(4722) Spring Trace Dr	0.08	580	R			20-4723 Holly Bark Dr; Spring Trace Court					NA			NA		05/18/2009
						20-4724 Chateaugay Lane										
(4722) Spring Trace Dr	0.07	550	R			20-4725 Spring Trace Terrace; Spring Trace Trail					NA			NA		05/18/2009
						20-4728 Holly View Pkwy										
(4722) Spring Trace Dr	0.10	920	R			Cul-de-Sac					NA			NA		05/18/2009
						Cul-de-Sac										
(4722) Holly View Terrace	0.10	810	R			20-4722					NA			NA		05/18/2009
						Dead End										
(4722) Holly View Terrace	0.09	110	R			Dead End					NA			NA		05/18/2009
						Cul-de-Sac										
(4723) Spring Trace Court	0.04	47	R			20-4722					NA			NA		09/05/2006
						20-4729										
(4723) Holly Bark Dr	0.19	190	R			20-4722					NA			NA		09/05/2006
						Cul-de-Sac										
(4724) Chateaugay Lane	0.06	900	R			20-4722					NA			NA		09/05/2006
						20-4729										
(4724) Chateaugay Lane	0.10	420	R			20-4722					NA			NA		09/05/2006
						Cul-de-Sac										
(4724) Chateaugay Lane	0.13	110	R			Cul-de-Sac					NA			NA		09/05/2006
						Cul-de-Sac										
(4725) Spring Trace Trail	0.03	45	R			20-4727 Spring Trace Mew					NA			NA		09/05/2006
						20-4727 Spring Trace Mw										
(4725) Spring Trace Trail	0.04	90	R			20-4722					NA			NA		09/05/2006
						Cul-de-Sac										
(4725) Spring Trace Terrace	0.04	130	R			20-4726 Spring Trace Pl					NA			NA		09/05/2006
						Cul-de-Sac										
(4725) Spring Trace Terrace	0.05	60	R			20-4725 Spring Trace Terrace					NA			NA		09/05/2006
						Cul-de-Sac										
(4726) Spring Trace Pl	0.04	50	R			Cul-de-Sac					NA			NA		09/05/2006
						Cul-de-Sac										

Virginia Department of Transportation
 Traffic Engineering Division
 2013
 Annual Average Daily Traffic Volume Estimates By Section of Route
 Chesterfield Maintenance Area

Route	Length	AADT	QA	4Tire	Bus	-----Truck-----				QC	K Factor	QK	Dir Factor	AAWDT	QW	Year
						2Axle	3+Axle	1Trail	2Trail							
Chesterfield County																
4727 Spring Trace Mew	0.05	45	R			From: 20-4725 Spring Trace Trail					NA		NA			09/05/2006
						To: Cul-de-Sac										
4728 Holly View Pkwy	0.12	1500	R			From: 20-654 Bailey Bridge Rd					NA		NA			10/23/2012
						To: 20-4722										
4728 Holly View Pkwy	0.01	880	R			From: 20-4722					NA		NA			10/23/2012
						To: Dead End										
4729 Pharlap Ct	0.04	40	R			From: Cul-de-Sac					NA		NA			09/05/2006
						To: 20-4724 Chateaugay Lane										
4729 Pharlap Trail	0.16	100	R			From: 20-4724 Chateaugay Lane					NA		NA			09/05/2006
						To: Cul-de-Sac										
4730 Chital Dr	0.22	3800	R			From: 20-4700 Deer Run Dr					NA		NA			08/22/2012
						To: US 360 Hull Street Rd										
4731 Deer Thicket Dr	0.30	130	R			From: Cul-de-Sac					NA		NA			09/05/2006
						To: Cul-de-Sac										
4732 Deer Thicket Ct	0.08	60	R			From: 20-4731 Deer Thicket Dr					NA		NA			09/05/2006
						To: Cul-de-Sac										
4733 Deer Thicket Lane	0.10	70	R			From: 20-4731 Deer Thicket Dr					NA		NA			09/05/2006
						To: Cul-de-Sac										
4734 Deer Run Lane	0.32	240	R			From: Cul-de-Sac					NA		NA			09/05/2006
						To: Cul-de-Sac										
4735 Deer Run Circle	0.05	40	R			From: 20-4734 Deer Run Lane					NA		NA			09/05/2006
						To: Cul-de-Sac										
4736 Deer Run Ct	0.11	70	R			From: 20-4734 Deer Run Lane					NA		NA			09/05/2006
						To: Cul-de-Sac										
4737 Deer Run Way	0.06	49	R			From: 20-4734 Deer Run Lane					NA		NA			09/05/2006
						To: Cul-de-Sac										
4738 Branched Antler Dr	0.03	380	R			From: Cul-de-Sac					NA		NA			09/05/2006
						To: 20-4747 Brush Rd										
4738 Branched Antler Dr	0.46	120	R			From: 20-4747 Brush Rd					NA		NA			10/23/2012
						To: Cul-de-Sac										
4739 Branched Antler Cr	0.11	80	R			From: 20-4738 Branched Antler Dr					NA		NA			09/05/2006
						To: Cul-de-Sac										
4740 Branched Antler Ct	0.13	90	R			From: 20-4738 Branched Antler Dr					NA		NA			09/05/2006
						To: Cul-de-Sac										
4741 Branched Antler Terrace	0.13	120	R			From: 20-4738 Branched Antler Dr					NA		NA			09/05/2006
						To: Cul-de-Sac										
4742 Branched Antler Pl	0.04	40	R			From: Cul-de-Sac					NA		NA			09/05/2006
						To: 20-4741 Branched Antler Terrace										

Virginia Department of Transportation
Traffic Engineering Division
2013
Annual Average Daily Traffic Volume Estimates By Section of Route
Chesterfield Maintenance Area

Route	Length	AADT	QA	4Tire	Bus	-----Truck-----				QC	K Factor	QK	Dir Factor	AAWDT	QW	Year
						2Axle	3+Axle	1Trail	2Trail							
Chesterfield County																
(4743) Roedeer Dr	0.09	70	R			From: 20-4744 Key Deer Dr					NA		NA		09/05/2006	
						To: 20-4738 Branched Antler Dr										
(4744) Key Deer Dr	0.35	280	R			From: Cul-de-Sac- West					NA		NA		09/05/2006	
(4744) Key Deer Dr	0.04	40	R			From: 20-4700 Deer Run Dr					NA		NA		09/05/2006	
						To: Cul-de-Sac- East										
(4745) Key Deer Ct	0.05	70	R			From: Cul-de-Sac					NA		NA		09/05/2006	
						To: 20-4744 Key Deer Dr										
(4746) Key Deer Cr	0.22	210	R			From: 20-4744 W, Key Deer Dr					NA		NA		09/05/2006	
						To: 20-4744 E, Key Deer Dr										
(4747) Brush Rd	0.06	130	R			From: 20-4738 Branched Antler Dr					NA		NA		09/05/2006	
						To: 20-4748 Trophy Buck Ct										
(4748) Trophy Buck Ct	0.05	70	R			From: Cul-de-Sac					NA		NA		09/05/2006	
(4748) Trophy Buck Ct	0.04	60	R			From: 20-4747 Brush Rd					NA		NA		09/05/2006	
						To: Cul-de-Sac										
(4749) Hollyview Ct	0.05	45	R			From: Cul-de-Sac					NA		NA		09/05/2006	
(4749) Hollyview Pl	0.05	50	R			From: 20-4728 Holly View Pkwy					NA		NA		09/05/2006	
						To: Cul-de-Sac										
(4750) Ferrylanding Dr	0.06	60	R			From: 0.06 MS 20-2276					NA		NA		09/10/2009	
(4750) Ferrylanding Dr	0.07	70	R			From: 20-2776 Gordon School Rd					NA		NA		09/10/2009	
						To: 0.07 MN 20-2776										
(4751) Club Crest Blvd	0.20	690	R			From: 20-4835					NA		NA		11/13/2006	
						To: Cul-de-Sac										
(4752) Club Ridge Dr	0.35	520	R			From: 20-4751 Club Crest Blvd					NA		NA		11/13/2006	
						To: Cul-de-Sac										
(4753) Club Ridge Ct	0.19	140	R			From: 20-4752 Club Ridge Dr					NA		NA		11/13/2006	
						To: Cul-de-Sac										
(4754) Goswick Way	0.08	160	R			From: 20-5475					NA		NA		09/14/2009	
						To: 20-5475										
(4755) Katie Lane	0.23	100	R			From: 20-630 Graves Rd					NA		NA		10/24/2012	
						To: Cul-de-Sac										
(4756) Pypers Pointe Dr	0.51	160	R			From: Cul-de-Sac					NA		NA		03/25/2009	
(4756) Pypers Pointe Dr	0.40	1100	R			From: 20-4757 Corte Castle Rd					NA		NA		03/25/2009	
						To: 20-602 River Rd										
(4757) Corte Castle Rd	0.78	360	R			From: Cul-de-Sac					NA		NA		03/25/2009	
						To: 20-4756 Pypers Pointe Dr										

Virginia Department of Transportation
Traffic Engineering Division
2013
Annual Average Daily Traffic Volume Estimates By Section of Route
Chesterfield Maintenance Area

Route	Length	AADT	QA	4Tire	Bus	-----Truck-----				QC	K Factor	QK	Dir Factor	AAWDT	QW	Year
						2Axle	3+Axle	1Trail	2Trail							
Chesterfield County																
(4757) Corte Castle Rd	0.20	360	R			From: 20-4756 Pypers Pointe Dr					NA			NA		10/24/2012
						To: Cul-de-Sac										
(4758) Goswicks Ridge Place	0.06	60	R			From: 20-5475					NA			NA		09/10/2009
						To: 20-5475										
(4759) Goswicks Ridge Court	0.05	40	R			From: 20-5475					NA			NA		09/10/2009
						To: 20-5475										
(4760) Meadowcreek Dr	0.12	80	R			From: 0.12 MS 20-3105					NA			NA		09/10/2009
						To: 20-3105 Yucca Dr										
(4760) Meadowcreek Dr	0.08	110	R			From: 20-3105 Yucca Dr					NA			NA		09/10/2009
						To: 0.08 MN 20-3105										
(4761) Krim Point Way	0.09	220	R			From: 20-4762					NA			NA		09/10/2009
						To: 20-4762										
(4762) Krim Point Loop	0.45	330	R			From: 20-5710; Begin Loop					NA			NA		09/10/2009
						To: 20-5710; End Loop										
(4763) Krim Point Rd	0.15	300	R			From: 20-4762					NA			NA		09/10/2009
						To: 20-4764										
(4764) Krim Point Lane	0.06	260	R			From: 20-5471; 20-5474					NA			NA		09/10/2009
						To: 20-4762										
(4765) Mill View Dr	0.31	470	R			From: 20-754 Old Hundred Rd					NA			NA		10/23/2012
						To: 20-6022 Millbluff Dr										
(4766) Velvet Antler Court	0.10	120	R			From: Cul-de-Sac					NA			NA		05/18/2009
						To: 20-4702 Velvet Antler Dr										
(4767) Velvet Antler Run	0.09	120	R			From: Cul-de-Sac					NA			NA		05/18/2009
						To: 20-4702 Velvet Antler Dr										
(4768) Velvet Antler Trail	0.08	110	R			From: Cul-de-Sac					NA			NA		05/18/2009
						To: 20-4702 Velvet Antler Dr										
(4769) Velvet Antler Circle	0.03	40	R			From: 20-4702 Velvet Antler Dr					NA			NA		05/18/2009
						To: Cul-de-Sac										
(4770) Francill Ct	0.08	30	R			From: Cul-de-Sac					NA			NA		11/13/2006
						To: 20-1453 Francill Dr										
(4771) Marblethorpe Rd	0.20	100	R			From: Dead End					NA			NA		11/13/2006
						To: Cul-de-Sac										
(4772) Harborside Dr	0.31	4300	R			From: 20-4706; 20-4710					NA			NA		05/18/2009
						To: 20-2023 Mockingbird Lane										
(4773) Shipwatch Lane	0.12	310	R			From: 20-4775					NA			NA		05/18/2009
						To: 20-4772										
(4774) Harborside Court	0.05	70	R			From: 20-4772					NA			NA		05/18/2009
						To: Cul-de-Sac										

Virginia Department of Transportation
Traffic Engineering Division
2013
Annual Average Daily Traffic Volume Estimates By Section of Route
Chesterfield Maintenance Area

Route	Length	AADT	QA	4Tire	Bus	-----Truck-----				QC	K Factor	QK	Dir Factor	AAWDT	QW	Year
						2Axle	3+Axle	1Trail	2Trail							
Chesterfield County																
(4775) Port Side Dr	0.22	270	R								NA		NA			05/18/2009
(4776) Liberty Point Dr	0.33	360	R								NA		NA			08/30/2006
(4777) Southshore Dr	0.38	980	R								NA		NA			03/25/2009
(4778) Southshore Court	0.04	50	R								NA		NA			03/25/2009
(4779) Southshore Rd	0.23	280	R								NA		NA			03/25/2009
(4780) Talon Point Ct	0.31	140	R								NA		NA			03/25/2009
(4781) Eagle Cove Ct	0.08	80	R								NA		NA			03/25/2009
(4781) Eagle Cove Ct	0.12	330	R								NA		NA			03/25/2009
(4782) Eagle Cove Circle	0.16	220	R								NA		NA			03/25/2009
(4783) Oak River Ct	0.47	440	R								NA		NA			03/25/2009
(4784) Ivan Rd	0.33	290	R								NA		NA			03/25/2009
(4784) Ivan Rd	0.28	810	R								NA		NA			03/25/2009
(4785) Fairway Woods Dr	0.14	100	R								NA		NA			09/10/2009
(4786) Fairway Woods Court	0.04	30	R								NA		NA			09/10/2009
(4787) Green Vista Dr	0.12	70	R								NA		NA			09/10/2009
(4788) Green Vista Court	0.09	80	R								NA		NA			09/10/2009
(4789) Liberty Point Ct	0.03	50	R								NA		NA			08/30/2006
(4790) Maywood St	0.07	40	R								NA		NA			11/13/2006
(4791) Hawkins Park Rd	0.09	260	R								NA		NA			09/10/2009

Virginia Department of Transportation
Traffic Engineering Division
2013
Annual Average Daily Traffic Volume Estimates By Section of Route
Chesterfield Maintenance Area

Route	Length	AADT	QA	4Tire	Bus	-----Truck-----				QC	K Factor	QK	Dir Factor	AAWDT	QW	Year
						2Axle	3+Axle	1Trail	2Trail							
Chesterfield County																
(4792) Hawkins Park Rd	0.08	280	R			From: 20-5472; 20-4791 To: 20-5472					NA			NA		09/10/2009
(4795) Lucy Corr Ct	0.56	2300	R			From: 20-2099 Courthouse Rd To: Lucy Corr Dr					NA			NA		10/25/2012
(4796) Government Center Pkwy	0.41	3800	R			From: 20-935 Krause Rd To: 20-4795 Lucy Corr Ct					NA			NA		09/21/2009
(4796) Government Center Pkwy	0.29	2800	R			From: 20-4795 Lucy Corr Ct To: 20-2099 Courthouse Rd					NA			NA		08/28/2012
(4797) Liberty Point Pl	0.03	48	R			From: Dead End To: 20-4776 Liberty Point Dr					NA			NA		08/30/2006
(4800) Bent Tree Pl	0.07	100	R			From: Cul-de-Sac To: 20-1569 Ironbridge Pkwy					NA			NA		09/05/2006
(4800) Arbor Green Dr	0.05	350	R			From: 20-1569 Ironbridge Pkwy To: 20-4801 Arbor Green Ct					NA			NA		09/05/2006
(4800) Arbor Green Dr	0.03	320	R			From: 20-4801 Arbor Green Ct To: 20-4802 Oakbrook Lane					NA			NA		09/05/2006
(4800) Arbor Green Dr	0.04	270	R			From: 20-4802 Oakbrook Lane To: 20-4803 Walnut Landing Way					NA			NA		09/05/2006
(4800) Arbor Green Dr	0.10	130	R			From: 20-4803 Walnut Landing Way To: Cul-de-Sac					NA			NA		09/05/2006
(4801) Arbor Green Ct	0.03	40	R			From: 20-4800 Arbor Green Dr To: Cul-de-Sac					NA			NA		04/01/2009
(4802) Oakbrook Lane	0.08	80	R			From: Cul-de-Sac To: 20-4800 Arbor Green Dr					NA			NA		04/01/2009
(4803) Walnut Landing Way	0.18	140	R			From: 20-4800 Arbor Green Dr To: Cul-de-Sac					NA			NA		04/01/2009
(4805) Arbor Landing Court	0.08	100	R			From: Cul-de-Sac To: 20-4815; 20-4827					NA			NA		04/01/2009
(4806) Arbor View Terrace	0.12	140	R			From: 20-1569 Ironbridge Pkwy To: Cul-de-Sac					NA			NA		09/05/2006
(4807) Arbor Park Dr	0.09	110	R			From: Cul-de-Sac To: 20-1569 Ironbridge Pkwy					NA			NA		09/05/2006
(4808) Holly Arbor Ct	0.04	47	R			From: Cul-de-Sac To: 20-4810 Holly Arbor Dr					NA			NA		09/05/2006
(4809) Oak Landing Dr	0.06	50	R			From: 20-4810 Holly Arbor Dr To: Cul-de-Sac					NA			NA		09/05/2006
(4810) Arbor Banks Terrace	0.06	60	R			From: Cul-de-Sac To: 20-4813 Arbor Banks Ct					NA			NA		09/05/2006
(4810) Arbor Banks Terrace	0.04	110	R			From: 20-4813 Arbor Banks Ct To: 20-4812 Maple Landing Pl					NA			NA		09/05/2006

Virginia Department of Transportation
Traffic Engineering Division
2013
Annual Average Daily Traffic Volume Estimates By Section of Route
Chesterfield Maintenance Area

Route	Length	AADT	QA	4Tire	Bus	-----Truck-----				QC	K Factor	QK	Dir Factor	AAWDT	QW	Year
						2Axle	3+Axle	1Trail	2Trail							
Chesterfield County																
(4810) Arbor Banks Terrace	0.04	170	R								NA			NA		09/04/2006
						From: 20-4812 Maple Landing Pl										
(4810) Arbor Banks Terrace	0.07	240	R								NA			NA		09/05/2006
						To: 20-4811 Hickory Landing Pl										
(4810) Holly Arbor Dr	0.03	140	R								NA			NA		09/05/2006
						From: 20-1569 Ironbridge Pkwy										
(4810) Holly Arbor Dr	0.03	120	R								NA			NA		09/05/2006
						To: 20-4809 Oak Landing Dr										
(4810) Holly Arbor Dr	0.05	50	R								NA			NA		09/05/2006
						From: 20-4808 Holly Arbor Ct										
						To: Cul-de-Sac										
(4811) Hickory Landing Pl	0.06	90	R								NA			NA		04/01/2009
						From: Cul-de-Sac										
						To: 20-4810 Arbor Banks Terrace										
(4812) Maple Landing Pl	0.07	70	R								NA			NA		04/01/2009
						From: 20-4810 Arbor Banks Terrace										
						To: Cul-de-Sac										
(4813) Arbor Banks Ct	0.03	30	R								NA			NA		04/01/2009
						From: Cul-de-Sac										
						To: 20-4810 Arbor Banks Terrace										
(4814) Arbor Highlands Terr	0.09	80	R								NA			NA		04/01/2009
						From: 0.09 MS 20-1569										
(4814) Hidden Arbor Pl	0.05	110	R								NA			NA		04/01/2009
						From: 20-1569 Ironbridge Pkwy										
						To: 0.05 MN 20-1569										
(4815) Arbor Landing Dr	0.37	610	R								NA			NA		10/25/2012
						From: Dead End										
						To: 20-1569 Ironbridge Pkwy										
(4816) Ashley Landing Ct	0.03	47	R								NA			NA		09/05/2006
						From: Cul-de-Sac										
(4816) Misty Arbor Pl	0.03	40	R								NA			NA		09/05/2006
						To: 20-4815 Arbor Landing Dr										
						To: Cul-de-Sac										
(4817) Evergreen Arbor Pl	0.05	40	R								NA			NA		09/05/2006
						From: Cul-de-Sac										
(4817) Reflections Point	0.03	46	R								NA			NA		09/05/2006
						To: 20-4815 Arbor Landing Dr										
						To: Cul-de-Sac										
(4818) Summer Arbor Lane	0.03	120	R								NA			NA		09/05/2006
						From: Cul-de-Sac										
(4818) Pintail Landing Pl	0.30	47	R								NA			NA		09/05/2006
						To: 20-4815 Arbor Landing Dr										
						To: Cul-de-Sac										
(4819) Willow Landing Way	0.07	80	R								NA			NA		09/05/2006
						From: 20-4818 Pintail Landing Pl										
						To: Cul-de-Sac										
(4820) Rose Arbor Ct	0.05	60	R								NA			NA		09/05/2006
						From: 20-1569 Ironbridge Pkwy										
						To: Cul-de-Sac										
(4821) Cedar Landing Terrace	0.08	80	R								NA			NA		09/05/2006
						From: 20-1569 Ironbridge Pkwy										
						To: Cul-de-Sac										
(4822) Brentwood Arbor Ct	0.08	90	R								NA			NA		09/05/2006
						From: Cul-de-Sac										
						To: 20-1569 Ironbridge Pkwy										

Virginia Department of Transportation
Traffic Engineering Division
2013
Annual Average Daily Traffic Volume Estimates By Section of Route
Chesterfield Maintenance Area

Route	Length	AADT	QA	4Tire	Bus	-----Truck-----				QC	K Factor	QK	Dir Factor	AAWDT	QW	Year
						2Axle	3+Axle	1Trail	2Trail							
Chesterfield County																
4823 Heather Landing Pl	0.06	70	R			From: Cul-de-Sac					NA			NA		09/05/2006
						To: 20-1569 Ironbridge Pkwy										
4824 Stephens Point Dr	0.13	180	R			From: 20-1569 Ironbridge Pkwy					NA			NA		09/12/2006
						To: Cul-de-Sac										
4825 Stephens Point Ct	0.04	60	R			From: 20-4824 Stephens Point Dr					NA			NA		09/12/2006
						To: Cul-de-Sac										
4826 Gadwell Landing Ct	0.05	70	R			From: Cul-de-Sac					NA			NA		09/12/2006
						To: 20-4815; 20-4828										
4827 Sweetbay Arbor Pl	0.05	60	R			From: 20-4815; 20-4805					NA			NA		09/12/2006
						To: Cul-de-Sac										
4828 Arbor Craft Way	0.11	140	R			From: 20-4815; 20-4826					NA			NA		09/12/2006
						To: Cul-de-Sac										
4829 Spring Arbor Ct	0.04	50	R			From: Cul-de-Sac					NA			NA		09/12/2006
						To: 20-4828 Arbor Craft Way										
4830 Teelin Ct	0.06	50	R			From: Dead End					NA			NA		07/01/2009
						To: 20-3494 Derryveach Dr										
4831 Lifford Lane	0.16	110	R			From: 20-3494 Derryveach Dr					NA			NA		07/01/2009
						To: Dead End										
4832 Fermanagh Dr	0.09	50	R			From: Dead End					NA			NA		07/01/2009
						To: 20-3490 Donegal Rd										
4833 Victoria Arbor Court	0.03	47	R			From: 20-4818 Pintail Landing Pl					NA			NA		04/01/2009
						To: Cul-de-Sac										
4834 Autumn Landing Court	0.03	60	R			From: Cul-de-Sac					NA			NA		04/01/2009
						To: 20-4818 Pintail Landing Pl										
4835 Hogans Alley	0.40	950	R			From: Cul-de-Sac					NA			NA		09/12/2006
						To: 20-4853 Hogans Dr										
4835 Hogans Alley	0.17	430	R			From: 20-4853 Hogans Dr					NA			NA		09/12/2006
						To: 20-4836 Rivers Bank Blvd										
4835 Hogans Alley	1.13	590	R			From: Gap; Dead End					NA			NA		06/29/2009
						To: Cul-de-Sac										
4836 Rivers Bank Blvd	0.09	1400	R			From: 20-4840 Rivers Bend Blvd					NA			NA		11/08/2012
						To: 20-4835 Hogans Alley										
4837 Sarazen Lane	0.15	340	R			From: 20-4835 Hogans Alley					NA			NA		06/29/2009
						To: 20-4838 Middlecoff Dr										
4838 Middlecoff Dr	0.12	480	R			From: Dead End					NA			NA		06/29/2009
						To: 20-4837										
4838 Middlecoff Dr	0.40	500	R			From: 20-4837					NA			NA		09/12/2006
						To: Cul-de-Sac										

Virginia Department of Transportation
Traffic Engineering Division
2013
Annual Average Daily Traffic Volume Estimates By Section of Route
Chesterfield Maintenance Area

Route	Length	AADT	QA	4Tire	Bus	-----Truck-----				QC	K Factor	QK	Dir Factor	AAWDT	QW	Year
						2Axle	3+Axle	1Trail	2Trail							
Chesterfield County																
(4839) Demaret Dr	0.16	140	R				From: 20-4838 Middlecoff Dr				NA			NA		06/29/2009
							To: 20-4835 Hogans Alley									
(4840) Rivers Bend Blvd	0.89	7100	R				From: SR 10 Hundred Rd East				NA			NA		09/18/2012
							To: 20-4841 Kingston Ave									
(4841) Kingston Ave	0.18	1300	R				From: 20-4835 Hogans Alley				NA			NA		11/07/2012
							To: 20-4840 Rivers Bend Blvd									
(4841) Kingston Ave	0.47	200	R				From: 20-4840 Rivers Bend Blvd				NA			NA		11/07/2012
							To: Dead End									
(4842) Greenside Ct	0.06	90	R				From: 20-5266				NA			NA		09/12/2006
							To: Cul-de-Sac									
(4843) Green Garden Way	0.16	30	R				From: 20-5267				NA			NA		09/12/2006
							To: End Loop									
(4844) Green Garden Pl	0.05	70	R				From: 20-5267 WEST				NA			NA		09/12/2006
							To: 20-5267 EAST									
(4845) Harbour Hill Rd	0.13	360	R				From: 20-2023 Harbour Pointe Pkwy				NA			NA		09/12/2006
							To: 20-4846 Harbour Hill Pl									
(4846) Harbour Hill Pl	0.23	230	R				From: Cul-de-Sac				NA			NA		09/12/2006
							To: End Loop									
(4847) Spinnaker Cove Rd	0.16	150	R				From: 20-4845 Harbour Hill Rd				NA			NA		09/12/2006
							To: Cul-de-Sac									
(4848) Harbour Ridge Rd	0.10	150	R				From: 20-3200 Harbour Pointe Rd				NA			NA		06/01/2009
							To: Dead End									
(4849) Bay Hill Dr	0.14	120	R				From: Cul-de-Sac				NA			NA		09/12/2006
							To: 20-4850 Redbird Dr									
(4849) Bay Hill Dr	0.17	160	R				From: 20-4850 Redbird Dr				NA			NA		09/12/2006
							To: Cul-de-Sac									
(4850) Redbird Dr	0.13	270	R				From: 20-4863 Nightingale Dr				NA			NA		09/12/2006
							To: 20-4851 Crystal Downs Lane; Old St Andrews Pl									
(4850) Redbird Dr	0.08	370	R				From: 20-4851 Crystal Downs Lane; Old St Andrews Pl				NA			NA		09/12/2006
							To: 20-4853 Hogans Dr									
(4850) Redbird Dr	0.08	260	R				From: 20-4853 Hogans Dr				NA			NA		09/12/2006
							To: 20-4849 Bay Hill Dr									
(4851) Old St Andrews Pl	0.09	80	R				From: Cul-de-Sac				NA			NA		09/12/2006
							To: 20-4850 Redbird Dr									
(4851) Crystal Downs Lane	0.05	250	R				From: 20-4850 Redbird Dr				NA			NA		09/12/2006
							To: 20-4852 Crystal Downs Ct									
(4851) Crystal Downs Lane	0.14	110	R				From: 20-4852 Crystal Downs Ct				NA			NA		09/12/2006
							To: Cul-de-Sac									
(4852) Crystal Downs Ct	0.07	70	R				From: Cul-de-Sac				NA			NA		09/12/2006
							To: 20-4851 Crystal Downs Lane									

Virginia Department of Transportation
 Traffic Engineering Division
 2013
 Annual Average Daily Traffic Volume Estimates By Section of Route
 Chesterfield Maintenance Area

Route	Length	AADT	QA	4Tire	Bus	-----Truck-----				QC	K Factor	QK	Dir Factor	AAWDT	QW	Year
						2Axle	3+Axle	1Trail	2Trail							
Chesterfield County																
(4853) Hogans Dr	0.34	1300	R			From: 20-618; 20-4840					NA			NA		11/08/2012
(4853) Hogans Dr	0.13	1000	R			To: 20-4850 Redbird Dr					NA			NA		09/12/2006
(4853) Hogans Dr	0.10	960	R			From: 20-4854 Hogans Ct					NA			NA		09/12/2006
(4853) Hogans Dr	0.03	40	R			To: 20-4835 Hogans Alley					NA			NA		09/12/2006
(4854) Hogans Ct	0.03	48	R			From: Cul-de-Sac					NA			NA		09/12/2006
(4854) Hogans Ct						To: 20-4853 Hogans Dr					NA			NA		09/12/2006
(4855) Rivers Bend Rd	0.41	360	R			From: SR 10 West Hundred Rd					NA			NA		11/08/2012
(4856) Rivers Bend Circle	0.64	310	R			To: 20-4859 Kristen Lane					NA			NA		09/12/2006
(4856) Rivers Bend Circle						From: 20-4855 Rivers Bend Rd					NA			NA		09/12/2006
(4857) Rivers Bend Ct	0.08	40	R			To: Dead End					NA			NA		09/12/2006
(4857) Rivers Bend Ct						From: 20-4856 Rivers Bend Cr					NA			NA		09/12/2006
(4858) Karlyn Ct	0.06	48	R			To: Dead End					NA			NA		09/12/2006
(4858) Karlyn Ct						From: 20-4856 Rivers Bend Circle					NA			NA		09/12/2006
(4859) Kristen Lane	0.20	120	R			To: Dead End					NA			NA		09/12/2006
(4859) Kristen Lane						From: 20-4856 Rivers Bend Circle					NA			NA		09/12/2006
(4860) Scrimshaw Dr	0.08	770	R			From: 20-4855 Rivers Bend Rd					NA			NA		09/12/2006
(4860) Scrimshaw Dr	0.10	700	R			To: 20-4861 Scrimshaw Ct					NA			NA		09/12/2006
(4860) Scrimshaw Dr	0.25	540	R			From: 20-4862 Scrimshaw Circle					NA			NA		09/12/2006
(4860) Scrimshaw Dr						To: 20-4863					NA			NA		09/12/2006
(4861) Scrimshaw Ct	0.05	47	R			From: 20-4860 Scrimshaw Dr					NA			NA		09/12/2006
(4861) Scrimshaw Ct						To: Cul-de-Sac					NA			NA		09/12/2006
(4862) Scrimshaw Circle	0.08	60	R			From: 20-4860 Scrimshaw Dr					NA			NA		09/12/2006
(4862) Scrimshaw Circle						To: Cul-de-Sac					NA			NA		09/12/2006
(4863) Nightingale Ct	0.05	60	R			From: Cul-de-Sac					NA			NA		09/12/2006
(4863) Nightingale Ct						To: 20-4860 Scrimshaw Dr					NA			NA		09/12/2006
(4863) Nightingale Dr	0.23	370	R			From: 20-4850 Redbird Dr					NA			NA		09/12/2006
(4863) Nightingale Dr	0.24	170	R			To: Cul-de-Sac					NA			NA		09/12/2006
(4864) Thornhill Dr	0.06	40	R			From: Cul-de-Sac					NA			NA		06/29/2009
(4864) Thornhill Dr	0.07	250	R			To: 20-4869 Thornhill Pl; Nomini Ct					NA			NA		06/29/2009
(4864) Thornhill Dr	0.08	340	R			From: 20-4868 Rystock Ct					NA			NA		06/29/2009
(4864) Thornhill Dr						To: 20-4867					NA			NA		06/29/2009

Virginia Department of Transportation
Traffic Engineering Division
2013
Annual Average Daily Traffic Volume Estimates By Section of Route
Chesterfield Maintenance Area

Route	Length	AADT	QA	4Tire	Bus	-----Truck-----				QC	K Factor	QK	Dir Factor	AAWDT	QW	Year
						2Axle	3+Axle	1Trail	2Trail							
Chesterfield County																
(4864) Thornhill Dr	0.07	470	R			From: 20-4867					NA		NA			06/29/2009
(4864) Thornhill Dr	0.09	530	R			From: 20-4866 Thornhill Ct					NA		NA			06/29/2009
(4864) Thornhill Dr	0.09	690	R			From: 20-4865					NA		NA			06/29/2009
						To: 20-828 Bermuda Orchard Lane										
(4865) Thornhill Terrace	0.07	60	R			From: Cul-de-Sac					NA		NA			06/29/2009
(4865) Farmstead Way	0.07	70	R			From: 20-4864 Thornhill Dr					NA		NA			06/29/2009
						To: Cul-de-Sac										
(4866) Thornhill Ct	0.05	70	R			From: Cul-de-Sac					NA		NA			06/29/2009
						To: 20-4864 Thornhill Dr										
(4867) Rockhaven Dr	0.12	120	R			From: 20-4879					NA		NA			06/29/2009
(4867) Rockhaven Dr	0.24	210	R			From: 20-4886 Rockhaven Ct					NA		NA			06/29/2009
						To: 20-4864 Thornhill Dr										
(4868) Rystock Ct	0.04	40	R			From: Cul-de-Sac					NA		NA			06/29/2009
						To: 20-4864 Thornhill Dr										
(4869) Nomini Ct	0.04	30	R			From: Cul-de-Sac					NA		NA			09/12/2006
(4869) Thornhill Pl	0.15	110	R			From: 20-4864 Thornhill Dr					NA		NA			09/12/2006
						To: Cul-de-Sac										
(4870) Derbycreek Lane	0.27	410	R			From: 20-4873 Back Stretch Ct					NA		NA			11/08/2012
						To: 20-828 Bermuda Orchard Lane										
(4871) Winners Circle	0.04	40	R			From: 20-4870 Derbycreek Lane					NA		NA			09/12/2006
						To: Cul-de-Sac										
(4872) Furlong Terrace	0.05	46	R			From: 20-4870 Derbycreek Lane					NA		NA			09/12/2006
						To: Cul-de-Sac										
(4873) Back Stretch Ct	0.07	70	R			From: Dead End					NA		NA			09/12/2006
						To: Cul-de-Sac										
(4874) Rothschild Dr	0.19	380	R			From: 20-828 Bermuda Orchard Lane					NA		NA			06/29/2009
						To: Cul-de-Sac										
(4875) Hollingsford Dr	0.07	200	R			From: 20-4874 Rothschild Dr					NA		NA			04/29/2009
						To: 20-4876 Wellshire Pl										
(4876) Wellshire Pl	0.10	100	R			From: Cul-de-Sac					NA		NA			04/29/2009
(4876) Wellshire Pl	0.09	30	R			From: 20-4875 Hollingsford Dr					NA		NA			04/29/2009
						To: Cul-de-Sac										
(4877) Martineau Dr	0.14	210	R			From: 20-828 Bermuda Orchard Lane					NA		NA			04/29/2009
						To: 20-4878 Copperton Circle										

Virginia Department of Transportation
Traffic Engineering Division
2013
Annual Average Daily Traffic Volume Estimates By Section of Route
Chesterfield Maintenance Area

Route	Length	AADT	QA	4Tire	Bus	-----Truck-----				QC	K Factor	QK	Dir Factor	AAWDT	QW	Year
						2Axle	3+Axle	1Trail	2Trail							
Chesterfield County																
(4877) Martineau Dr	0.11	40	R				From: 20-4878 Copperton Circle To: Cul-de-Sac				NA			NA		04/29/2009
(4878) Copperton Circle	0.04	50	R				From: Cul-de-Sac To: 20-4877 Martineau Dr				NA			NA		09/12/2006
(4879) Rockbasket Lane	0.46	440	R				From: Cul-de-Sac To: Cul-de-Sac				NA			NA		06/29/2009
(4880) Old Wrexham Rd	0.28	2500	R				From: Dead End To: SR 145 Centralia Rd				NA			NA		10/24/2012
(4881) Old Wrexham Circle	0.04	50	R				From: Cul-de-Sac To: 20-4880 Old Wrexham Rd				NA			NA		09/12/2006
(4882) Old Wrexham Pl	0.04	40	R				From: Cul-de-Sac To: 20-4880 Old Wrexham Rd				NA			NA		09/12/2006
(4883) Homeland Ct	0.05	70	R				From: 20-929 Chesterfield Meadows Dr To: Cul-de-Sac				NA			NA		09/12/2006
(4884) Greyledge Blvd	0.55	1500	R				From: Dead End To: 20-828 Bermuda Orchard Lane				NA			NA		11/08/2012
(4885) Rock Harvest Ct	0.04	80	R				From: 20-4884 Greyledge Blvd To: Cul-de-Sac				NA			NA		09/12/2006
(4886) Rockhaven Ct	0.15	160	R				From: Cul-de-Sac To: 20-4867; 20-4867				NA			NA		09/12/2006
(4887) Greyledge Trail	0.05	40	R				From: 20-4884 Greyledge Blvd To: Cul-de-Sac				NA			NA		09/12/2006
(4888) Greyledge Pl	0.05	50	R				From: 20-4884 Greyledge Blvd To: Cul-de-Sac				NA			NA		09/12/2006
(4889) Greyledge Ct	0.05	50	R				From: 20-4884 Greyledge Blvd To: Cul-de-Sac				NA			NA		09/12/2006
(4890) Green Orchard Dr	0.09	340	R				From: 20-828 Bermuda Orchard Lane To: 20-4891 Orchard Leaf Pl				NA			NA		11/08/2012
(4890) Green Orchard Dr	0.04	340	R				From: 20-4891 Orchard Leaf Pl To: 20-4892 Orchard Leaf Ct				NA			NA		09/12/2006
(4890) Orchard Harvest Dr	0.03	220	R				From: 20-4892 Orchard Leaf Ct To: 20-4893				NA			NA		09/12/2006
(4890) Orchard Harvest Dr	0.08	140	R				From: 20-4893 To: Cul-de-Sac				NA			NA		09/12/2006
(4891) Orchard Leaf Pl	0.10	49	R				From: 20-4890 Green Orchard Dr To: Cul-de-Sac				NA			NA		09/12/2006
(4892) Orchard Leaf Ct	0.04	40	R				From: Cul-de-Sac To: 20-4890 Orchard Harvest Dr; Green Orchard Dr				NA			NA		09/12/2006

Virginia Department of Transportation
Traffic Engineering Division
2013
Annual Average Daily Traffic Volume Estimates By Section of Route
Chesterfield Maintenance Area

Route	Length	AADT	QA	4Tire	Bus	-----Truck-----				QC	K Factor	QK	Dir Factor	AAWDT	QW	Year
						2Axle	3+Axle	1Trail	2Trail							
Chesterfield County																
4893 Orchard Leaf Court	0.05	40	R			From: 20-4890 Orchard Harvest Dr To: Cul-de-Sac					NA			NA		09/12/2006
4894 Rockbasket Court	0.05	40	R			From: 20-4879 To: Cul-de-Sac					NA			NA		06/29/2009
4895 Business Center Dr	0.20	800	R			From: 20-645 Branchway Rd To: Dead End					NA			NA		10/23/2012
4896 Rockbasket Place	0.05	30	R			From: 20-4879 To: Cul-de-Sac					NA			NA		06/29/2009
4897 Rockbasket Terrace	0.05	20	R			From: 20-4879 To: Cul-de-Sac					NA			NA		06/29/2009
4898 Rockbasket Turn	0.05	20	R			From: 20-4879 To: Cul-de-Sac					NA			NA		06/29/2009
4899 Benjour Lane	0.25	620	R			From: 20-4879 To: Dead End					NA			NA		06/29/2009
4900 Triple Crown Dr	0.17	970	R			From: 20-662 Spring Run Rd To: 20-4904 Flag Tail Dr					NA			NA		10/31/2012
4901 Whirlaway Dr	0.67	440	R			From: Cul-de-Sac To: 20-4990 Alysheba Lane					NA			NA		09/12/2006
4901 Whirlaway Dr	0.08	940	R			From: 20-4991 Whirlaway Trail To: 20-4992 Whirlaway Way					NA			NA		09/12/2006
4901 Whirlaway Dr	0.10	670	R			From: 20-4947 Whirlaway Turn To: 20-4946 Whirlaway Trail					NA			NA		09/12/2006
4901 Whirlaway Dr	0.07	420	R			From: 20-4900 Triple Crown Dr To: 20-4902 Whirlaway Pl					NA			NA		09/12/2006
4901 Whirlaway Dr	0.07	220	R			From: 20-4903 Whirlaway Ct To: 20-4904 Flag Tail Dr					NA			NA		09/21/2009
4901 Whirlaway Dr	0.10	230	R			From: 20-4901 Whirlaway Dr To: Cul-de-Sac					NA			NA		09/21/2009
4902 Whirlaway Pl	0.06	40	R			From: 20-4901 Whirlaway Dr To: Cul-de-Sac					NA			NA		11/13/2006
4903 Whirlaway Ct	0.04	40	R			From: 20-4901 Whirlaway Dr To: Cul-de-Sac					NA			NA		11/13/2006
4904 Flag Tail Dr	0.10	210	R			From: 20-4901 Whirlaway Dr To: 20-4900 Triple Crown Dr					NA			NA		09/21/2009
4904 Flag Tail Dr	0.55	200	R			From: 20-4901 Whirlaway Dr To: Cul-de-Sac					NA			NA		11/13/2006

Virginia Department of Transportation
Traffic Engineering Division
2013
Annual Average Daily Traffic Volume Estimates By Section of Route
Chesterfield Maintenance Area

Route	Length	AADT	QA	4Tire	Bus	-----Truck-----				QC	K Factor	QK	Dir Factor	AAWDT	QW	Year
						2Axle	3+Axle	1Trail	2Trail							
Chesterfield County																
(4905) Citation Dr	0.08	270	R								NA			NA		05/18/2009
(4905) Citation Dr	0.14	190	R								NA			NA		05/18/2009
(4906) Belmont Stakes Dr	0.08	520	R								NA			NA		05/18/2009
(4906) Belmont Stakes Dr	0.28	800	R								NA			NA		05/18/2009
(4906) Belmont Stakes Dr	0.07	960	R								NA			NA		05/18/2009
(4906) Belmont Stakes Dr	0.04	520	R								NA			NA		05/18/2009
(4906) Belmont Stakes Dr	0.07	150	R								NA			NA		05/18/2009
(4906) Belmont Stakes Dr	0.07	80	R								NA			NA		05/18/2009
(4907) Belmont Stakes Place	0.07	50	R								NA			NA		05/18/2009
(4908) Gallant Fox Dr	0.08	310	R								NA			NA		05/18/2009
(4908) Gallant Fox Dr	0.14	300	R								NA			NA		05/18/2009
(4908) Gallant Fox Dr	0.07	270	R								NA			NA		05/18/2009
(4909) Gallant Fox Ct	0.16	130	R								NA			NA		05/18/2009
(4910) Gallant Fox Place	0.03	40	R								NA			NA		11/13/2006
(4911) Flag Tail Wat	0.06	60	R								NA			NA		11/13/2006
(4912) Pensive Place	0.04	30	R								NA			NA		11/13/2006
(4913) Buck Rub Lane	0.09	60	R								NA			NA		11/13/2006
(4914) Buck Rub Place	0.09	60	R								NA			NA		11/13/2006
(4915) Buck Rub Circle	0.04	40	R								NA			NA		05/18/2009
(4916) Belmont Stakes Ct	0.09	90	R								NA			NA		05/18/2009
(4917) Count Fleet Dr	0.12	90	R								NA			NA		11/30/2006

Virginia Department of Transportation
Traffic Engineering Division
2013
Annual Average Daily Traffic Volume Estimates By Section of Route
Chesterfield Maintenance Area

Route	Length	AADT	QA	4Tire	Bus	-----Truck-----				QC	K Factor	QK	Dir Factor	AAWDT	QW	Year
						2Axle	3+Axle	1Trail	2Trail							
Chesterfield County																
(4917) Count Fleet Dr	0.04	40	R								NA		NA			11/30/2006
(4918) Assault Dr	0.07	70	R								NA		NA			11/30/2006
(4919) Affirmed Dr	0.12	140	R								NA		NA			05/18/2009
(4919) Affirmed Dr	0.07	180	R								NA		NA			05/18/2009
(4920) Kentucky Derby Dr	0.13	160	R								NA		NA			05/18/2009
(4920) Kentucky Derby Dr	0.08	280	R								NA		NA			05/18/2009
(4920) Kentucky Derby Dr	0.34	1800	R								NA		NA			05/18/2009
(4920) Kentucky Derby Dr	0.12	180	R								NA		NA			05/18/2009
(4921) War Admiral Dr	0.19	390	R								NA		NA			05/18/2009
(4921) War Admiral Dr	0.06	320	R								NA		NA			05/18/2009
(4921) War Admiral Dr	0.07	310	R								NA		NA			05/18/2009
(4922) Secretariat Dr	0.51	250	R								NA		NA			11/30/2006
(4922) Secretariat Dr	0.19	200	R								NA		NA			11/30/2006
(4922) Secretariat Dr	0.16	260	R								NA		NA			11/30/2006
(4923) Gallant Fox Terrace	0.05	80	R								NA		NA			05/18/2009
(4924) Kentucky Derby Ct	0.08	80	R								NA		NA			05/18/2009
(4925) Kentucky Derby Pl	0.05	60	R								NA		NA			05/18/2009
(4926) Stallion Way	0.05	260	R								NA		NA			05/18/2009
(4926) Stallion Way	0.05	50	R								NA		NA			05/18/2009
(4927) Nashua Dr	0.28	330	R								NA		NA			05/18/2009
(4927) Nashua Dr	0.07	120	R								NA		NA			05/18/2009

Virginia Department of Transportation
Traffic Engineering Division
2013
Annual Average Daily Traffic Volume Estimates By Section of Route
Chesterfield Maintenance Area

Route	Length	AADT	QA	4Tire	Bus	-----Truck-----				QC	K Factor	QK	Dir Factor	AAWDT	QW	Year
						2Axle	3+Axle	1Trail	2Trail							
Chesterfield County																
4927 Nashua Dr	0.09	180	R								NA		NA			05/18/2009
4928 Nashua Ct	0.03	60	R								NA		NA			05/18/2009
4929 Nashua Pl	0.06	40	R								NA		NA			11/30/2006
4930 Stoney Creek Pkwy	0.96	1300	R								NA		NA			11/07/2012
4931 Oak Hollow Rd	0.18	170	R								NA		NA			11/15/2006
4932 Twin Cedars Rd	0.38	820	R								NA		NA			11/15/2006
4933 Foxwood Rd	0.21	190	R								NA		NA			11/15/2006
4934 Nashua Turn	0.09	80	R								NA		NA			07/06/2009
4935 Cobble Glen Ct	0.09	90	R								NA		NA			11/15/2006
4936 Twin Cedars Terrace	0.04	46	R								NA		NA			11/15/2006
4937 Twin Cliffs Lane	0.10	180	R								NA		NA			11/15/2006
4938 Twin Cedars Ct	0.06	70	R								NA		NA			11/15/2006
4939 Cedar Cliff Rd	0.52	650	R								NA		NA			11/15/2006
4940 Cedar Cliff Ct	0.03	50	R								NA		NA			11/15/2006
4941 Cedar Cliff Terrace	0.07	90	R								NA		NA			11/15/2006
4942 Hickory Glen Rd	0.13	100	R								NA		NA			11/15/2006
4943 Cedar Cliff Dr	0.05	720	R								NA		NA			11/15/2006
4944 Stoney Creek Lane	0.05	40	R								NA		NA			11/15/2006
4945 Nashua Terrace	0.10	140	R								NA		NA			07/06/2009

Virginia Department of Transportation
Traffic Engineering Division
2013
Annual Average Daily Traffic Volume Estimates By Section of Route
Chesterfield Maintenance Area

Route	Length	AADT	QA	4Tire	Bus	-----Truck-----				QC	K Factor	QK	Dir Factor	AAWDT	QW	Year
						2Axle	3+Axle	1Trail	2Trail							
Chesterfield County																
(4946) Whirlaway Terrace	0.04	60	R				20-4901 Whirlaway Dr				NA			NA		11/30/2006
							Cul-de-Sac									
(4947) Whirlaway Turn	0.04	50	R				20-4901 Whirlaway Dr				NA			NA		11/30/2006
							Cul-de-Sac									
(4948) Hill Spring Dr	0.14	180	R				Cul-de-Sac				NA			NA		11/15/2006
							20-4932 Twin Cedars Rd									
(4949) Hill Spring Terrace	0.09	120	R				Cul-de-Sac				NA			NA		11/15/2006
							Cul-de-Sac									
(4950) Sandy Oak Rd	0.37	170	R				20-4930 S. Stoney Creek Pkwy				NA			NA		11/15/2006
							20-4930 N. Stoney Creek Pkwy									
(4951) Sandy Oak Ct	0.04	49	R				Cul-de-Sac				NA			NA		11/15/2006
							20-4950 Sandy Oak Rd									
(4952) Sandy Oak Terrace	0.04	50	R				20-4950 Sandy Oak Rd				NA			NA		11/15/2006
							Cul-de-Sac									
(4953) Pungo Terrace	0.11	130	R				20-4496				NA			NA		11/30/2006
							Cul-de-Sac									
(4954) Greyfield Dr	0.32	410	R				Cul-de-Sac				NA			NA		04/07/2009
(4954) Burnettedale Dr	0.08	400	R				20-1559 Wraywood Ave				NA			NA		04/07/2009
							20-4959 Burnettedale Ct									
(4954) Burnettedale Dr	0.16	390	R				20-619 Happy Hill Rd				NA			NA		04/07/2009
							Cul-de-Sac									
(4955) Laurel Spring Ct	0.13	140	R				Cul-de-Sac				NA			NA		11/15/2006
							20-4954									
(4956) Greyfield Pl	0.04	47	R				Cul-de-Sac				NA			NA		11/15/2006
							20-4954									
(4957) Stoney Creek Ct	0.04	60	R				20-4930 Stoney Creek Pkwy				NA			NA		11/15/2006
							Cul-de-Sac									
(4958) Stoney Creek Terrace	0.04	40	R				Cul-de-Sac				NA			NA		11/15/2006
							20-4930 Stoney Creek Pkwy									
(4959) Burnettedale Ct	0.09	40	R				Cul-de-Sac				NA			NA		11/15/2006
							20-4954									
(4960) Bridgetown Court	0.05	60	R				Cul-de-Sac				NA			NA		04/07/2009
							20-1559 Wraywood Ave									
(4960) Bridgetown Court	0.24	250	R				Cul-de-Sac				NA			NA		04/07/2009
							Cul-de-Sac									
(4961) Highpaige Way	0.12	180	R				20-1559 Wraywood Ave				NA			NA		04/07/2009
							Cul-de-Sac									

Virginia Department of Transportation
Traffic Engineering Division
2013
Annual Average Daily Traffic Volume Estimates By Section of Route
Chesterfield Maintenance Area

Route	Length	AADT	QA	4Tire	Bus	-----Truck-----				QC	K Factor	QK	Dir Factor	AAWDT	QW	Year
						2Axle	3+Axle	1Trail	2Trail							
Chesterfield County																
(4962) Old Hampstead Ct	0.16	160	R								NA			NA		11/15/2006
			From: Dead End													
(4962) Old Hampstead Ct	0.06	180	R								NA			NA		11/15/2006
			To: 20-4963 Old Hampstead Lane													
			From: 20-1559 Wraywood Ave													
(4963) Old Hampstead Lane	0.11	330	R								NA			NA		11/15/2006
			To: 20-4962 Old Hampstead Ct													
			From: 20-4964 Happy Hill Rd													
(4964) Happy Hill Rd	0.30	2400	G	97%	1%	1%	0%	0%	0%	C	NA			2400	G	2013
			To: 20-625 Branders Bridge Rd													
(4964) Happy Hill Rd	0.17	3200	R								NA			NA		09/04/2012
			From: 20-4965 Lippingham Pl													
(4964) Happy Hill Rd	0.17	3300	R								NA			NA		09/04/2012
			To: 20-4963 Old Hampstead Lane													
			From: 20-619 Happy Hill Rd													
(4965) Lippingham Pl	0.04	650	R								NA			NA		11/15/2006
			To: 20-4966 Lippingham Dr													
			From: 20-4964 Happy Hill Rd													
(4966) Lippingham Dr	0.31	230	R								NA			NA		11/15/2006
			To: Cul-de-Sac													
(4966) Lippingham Dr	0.20	370	R								NA			NA		04/07/2009
			From: 20-4965 Lippingham Pl													
			To: 20-4967 W, Lippingham Lane													
(4967) Lippingham Lane	0.33	170	R								NA			NA		11/30/2006
			From: Cul-de-Sac													
			To: 20-4966 Lippingham Dr													
(4968) Lippingham Terrace	0.08	90	R								NA			NA		11/30/2006
			From: 20-4967 Lippingham Lane													
			To: Cul-de-Sac													
(4969) Lippingham Circle	0.06	50	R								NA			NA		04/07/2009
			From: 20-4967 Lippingham Lane													
			To: Cul-de-Sac													
(4970) Pagehurst Dr	0.37	730	R								NA			NA		10/31/2012
			From: 20-902 Salisbury Dr													
			To: Cul-de-Sac													
(4971) Ferdinand Lane	0.18	320	R								NA			NA		07/06/2009
			From: Cul-de-Sac													
			To: 20-4901 Whirlaway Dr													
(4972) Seattle Slew Lane	0.18	120	R								NA			NA		07/06/2009
			From: 20-4971													
			To: 20-4901 Whirlaway Dr													
(4973) Seattle Slew Terrace	0.07	80	R								NA			NA		07/06/2009
			From: Cul-de-Sac													
			To: 20-4972													
(4974) Whirlaway Mews	0.05	70	R								NA			NA		07/06/2009
			From: Cul-de-Sac													
			To: 20-4901 Whirlaway Dr													
(4975) Sunnys Halo Court	0.06	80	R								NA			NA		07/06/2009
			From: 20-4922 Secretariat Dr													
			To: Cul-de-Sac													
(4976) Palomino Way	0.17	220	R								NA			NA		07/06/2009
			From: Cul-de-Sac													
			To: 20-4901 Whirlaway Dr													
(4977) Nairn Rd	0.11	880	R								NA			NA		04/07/2009
			From: 20-4964; 20-4965													
			To: 20-4978 Nairn Lane													

Virginia Department of Transportation
Traffic Engineering Division
2013
Annual Average Daily Traffic Volume Estimates By Section of Route
Chesterfield Maintenance Area

Route	Length	AADT	QA	4Tire	Bus	-----Truck-----				QC	K Factor	QK	Dir Factor	AAWDT	QW	Year
						2Axle	3+Axle	1Trail	2Trail							
Chesterfield County																
(4978) Nairn Lane	0.24	190	R			From: Cul-de-Sac					NA			NA		11/30/2006
(4978) Nairn Lane	0.51	400	R			To: 20-4977					NA			NA		04/07/2009
(4979) Nairn Court	0.08	60	R			From: Cul-de-Sac					NA			NA		04/07/2009
(4980) Mill Forest Dr	0.17	160	R			To: 20-4978					NA			NA		11/27/2006
(4981) Mill Forest Ct	0.03	40	R			From: 20-4982 Mill Lock Terrace					NA			NA		11/27/2006
(4982) Mill Lock Terrace	0.12	60	R			To: 20-677 Old Buckingham Rd					NA			NA		11/27/2006
(4983) Silver Creek Ct	0.07	60	R			From: Cul-de-Sac					NA			NA		11/27/2006
(4984) Native Dancer Dr	0.05	46	R			To: 20-677 Old Buckingham Rd					NA			NA		11/27/2006
(4984) Native Dancer Dr	0.04	370	R			From: Cul-de-Sac					NA			NA		11/27/2006
(4984) Native Dancer Dr	0.06	300	R			To: 20-4700					NA			NA		11/27/2006
(4984) Native Dancer Dr	0.06	80	R			From: 20-4986 Lucky Debonair Lane					NA			NA		11/27/2006
(4985) Swale Lane	0.06	80	R			To: 20-4985 Swale Lane					NA			NA		11/27/2006
(4985) Swale Lane	0.15	70	R			From: Cul-de-Sac					NA			NA		11/27/2006
(4986) Lucky Debonair Lane	0.17	110	R			To: 20-4984 Native Dancer Dr					NA			NA		11/27/2006
(4986) Lucky Debonair Lane	0.05	60	R			From: 20-4997 Proud Clairion Lane					NA			NA		11/27/2006
(4987) Winning Colors Lane	0.11	300	R			To: 20-4994					NA			NA		11/27/2006
(4987) Winning Colors Lane	0.06	160	R			From: 20-4984 Native Dancer Dr					NA			NA		11/27/2006
(4987) Winning Colors Lane	0.13	120	R			To: 20-4994					NA			NA		11/27/2006
(4988) Winning Colors Ct	0.05	60	R			From: 20-4988 Winning Colors Ct					NA			NA		11/27/2006
(4989) Winning Colors Place	0.08	100	R			To: 20-4989 Winning Colors Pl					NA			NA		11/27/2006
(4990) Alysheba Lane	0.04	870	R			From: 20-5048 Genuine Risk Lane					NA			NA		11/01/2012
						To: 20-4987 Winning Colors Lane					NA			NA		11/27/2006
						From: Cul-de-Sac					NA			NA		11/27/2006
						To: 20-4987 Winning Colors Lane					NA			NA		11/27/2006
						From: 20-662 Spring Run Rd					NA			NA		11/01/2012
						To: 20-4901 Whirlaway Dr					NA			NA		11/01/2012

Virginia Department of Transportation
Traffic Engineering Division
2013
Annual Average Daily Traffic Volume Estimates By Section of Route
Chesterfield Maintenance Area

Route	Length	AADT	QA	4Tire	Bus	-----Truck-----				QC	K Factor	QK	Dir Factor	AAWDT	QW	Year
						2Axle	3+Axle	1Trail	2Trail							
Chesterfield County																
(4991) Whirlaway Trail	0.08	50	R								NA			NA		11/27/2006
(4992) Whirlaway Way	0.08	40	R								NA			NA		11/27/2006
(4993) Pungo Court	0.12	60	R								NA			NA		11/27/2006
(4994) Chateaugay Lane	0.03	980	R								NA			NA		11/27/2006
(4994) Chateaugay Lane	0.08	950	R								NA			NA		11/27/2006
(4994) Chateaugay Lane	0.06	970	R								NA			NA		11/27/2006
(4994) Chateaugay Lane	0.05	980	R								NA			NA		11/27/2006
(4994) Chateaugay Lane	0.03	710	R								NA			NA		11/27/2006
(4995) Cannonade Lane	0.04	40	R								NA			NA		11/27/2006
(4995) Cannonade Lane	0.08	120	R								NA			NA		11/27/2006
(4995) Cannonade Lane	0.10	270	R								NA			NA		11/27/2006
(4996) Cannonade Ct	0.03	40	R								NA			NA		11/27/2006
(4997) Proud Clairion Lane	0.14	60	R								NA			NA		11/27/2006
(4998) Decidedly Lane	0.04	60	R								NA			NA		11/27/2006
(4998) Decidedly Lane	0.07	180	R								NA			NA		11/27/2006
(4998) Decidedly Lane	0.06	70	R								NA			NA		11/27/2006
(4999) Decidedly Ct	0.12	90	R								NA			NA		11/27/2006
(5000) Sandstone Ridge Rd	0.28	310	R								NA			NA		11/27/2006
(5000) Chestnut Bluff Rd	0.32	270	R								NA			NA		11/27/2006
(5001) Sandstone Ridge Ct	0.05	40	R								NA			NA		11/27/2006
(5002) Sandstone Ridge Terrace	0.13	110	R								NA			NA		11/27/2006

Virginia Department of Transportation
Traffic Engineering Division
2013
Annual Average Daily Traffic Volume Estimates By Section of Route
Chesterfield Maintenance Area

Route	Length	AADT	QA	4Tire	Bus	-----Truck-----				QC	K Factor	QK	Dir Factor	AAWDT	QW	Year
						2Axle	3+Axle	1Trail	2Trail							
Chesterfield County																
5003 Orchard Grove Dr	0.12	70	R			From: 20-5006 Orchard Grove Lane To: 20-5000 Chestnut Bluff Rd					NA			NA		11/27/2006
5004 Chestnut Bluff Terrace	0.16	130	R			From: 20-5000 Chestnut Bluff Rd To: Cul-de-Sac					NA			NA		11/27/2006
5005 Chestnut Bluff Pl	0.09	80	R			From: 20-5000 Chestnut Bluff Rd To: Cul-de-Sac					NA			NA		11/27/2006
5006 Orchard Grove Lane	0.15	120	R			From: 20-4337 Lakebluff Pkwy To: Cul-de-Sac					NA			NA		11/27/2006
5007 Orchard Grove Ct	0.05	60	R			From: Cul-de-Sac To: 20-5006 Orchard Grove Lane					NA			NA		11/27/2006
5008 Saddle Hill Dr	0.25	210	R			From: 20-4337 Lakebluff Pkwy To: Cul-de-Sac					NA			NA		11/27/2006
5009 Meadow Chase Rd	0.38	270	R			From: 20-4337 Lakebluff Pkwy To: End Loop					NA			NA		11/27/2006
5010 Brandon Hill Dr	0.04	490	R			From: 20-5011 Buffalo Nickel Dr To: 20-5013; 20-5014					NA			NA		11/27/2006
5011 Buffalo Nickel Dr	0.17	420	R			From: 20-5109 Buffalo Springs Dr To: 20-5010 Brandon Hill Dr					NA			NA		05/13/2009
5011 Buffalo Nickel Dr	0.18	220	R			From: 20-5010 Brandon Hill Dr To: Cul-de-Sac					NA			NA		11/27/2006
5012 Buffalo Nickel Ct	0.08	170	R			From: Cul-de-Sac To: 20-5011 Buffalo Nickel Dr					NA			NA		11/01/2012
5013 Battlecreek Dr	0.66	2900	R			From: Cul-de-Sac To: 20-5010 Brandon Hill Dr; 20-5014 Bay Knolls Trail					NA			NA		11/01/2012
5013 Battlecreek Dr	0.34	4200	R			From: 20-5010 Brandon Hill Dr; 20-5014 Bay Knolls Trail To: 20-654 Bailey Bridge Rd					NA			NA		09/11/2012
5014 Bay Knolls Trail	0.04	1000	R			From: 20-5013 Battlecreek Dr To: 20-5015 Bay Knolls Terrace; Bay Knolls Ct					NA			NA		11/27/2006
5014 Bay Knolls Trail	0.12	780	R			From: 20-5015 Bay Knolls Terrace; Bay Knolls Ct To: 20-5016 Hillcreek Dr					NA			NA		11/27/2006
5015 Bay Knolls Ct	0.05	40	R			From: Cul-de-Sac To: 20-5014 Bay Knolls Trail					NA			NA		11/27/2006
5015 Bay Knolls Terrace	0.11	70	R			From: 20-5014 Bay Knolls Trail To: Cul-de-Sac					NA			NA		11/27/2006
5016 Hillcreek Dr	0.24	560	R			From: 20-5013 Battlecreek Dr To: 20-5014 Bay Knolls Trail					NA			NA		11/27/2006
5016 Hillcreek Dr	0.07	480	R			From: 20-5014 Bay Knolls Trail To: 20-5017 Hillcreek Terrace; Hillcreek Pl					NA			NA		11/27/2006
5016 Hillcreek Dr	0.06	350	R			From: 20-5017 Hillcreek Terrace; Hillcreek Pl To: 20-5018 Hillcreek Ct					NA			NA		11/27/2006

Virginia Department of Transportation
Traffic Engineering Division
2013
Annual Average Daily Traffic Volume Estimates By Section of Route
Chesterfield Maintenance Area

Route	Length	AADT	QA	4Tire	Bus	-----Truck-----				QC	K Factor	QK	Dir Factor	AAWDT	QW	Year
						2Axle	3+Axle	1Trail	2Trail							
Chesterfield County																
(5016) Hillcreek Dr	0.14	270	R			From: 20-5018 Hillcreek Ct					NA		NA			11/27/2006
(5016) Hillcreek Dr	0.52	820	R			To: 20-5470 Point Landing Ct					NA		NA			11/27/2006
						From: 20-5013 Battlecreek Dr										
(5017) Hillcreek Pl	0.04	40	R			To: Cul-de-Sac					NA		NA			11/27/2006
(5017) Hillcreek Terrace	0.08	47	R			From: 20-5016 Hillcreek Dr					NA		NA			11/27/2006
						To: Dead End										
(5018) Hillcreek Ct	0.08	40	R			From: Cul-de-Sac					NA		NA			11/27/2006
						To: 20-5016 Hillcreek Dr										
(5019) Buffalo Nickel Place	0.06	80	R			From: Cul-de-Sac					NA		NA			05/13/2009
						To: 20-5011 Buffalo Nickel Dr										
(5020) Royal Birkdale Pkwy	0.22	1800	R			From: 20-621 Winterpock Rd					NA		NA			11/01/2012
						To: 20-5021 Royal Birkdale Dr										
(5021) Royal Birkdale Dr	0.69	960	R			From: 20-5279 Spyglass Hill Circle					NA		NA			07/06/2009
						To: 20-5041										
(5021) Royal Birkdale Dr	0.07	860	R			From: 20-5040 Merseyside Lane					NA		NA			07/06/2009
						To: 20-5039										
(5021) Royal Birkdale Dr	0.06	840	R			From: 20-5038 Duchess Way					NA		NA			07/06/2009
						To: 20-5036 Highgate Hill Dr										
(5021) Royal Birkdale Dr	0.29	770	R			From: 20-5023 Old Brompton Rd					NA		NA			11/01/2012
						To: 20-5020 Royal Birkdale Pkwy										
(5021) Royal Birkdale Dr	0.05	1500	R			From: 20-5022 Leamington Dr					NA		NA			07/06/2009
						To: 20-5024 Houghton St										
(5021) Ainsdale Lane	0.34	730	R			From: Cul-de-Sac					NA		NA			07/06/2009
						To: Cul-de-Sac										
(5022) Leamington Dr	0.15	120	R			From: Cul-de-Sac					NA		NA			11/27/2006
						To: 20-5021 Ainsdale Lane; Royal Birkdale Dr										
(5023) Old Brompton Rd	0.12	100	R			From: 20-5021 Royal Birkdale Dr					NA		NA			11/27/2006
						To: Cul-de-Sac										
(5024) Houghton St	0.12	150	R			From: Cul-de-Sac					NA		NA			07/06/2009
						To: 20-5026 Houghton Pl										
(5024) Houghton St	0.08	340	R			From: 20-5025 Houghton Ct					NA		NA			07/06/2009
						To: 20-5021 Ainsdale Lane										

Virginia Department of Transportation
Traffic Engineering Division
2013
Annual Average Daily Traffic Volume Estimates By Section of Route
Chesterfield Maintenance Area

Route	Length	AADT	QA	4Tire	Bus	-----Truck-----				QC	K Factor	QK	Dir Factor	AAWDT	QW	Year
						2Axle	3+Axle	1Trail	2Trail							
Chesterfield County																
5025	Houghton Ct	0.05	70	R			From: 20-5024 Houghton St					NA		NA		07/06/2009
							To: Cul-de-Sac									
5026	Houghton Pl	0.12	190	R			From: Cul-de-Sac					NA		NA		07/06/2009
							To: 20-5024 Houghton St									
5027	Old Bond St	0.27	340	R			From: 20-5021 Ainsdale Lane					NA		NA		07/06/2009
							To: Cul-de-Sac									
5028	Old Bond Court	0.03	70	R			From: Cul-de-Sac					NA		NA		07/06/2009
							To: 20-5027									
5029	Turning Lane	0.08	120	R			From: Cul-de-Sac					NA		NA		07/06/2009
							To: 20-5021 Ainsdale Lane									
5035	Preakness Ct	0.18	130	R			From: Cul-de-Sac					NA		NA		11/27/2006
							To: 20-4922 Secretariat Dr									
5036	Highgate Hill Dr	0.07	80	R			From: Cul-de-Sac					NA		NA		07/06/2009
							To: 20-5037 Highgate Hill Ct									
5036	Highgate Hill Dr	0.11	200	R			From: 20-5021 Royal Birkdale Dr					NA		NA		07/06/2009
							To: 20-5036 Highgate Hill Dr									
5037	Highgate Hill Ct	0.06	70	R			From: Cul-de-Sac					NA		NA		07/06/2009
							To: Cul-de-Sac									
5038	Duchess Way	0.05	60	R			From: Cul-de-Sac					NA		NA		07/06/2009
							To: 20-5021 Royal Birkdale Dr									
5039	Thornton Heath Dr	0.12	160	R			From: Cul-de-Sac					NA		NA		07/06/2009
							To: 20-5021 Royal Birkdale Dr									
5040	Merseyside Lane	0.21	230	R			From: Cul-de-Sac					NA		NA		07/06/2009
							To: 20-5021 Royal Birkdale Dr									
5041	Twickenham Place	0.06	60	R			From: 20-5021 Royal Birkdale Dr					NA		NA		07/06/2009
							To: Cul-de-Sac									
5042	Secretariat Ct	0.08	90	R			From: Cul-de-Sac					NA		NA		10/16/2006
							To: 20-4922 Secretariat Dr									
5043	Northern Dancer Ct	0.14	80	R			From: Cul-de-Sac					NA		NA		10/16/2006
							To: 20-4922 Secretariat Dr									
5044	Bold Forbes Lane	0.17	130	R			From: Cul-de-Sac					NA		NA		10/16/2006
							To: 20-4922 Secretariat Dr									
5045	Bold Forbes Ct	0.04	30	R			From: Cul-de-Sac					NA		NA		10/16/2006
							To: 20-5044 Bold Forbes Lane									
5046	Sunday Silence Lane	0.04	180	R			From: 20-654 Bailey Bridge Rd					NA		NA		10/16/2006
							To: 20-4922 Secretariat Dr									
5046	Sunday Silence Lane	0.26	890	R			From: 20-4922 Secretariat Dr					NA		NA		10/16/2006
							To: 20-4922 Secretariat Dr									

Virginia Department of Transportation
Traffic Engineering Division
2013
Annual Average Daily Traffic Volume Estimates By Section of Route
Chesterfield Maintenance Area

Route	Length	AADT	QA	4Tire	Bus	-----Truck-----				QC	K Factor	QK	Dir Factor	AAWDT	QW	Year
						2Axle	3+Axle	1Trail	2Trail							
Chesterfield County																
5047	Sunday Silence Ct	0.04	30	R							NA			NA		10/16/2006
5048	Genuine Risk Lane	0.23	360	R							NA			NA		10/16/2006
5049	Genuine Risk Ct	0.05	40	R							NA			NA		10/16/2006
5050	Cedar Crossing Dr	0.07	300	R							NA			NA		10/16/2006
5051	Cedar Crossing Terrace	0.22	200	R							NA			NA		10/16/2006
5052	Cedar Crossing Pl	0.04	46	R							NA			NA		10/16/2006
5053	Cedar Crossing Tl	0.15	190	R							NA			NA		10/16/2006
5054	Cedar Crossing Circle	0.03	50	R							NA			NA		10/16/2006
5055	Cedar Crossing Ct	0.04	48	R							NA			NA		10/16/2006
5056	Sunnyside Terrace	0.17	250	R							NA			NA		07/06/2009
5057	Eastern Ridge Place	0.12	180	R							NA			NA		07/06/2009
5058	Ash Dale Way	0.10	210	R							NA			NA		07/06/2009
5059	Ash Dale Court	0.03	60	R							NA			NA		07/06/2009
5060	Hillcreek Circle	0.05	70	R							NA			NA		05/13/2009
5061	Goldengate Place	0.07	110	R							NA			NA		05/13/2009
5062	Hillcreek Mews	0.05	60	R							NA			NA		05/13/2009
5063	Hillcreek Turn	0.10	120	R							NA			NA		05/13/2009
5064	Point Placid Dr	0.28	230	R							NA			NA		05/13/2009
5065	Point Sunrise Ct	0.09	100	R							NA			NA		05/13/2009

Virginia Department of Transportation
Traffic Engineering Division
2013
Annual Average Daily Traffic Volume Estimates By Section of Route
Chesterfield Maintenance Area

Route	Length	AADT	QA	4Tire	Bus	-----Truck-----				QC	K Factor	QK	Dir Factor	AAWDT	QW	Year
						2Axle	3+Axle	1Trail	2Trail							
Chesterfield County																
(5066) Bay Landing Ct	0.03	70	R			From: 20-5016 Hillcreek Dr					NA		NA			05/13/2009
						To: Cul-de-Sac										
(5067) Longfellow Dr	0.31	90	R			From: Cul-de-Sac					NA		NA			05/13/2009
(5067) Longfellow Dr	0.10	60	R			From: 20-5016 Hillcreek Dr					NA		NA			05/13/2009
						To: 20-5064 Point Placid Dr										
(5068) Torrey Pines Circle	0.05	40	R			From: Cul-de-Sac					NA		NA			07/06/2009
						To: 20-5021; 20-5057										
(5069) Torrey Pines Dr	0.21	280	R			From: Cul-de-Sac					NA		NA			07/06/2009
						To: 20-5021; 20-5087										
(5070) Stemwell Blvd	0.70	1100	R			From: 20-5072 St Regis Dr					NA		NA			11/01/2012
						To: 20-678 Providence Rd										
(5071) Stemwell Circle	0.04	30	R			From: Cul-de-Sac					NA		NA			11/30/2006
						To: 20-5070 Stemwell Blvd										
(5072) St Regis Dr	0.72	410	R			From: Cul-de-Sac					NA		NA			11/30/2006
						To: 20-5070 Stemwell Blvd										
(5073) St Regis Terrace	0.06	40	R			From: Cul-de-Sac					NA		NA			11/30/2006
						To: 20-5072 St Regis Dr										
(5074) Stemwell Point	0.05	40	R			From: Cul-de-Sac					NA		NA			11/30/2006
						To: 20-5070 Stemwell Blvd										
(5074) Stemwell Pl	0.08	30	R			From: Cul-de-Sac					NA		NA			11/30/2006
						To: Cul-de-Sac										
(5075) Teaberry Dr	0.39	150	R			From: Falkirk Dr					NA		NA			11/30/2006
						To: 20-5070 Stemwell Blvd										
(5076) Stemwell Ct	0.06	40	R			From: 20-5070 Stemwell Blvd					NA		NA			11/30/2006
						To: Cul-de-Sac										
(5077) Stemwell Terrace	0.05	40	R			From: 20-5070 Stemwell Blvd					NA		NA			11/30/2006
						To: Cul-de-Sac										
(5078) Stemwell Lane	0.03	20	R			From: Cul-de-Sac					NA		NA			11/30/2006
						To: 20-5070 Stemwell Blvd										
(5079) St Regis Ct	0.06	40	R			From: Cul-de-Sac					NA		NA			11/30/2006
						To: 20-5072 St Regis Dr										
(5080) Chesin Landing Dr	2.21	1900	R			From: Cul-de-Sac					NA		NA			09/21/2009
						To: 20-657 Ivey Mill Rd										
(5081) Chesin Landing Place	0.09	40	R			From: 20-5080					NA		NA			09/21/2009
						To: Cul-de-Sac										
(5082) Chesin Point Dr	0.42	260	R			From: Cul-de-Sac					NA		NA			09/21/2009
						To: 20-5080										

Virginia Department of Transportation
 Traffic Engineering Division
 2013
 Annual Average Daily Traffic Volume Estimates By Section of Route
 Chesterfield Maintenance Area

Route	Length	AADT	QA	4Tire	Bus	-----Truck-----				QC	K Factor	QK	Dir Factor	AAWDT	QW	Year
						2Axle	3+Axle	1Trail	2Trail							
Chesterfield County																
5083 Chesin Landing Court	0.22	160	R			From: 20-5080					NA		NA			09/21/2009
						To: Cul-de-Sac										
5084 Chesin Landing Terrace	0.28	100	R			From: Cul-de-Sac					NA		NA			09/21/2009
						To: 20-5080										
5085 Chesin Landing Court	0.09	40	R			From: 20-5082					NA		NA			09/21/2009
						To: Cul-de-Sac										
5086 Emerald Valley Circle	0.07	70	R			From: 20-5069 SOUTH Loop					NA		NA			07/06/2009
						To: 20-5069 NORTH Loop										
5087 Seabrook Circle	0.10	110	R			From: 20-5021; 20-5069					NA		NA			07/06/2009
						To: 20-5021 Royal Birkdale Dr										
5088 Bexley Farms Dr	0.09	160	R			From: Cul-de-Sac					NA		NA			07/06/2009
						To: 20-5070 Stemwell Blvd										
5089 Bexley Farms Court	0.08	80	R			From: 20-5088					NA		NA			07/06/2009
						To: Cul-de-Sac										
5090 Malbon Way	0.08	70	R			From: Cul-de-Sac					NA		NA			11/30/2006
						To: 20-2767										
5091 Morgan Trail Dr	0.09	80	R			From: Cul-de-Sac					NA		NA			11/30/2006
						To: 20-2767										
5092 Heartside Pl	0.09	90	R			From: Cul-de-Sac					NA		NA			11/30/2006
						To: 20-2767										
5093 Farmhill Lane	0.09	45	R			From: Dead End					NA		NA			11/30/2006
						To: 20-2767										
5094 Madras Ct	0.04	30	R			From: Cul-de-Sac					NA		NA			11/30/2006
						To: 20-2767										
5094 Madras Ct	0.03	140	R			From: 20-5095 Madras Circle					NA		NA			11/30/2006
						To: 20-5095 Madras Cr										
5094 Madras Ct	0.14	100	R			From: Cul-de-Sac					NA		NA			11/30/2006
						To: Cul-de-Sac										
5095 Madras Circle	0.03	30	R			From: 20-5094 Madras Ct					NA		NA			11/30/2006
						To: Cul-de-Sac										
5096 Follensbee Lane	0.20	320	R			From: 20-5434 Lander Rd					NA		NA			08/10/2006
						To: 20-5148 Felbridge Way										
5097 Latham Ct	0.03	40	R			From: Cul-de-Sac					NA		NA			08/10/2006
						To: 20-5099 Latham Blvd										
5098 Latham Place	0.06	60	R			From: 20-5099 Latham Blvd					NA		NA			08/10/2006
						To: Cul-de-Sac										
5099 Latham Blvd	0.15	160	R			From: 20-5920					NA		NA			08/10/2006
						To: 20-5147 Lastingham Dr										

Virginia Department of Transportation
Traffic Engineering Division
2013
Annual Average Daily Traffic Volume Estimates By Section of Route
Chesterfield Maintenance Area

Route	Length	AADT	QA	4Tire	Bus	-----Truck-----				QC	K Factor	QK	Dir Factor	AAWDT	QW	Year
						2Axle	3+Axle	1Trail	2Trail							
Chesterfield County																
5100	Gates Bluff Dr	0.60	780	R							NA			NA		07/19/2009
5101	Gates Bluff Place	0.09	50	R							NA			NA		07/19/2009
5101	Gates Bluff Place	0.30	130	R							NA			NA		07/19/2009
5102	Gates Bluff Ct	0.21	140	R							NA			NA		07/19/2009
5103	Gates Bluff Terrace	0.19	90	R							NA			NA		07/19/2009
5104	Heathbluff Ct	0.17	120	R							NA			NA		07/19/2009
5105	Royal Birkdale Place	0.10	2500	R							NA			NA		09/11/2012
5106	Emerald Dunes Circle	0.15	90	R							NA			NA		08/10/2006
5107	Ashbourne Hollow Circle	0.10	70	R							NA			NA		08/10/2006
5108	Buffalo Nickel Turn	0.06	100	R							NA			NA		08/10/2006
5109	Buffalo Springs Dr	0.19	180	R							NA			NA		08/10/2006
5110	Anderson Forge Dr	0.16	780	R							NA			NA		07/08/2009
5111	Ponycart Dr	0.22	630	R							NA			NA		07/08/2009
5112	Bellows Dr	0.24	320	R							NA			NA		07/08/2009
5113	Anderson Forge Court	0.04	80	R							NA			NA		07/08/2009
5114	Anderson Forge Place	0.04	70	R							NA			NA		07/08/2009
5115	Penney Bridge Dr	0.15	220	R							NA			NA		11/27/2006
5116	Kent Forest Dr	0.32	690	R							NA			NA		08/08/2006
5117	Kent Forest Ct	0.09	90	R							NA			NA		08/08/2006

Virginia Department of Transportation
Traffic Engineering Division
2013
Annual Average Daily Traffic Volume Estimates By Section of Route
Chesterfield Maintenance Area

Route	Length	AADT	QA	4Tire	Bus	-----Truck-----				QC	K Factor	QK	Dir Factor	AAWDT	QW	Year
						2Axle	3+Axle	1Trail	2Trail							
Chesterfield County																
(5118) Kent Forest Pl	0.03	50	R								NA		NA			08/08/2006
(5119) Knobbly Ct	0.15	200	R								NA		NA			08/08/2006
(5120) Pheasant Run Dr	0.32	730	R								NA		NA			11/07/2012
(5121) Birds Eye Pl	0.06	60	R								NA		NA			11/15/2006
(5122) Long Feather Ct	0.04	60	R								NA		NA			11/15/2006
(5123) Swallow Rd	0.04	20	R								NA		NA			11/15/2006
(5123) Swallow Rd	0.06	70	R								NA		NA			11/15/2006
(5124) Nesting Way	0.04	40	R								NA		NA			11/15/2006
(5125) Birds Eye Terrace	0.12	210	R								NA		NA			11/15/2006
(5126) Thrushwood Way	0.11	160	R								NA		NA			11/15/2006
(5127) Thrushwood Court	0.03	50	R								NA		NA			11/15/2006
(5128) Thrushwood Terrace	0.03	100	R								NA		NA			11/15/2006
(5128) Thrushwood Terrace	0.09	160	R								NA		NA			03/16/2009
(5129) Fantail Ct	0.03	40	R								NA		NA			11/15/2006
(5130) Longmeadow Blvd	0.45	4600	R								NA		NA			03/16/2009
(5131) Longmeadow Circle	0.42	2000	R								NA		NA			03/16/2009
(5131) Longmeadow Court	0.41	2100	R								NA		NA			03/16/2009
(5131) Longmeadow Lane	0.59	2600	R								NA		NA			03/16/2009
(5132) Appleford Lane	0.08	960	R								NA		NA			03/06/2009

Virginia Department of Transportation
Traffic Engineering Division
2013
Annual Average Daily Traffic Volume Estimates By Section of Route
Chesterfield Maintenance Area

Route	Length	AADT	QA	4Tire	Bus	-----Truck-----				QC	K Factor	QK	Dir Factor	AAWDT	QW	Year
						2Axle	3+Axle	1Trail	2Trail							
Chesterfield County																
5133 Ramsey Dr	0.21	420	R			From: Dead End					NA		NA			03/06/2009
						To: Cul-de-Sac										
5134 Ramsey Court	0.13	150	R			From: Cul-de-Sac					NA		NA			03/06/2009
						To: 20-5133										
5135 Appleford Dr	0.33	520	R			From: Cul-de-Sac					NA		NA			03/06/2009
						To: Cul-de-Sac										
5136 Appleford Court	0.09	90	R			From: 20-5135					NA		NA			03/06/2009
						To: Cul-de-Sac										
5137 Lyndhurst Dr	0.20	390	R			From: Cul-de-Sac					NA		NA			03/06/2009
						To: 20-5131										
5138 Lyndhurst Court	0.09	120	R			From: Cul-de-Sac					NA		NA			03/06/2009
						To: 20-5137										
5139 Northington Court	0.05	70	R			From: Cul-de-Sac					NA		NA			03/06/2009
						To: 20-5130										
5140 Leaffield Dr	0.09	80	R			From: Cul-de-Sac					NA		NA			10/16/2006
						To: 20-5144 Whitecastle Dr										
5140 Leaffield Dr	0.15	1100	R			From: 20-5144 Whitecastle Dr					NA		NA			10/16/2006
						To: 20-5142 Aylesford Dr										
5140 Leaffield Dr	0.06	1700	R			From: 20-5142 Aylesford Dr					NA		NA			10/16/2006
						To: 20-5141 Royenwood Rd										
5140 Leaffield Dr	0.24	1800	R			From: 20-5141 Royenwood Rd					NA		NA			07/31/2012
						To: 20-714 Winterfield Rd										
5141 Royenwood Rd	0.11	70	R			From: 20-5140 Leaffield Dr					NA		NA			10/16/2006
						To: Cul-de-Sac										
5142 Aylesford Dr	0.27	810	R			From: 20-5140 Leaffield Dr					NA		NA			10/16/2006
						To: Cul-de-Sac										
5143 Aylesford Ct	0.03	30	R			From: 20-5142 Aylesford Dr					NA		NA			10/16/2006
						To: Cul-de-Sac										
5144 Whitecastle Dr	0.09	110	R			From: Cul-de-Sac					NA		NA			10/16/2006
						To: 20-5145 Broughton Rd										
5144 Whitecastle Dr	0.21	910	R			From: 20-5145 Broughton Rd					NA		NA			10/16/2006
						To: 20-5140 Leaffield Dr										
5145 Broughton Rd	0.14	1100	R			From: 20-5140 Leaffield Dr					NA		NA			10/16/2006
						To: 20-5144 Whitecastle Dr										
5146 Hartlepool Lane	0.30	880	R			From: 20-5144 Whitecastle Dr					NA		NA			10/16/2006
						To: 20-5147 Lastingham Dr										
5147 Lastingham Dr	0.23	130	R			From: 20-5147 Lastingham Dr					NA		NA			10/16/2006
						To: 20-5146 Hartlepool Ln										
5147 Lastingham Dr	0.18	60	R			From: 20-5146; 20-5146					NA		NA			06/22/2009
						To: Shadow of:0 SN:991379										

Virginia Department of Transportation
Traffic Engineering Division
2013
Annual Average Daily Traffic Volume Estimates By Section of Route
Chesterfield Maintenance Area

Route	Length	AADT	QA	4Tire	Bus	-----Truck-----				QC	K Factor	QK	Dir Factor	AAWDT	QW	Year
						2Axle	3+Axle	1Trail	2Trail							
Chesterfield County																
(5148) Felbridge Way	0.31	140	R								NA		NA			10/16/2006
(5148) Felbridge Way	0.06	180	R								NA		NA			10/16/2006
(5149) Felbridge Ct	0.08	50	R								NA		NA			10/16/2006
(5150) Brocket Dr	0.17	230	R								NA		NA			10/16/2006
(5150) Brocket Dr	0.07	260	R								NA		NA			10/16/2006
(5150) Brocket Dr	0.05	310	R								NA		NA			10/16/2006
(5151) Brocket Ct	0.07	80	R								NA		NA			10/16/2006
(5152) Camouflage Ct	0.05	50	R								NA		NA			10/16/2006
(5153) Salten Court	0.04	70	R								NA		NA			07/06/2009
(5154) Faline Court	0.03	40	R								NA		NA			07/06/2009
(5155) Maurer Lane	0.19	450	R								NA		NA			02/27/2009
(5156) Betz Court	0.09	130	R								NA		NA			02/27/2009
(5157) Maurer Court	0.09	120	R								NA		NA			02/27/2009
(5158) Goddingham Ct	0.07	50	R								NA		NA			02/27/2009
(5159) Regalia Dr	0.37	260	R								NA		NA			10/16/2006
(5160) Highland Glen Dr	0.35	1800	R								NA		NA			09/19/2012
(5160) Highland Glen Dr	0.12	1400	R								NA		NA			10/31/2012
(5160) Highland Glen Dr	0.55	1200	R								NA		NA			04/09/2009
(5160) Highland Glen Dr	0.40	1300	R								NA		NA			10/31/2012
(5160) Highland Glen Dr	0.78	1000	R								NA		NA			10/31/2012
(5160) Highland Glen Dr	0.21	770	R								NA		NA			04/09/2009

Virginia Department of Transportation
Traffic Engineering Division
2013
Annual Average Daily Traffic Volume Estimates By Section of Route
Chesterfield Maintenance Area

Route	Length	AADT	QA	4Tire	Bus	-----Truck-----				QC	K Factor	QK	Dir Factor	AAWDT	QW	Year
						2Axle	3+Axle	1Trail	2Trail							
Chesterfield County																
(5160) Highland Glen Dr	0.16	280	R			From: 20-5186 Eastfair Dr					NA		NA			10/31/2012
						To: Cul-de-Sac										
(5161) Glendevon Rd	0.28	290	R			From: Cul-de-Sac					NA		NA			10/31/2012
						To: 20-5160 Highland Glen Dr										
(5161) Glendevon Rd	0.33	230	R			From: Cul-de-Sac					NA		NA			10/16/2006
						To: Cul-de-Sac										
(5162) Glendevon Ct	0.07	47	R			From: Cul-de-Sac					NA		NA			10/16/2006
						To: 20-5161; 20-5163										
(5163) Glendevon Circle	0.04	30	R			From: 20-5161; 20-5162					NA		NA			10/16/2006
						To: Cul-de-Sac										
(5164) Glendevon Dr	0.15	220	R			From: 20-5161 Glendevon Rd					NA		NA			11/01/2012
						To: 20-5160 Highland Glen Dr										
(5165) Glendevon Terrace	0.17	140	R			From: Cul-de-Sac					NA		NA			10/16/2006
						To: 20-5164 Glendevon Dr										
(5166) Seaview Dr	0.30	260	R			From: 20-5160 Highland Glen Dr					NA		NA			11/01/2012
						To: Cul-de-Sac										
(5166) Seaview Dr	0.41	120	R			From: Cul-de-Sac					NA		NA			10/16/2006
						To: Cul-de-Sac										
(5167) Braystone Dr	0.21	150	R			From: Cul-de-Sac					NA		NA			10/16/2006
						To: 20-5161 Glendevon Rd										
(5168) Braystone Lane	0.11	80	R			From: Cul-de-Sac					NA		NA			10/16/2006
						To: 20-5167 Braystone Dr										
(5169) Braystone Ct	0.07	60	R			From: Cul-de-Sac					NA		NA			10/16/2006
						To: 20-5168 Braystone Lane										
(5170) Rockvalley Lane	0.06	360	R			From: 20-5160 Highland Glen Dr					NA		NA			11/01/2012
						To: 20-5171 Shellharbor Ct										
(5170) Rockvalley Lane	0.09	60	R			From: Cul-de-Sac					NA		NA			10/16/2006
						To: Cul-de-Sac										
(5171) Shellharbor Ct	0.10	280	R			From: 20-5170 Rockvalley Lane					NA		NA			10/16/2006
						To: Cul-de-Sac										
(5172) Bronze Penny Ct	0.08	40	R			From: Cul-de-Sac					NA		NA			10/16/2006
						To: 20-5161; 20-5173										
(5173) Heathermist Ct	0.05	80	R			From: 20-5161; 20-5172					NA		NA			10/16/2006
						To: Cul-de-Sac										
(5174) Applecross Way	0.56	330	R			From: 20-636 Nash Rd					NA		NA			04/09/2009
						To: 20-5160; 20-5179										
(5175) Dunvegan Court	0.13	120	R			From: 20-5174					NA		NA			04/09/2009
						To: Dead End										

Virginia Department of Transportation
Traffic Engineering Division
2013
Annual Average Daily Traffic Volume Estimates By Section of Route
Chesterfield Maintenance Area

Route	Length	AADT	QA	4Tire	Bus	-----Truck-----				QC	K Factor	QK	Dir Factor	AAWDT	QW	Year
						2Axle	3+Axle	1Trail	2Trail							
Chesterfield County																
(5176) Finstown Lane	0.42	140	R								NA			NA		04/09/2009
(5177) Culloden Lane	0.16	110	R								NA			NA		04/09/2009
(5178) Brechin Lane	0.28	180	R								NA			NA		04/09/2009
(5179) Aviemore Court	0.09	50	R								NA			NA		04/09/2009
(5180) Glen Kitchen Dr	0.35	160	R								NA			NA		04/09/2009
(5181) Kintail Dr	0.41	180	R								NA			NA		04/09/2009
(5182) Sidlaw Hills Lane	0.11	240	R								NA			NA		04/09/2009
(5183) Sidlaw Hills Terrace	0.30	190	R								NA			NA		04/09/2009
(5184) Burray Rd	0.56	340	R								NA			NA		04/09/2009
(5185) Cromarty Court	0.20	100	R								NA			NA		04/09/2009
(5186) Eastfair Dr	1.08	920	R								NA			NA		04/09/2009
(5186) Eastfair Dr	0.82	1700	R								NA			NA		04/09/2009
(5186) Eastfair Dr	1.10	3200	R								NA			NA		09/19/2012
(5187) Covina Lane	0.14	190	R								NA			NA		08/08/2006
(5188) Covina Ct	0.12	90	R								NA			NA		08/08/2006
(5189) Eastfair Way	0.13	150	R								NA			NA		08/08/2006
(5190) Hampton Park Dr	0.58	2400	R								NA			NA		09/11/2012
(5190) Hampton Park Dr	0.70	2300	R								NA			NA		06/03/2009
(5191) Hampton Park Blvd	0.29	700	R								NA			NA		06/03/2009

Virginia Department of Transportation
Traffic Engineering Division
2013
Annual Average Daily Traffic Volume Estimates By Section of Route
Chesterfield Maintenance Area

Route	Length	AADT	QA	4Tire	Bus	-----Truck-----				QC	K Factor	QK	Dir Factor	AAWDT	QW	Year
						2Axle	3+Axle	1Trail	2Trail							
Chesterfield County																
(5192) Hampton Park Circle	0.09	70	R									NA		NA		06/03/2009
(5193) Hampton Summit Lane	0.06	430	R									NA		NA		06/03/2009
(5194) Hampton Forest Dr	0.19	520	R									NA		NA		06/03/2009
(5195) Hampton Glen Dr	0.13	290	R									NA		NA		08/08/2006
(5195) Hampton Glen Dr	0.13	70	R									NA		NA		06/03/2009
(5196) Ashbrook Pkwy	0.13	560	R									NA		NA		06/03/2009
(5197) Regalia Pl	0.22	160	R									NA		NA		08/08/2006
(5198) Sterling Cove Dr	0.53	190	R									NA		NA		08/08/2006
(5198) Sterling Cove Dr	0.19	400	R									NA		NA		11/14/2012
(5199) Eastfair Ct	0.10	80	R									NA		NA		04/09/2009
(5200) Fox Club Rd	0.13	2400	G	98%	2%	1%	0%	0%	0%	C		NA	2400	G		2013
(5201) Fox Club Pkwy	0.03	3400	R									NA		NA		10/31/2012
(5201) Fox Club Pkwy	0.24	2900	R									NA		NA		09/11/2012
(5201) Fox Club Pkwy	0.30	3000	R									NA		NA		09/12/2012
(5201) Fox Club Pkwy	0.11	4700	R									NA		NA		09/12/2012
(5201) Fox Club Pkwy	0.25	4800	R									NA		NA		09/12/2012
(5201) Fox Club Pkwy	0.74	6200	R									NA		NA		05/28/2009
(5202) Fox Briar Rd	0.07	50	R									NA		NA		08/30/2006
(5202) Fox Briar Rd	0.04	120	R									NA		NA		08/30/2006
(5202) Fox Briar Rd	0.04	260	R									NA		NA		08/30/2006
(5202) Fox Briar Rd	0.06	320	R									NA		NA		08/30/2006

Virginia Department of Transportation
Traffic Engineering Division
2013
Annual Average Daily Traffic Volume Estimates By Section of Route
Chesterfield Maintenance Area

Route	Length	AADT	QA	4Tire	Bus	-----Truck-----				QC	K Factor	QK	Dir Factor	AAWDT	QW	Year
						2Axle	3+Axle	1Trail	2Trail							
Chesterfield County																
(5203) Fox Briar Lane	0.05	49	R								NA		NA			08/30/2006
(5203) Fox Briar Lane	0.15	160	R								NA		NA			08/30/2006
(5204) Fox Briar Way	0.05	60	R								NA		NA			08/30/2006
(5205) Fox Briar Circle	0.06	47	R								NA		NA			08/30/2006
(5206) Fox Briar Court	0.05	50	R								NA		NA			08/30/2006
(5207) Fox Crest Way	0.10	70	R								NA		NA			08/30/2006
(5207) Fox Crest Way	0.03	130	R								NA		NA			08/30/2006
(5207) Fox Crest Way	0.08	210	R								NA		NA			08/30/2006
(5207) Fox Crest Way	0.05	330	R								NA		NA			08/30/2006
(5208) Fox Crest Place	0.07	60	R								NA		NA			08/30/2006
(5209) Fox Crest Lane	0.10	80	R								NA		NA			08/30/2006
(5209) Fox Crest Lane	0.04	160	R								NA		NA			08/30/2006
(5210) Fox Crest Circle	0.07	60	R								NA		NA			08/30/2006
(5211) Fox Crest Ct	0.04	60	R								NA		NA			08/30/2006
(5212) Fox Grove Lane	0.15	290	R								NA		NA			05/26/2009
(5213) Fox Grove Court	0.05	40	R								NA		NA			05/26/2009
(5214) Fox Grove Place	0.17	120	R								NA		NA			05/26/2009
(5215) Houndmaster Rd	0.34	620	R								NA		NA			10/31/2012
(5216) Houndmaster Terrace	0.09	140	R								NA		NA			10/31/2012
(5217) Houndmaster Circle	0.04	150	R								NA		NA			10/31/2012

Virginia Department of Transportation
Traffic Engineering Division
2013
Annual Average Daily Traffic Volume Estimates By Section of Route
Chesterfield Maintenance Area

Route	Length	AADT	QA	4Tire	Bus	-----Truck-----				QC	K Factor	QK	Dir Factor	AAWDT	QW	Year
						2Axle	3+Axle	1Trail	2Trail							
Chesterfield County																
5218	Foxvale Way	0.29	190	R		From: 20-5201 Fox Club Pkwy					NA			NA		05/26/2009
5218	Foxvale Way	0.10	100	R		To: 20-5215 Houndmaster Rd					NA			NA		10/31/2012
						From: Dead End										
5219	Foxvale Court	0.12	70	R		To: Cul-de-Sac					NA			NA		05/26/2009
						From: 20-5218 Foxvale Way										
5220	Fox Haven Lane	0.43	530	R		To: Cul-de-Sac					NA			NA		05/26/2009
						From: 20-5201 Fox Club Pkwy										
5221	Fox Haven Court	0.09	80	R		To: Cul-de-Sac					NA			NA		05/28/2009
						From: 20-5220										
5222	Fox Haven Place	0.11	90	R		To: Cul-de-Sac					NA			NA		05/28/2009
						From: 20-5220										
5223	Fox Branch Lane	0.27	320	R		To: 20-5201 Fox Club Pkwy					NA			NA		08/08/2006
						From: Cul-de-Sac										
5224	Fox Branch Ct	0.19	180	R		To: 20-5223 Fox Branch Lane					NA			NA		08/08/2006
						From: Cul-de-Sac										
5225	Fox Gate Lane	0.13	360	R		To: 20-5201 Fox Club Pkwy					NA			NA		05/27/2009
						From: 20-5227										
5226	Fox Gate Court	0.11	130	R		To: Cul-de-Sac					NA			NA		05/27/2009
						From: 20-5225										
5227	Fox Gate Place	0.20	210	R		To: Cul-de-Sac					NA			NA		05/27/2009
						From: Cul-de-Sac										
5228	Fox Haven Terrace	0.14	110	R		To: Cul-de-Sac					NA			NA		05/27/2009
						From: 20-5220										
5229	Fox Club Lane	0.22	250	R		To: Cul-de-Sac					NA			NA		05/22/2009
						From: 20-5201 Fox Club Pkwy										
5230	Fox Club Court	0.04	30	R		To: Cul-de-Sac					NA			NA		05/22/2009
						From: 20-5229										
5231	Fox Club Way	0.11	90	R		To: Cul-de-Sac					NA			NA		05/22/2009
						From: 20-5229										
5232	Hampton Crest Circle	0.63	110	R		To: 20-5238					NA			NA		08/08/2006
						From: 20-5238; 20-5232										
5233	Hampton Crest Circle	0.04	60	R		To: 20-5232 E, Hampton Crest Circle					NA			NA		08/08/2006
						From: 20-5232 W, Hampton Crest Circle										
5234	Hampton Arbor Pl	0.06	40	R		To: 20-5239; 20-5264					NA			NA		08/08/2006
						From: 20-5239; 20-5264										
5235	Devette Ct	0.07	50	R		To: Cul-de-Sac					NA			NA		08/21/2006
						From: 20-5236 Devette Dr										

Virginia Department of Transportation
Traffic Engineering Division
2013
Annual Average Daily Traffic Volume Estimates By Section of Route
Chesterfield Maintenance Area

Route	Length	AADT	QA	4Tire	Bus	-----Truck-----				QC	K Factor	QK	Dir Factor	AAWDT	QW	Year
						2Axle	3+Axle	1Trail	2Trail							
Chesterfield County																
5236	Devette Dr	0.48	590	R			From: 20-4609				NA		NA			11/01/2012
							To: 20-653 Second Branch Rd									
5237	Devette Pl	0.09	70	R			From: 20-5236 Devette Dr				NA		NA			08/21/2006
							To: Cul-de-Sac									
5238	Hampton Forest Lane	0.16	160	R			From: 20-5194				NA		NA			08/08/2006
							To: 20-5232									
5239	Hampton Arbor Circle	0.56	350	R			From: Dead End				NA		NA			08/08/2006
							To: End Loop									
5240	Hampton Summit Dr	0.39	460	R			From: 20-5193; 20-5240				NA		NA			08/08/2006
							To: End Loop									
5241	Hampton Summit Place	0.04	70	R			From: 20-5240 Hampton Summit Dr				NA		NA			08/08/2006
							To: Cul-de-Sac									
5242	Hampton Summit Court	0.03	50	R			From: 20-5240 Hampton Summit Dr				NA		NA			08/08/2006
							To: Cul-de-Sac									
5243	Hampton Summit Terrace	0.04	50	R			From: 20-5240 Hampton Summit Dr				NA		NA			08/08/2006
							To: Cul-de-Sac									
5244	Hampton Summit Circle	0.06	70	R			From: 20-5240 Hampton Summit Dr				NA		NA			10/31/2012
							To: 20-5240 Hampton Summit Dr									
5245	Hampton Glen Lane	0.40	810	R			From: Dead End				NA		NA			10/31/2012
							To: 20-667 Otterdale Rd									
5245	Hampton Glen Lane	0.06	2200	R			From: 20-667 Otterdale Rd				NA		NA			10/31/2012
							To: 20-5195 Hampton Glen Dr									
5246	Hampton Glen Ct	0.04	60	R			From: Cul-de-Sac				NA		NA			08/08/2006
							To: 20-5195; 20-5247									
5247	Hampton Glen Place	0.05	70	R			From: 20-5195; 20-5246				NA		NA			08/08/2006
							To: Cul-de-Sac									
5248	Hampton Arbor Terrace	0.04	60	R			From: Cul-de-Sac				NA		NA			08/08/2006
							To: 20-5239 Hampton Arbor Circle									
5249	Hampton Arbor Ct	0.05	50	R			From: Cul-de-Sac				NA		NA			08/08/2006
							To: 20-5194; 20-5239									
5250	W Hensley Rd	0.52	620	R			From: 20-621 Winterpock Rd				NA		NA			07/01/2009
							To: Dead End									
5251	Summercreek Dr	0.45	340	R			From: 20-5250				NA		NA			07/01/2009
							To: Cul-de-Sac									
5252	Summercreek Court	0.04	47	R			From: Cul-de-Sac				NA		NA			07/01/2009
							To: 20-5251									
5253	Summercreek Place	0.05	40	R			From: 20-5251				NA		NA			07/01/2009
							To: Cul-de-Sac									

Virginia Department of Transportation
Traffic Engineering Division
2013
Annual Average Daily Traffic Volume Estimates By Section of Route
Chesterfield Maintenance Area

Route	Length	AADT	QA	4Tire	Bus	-----Truck-----				QC	K Factor	QK	Dir Factor	AAWDT	QW	Year
						2Axle	3+Axle	1Trail	2Trail							
Chesterfield County																
5254	Summercreek Way	0.03	45	R			From: 20-5251				NA			NA		07/01/2009
						To: Cul-de-Sac										
5255	Summerford Dr	0.64	420	R			From: Cul-de-Sac				NA			NA		07/01/2009
						To: Dead End										
5256	Summerford Court	0.04	40	R			From: Cul-de-Sac				NA			NA		07/01/2009
						To: 20-5255										
5257	Summercliff Trail	0.24	320	R			From: Cul-de-Sac				NA			NA		07/01/2009
						To: 20-5255										
5258	Summercliff Terrace	0.11	80	R			From: Cul-de-Sac				NA			NA		07/01/2009
						To: 20-5257										
5259	Summercliff Court	0.15	120	R			From: 20-5257				NA			NA		07/01/2009
						To: Cul-de-Sac										
5260	Summersedge Terrace	0.15	140	R			From: Cul-de-Sac				NA			NA		07/01/2009
						To: 20-5255										
5261	Summerlook Lane	0.11	200	R			From: Cul-de-Sac				NA			NA		07/01/2009
						To: 20-5255										
5262	Summerlook Court	0.09	80	R			From: Cul-de-Sac				NA			NA		07/01/2009
						To: 20-5263; 20-5261										
5263	Summerlook Place	0.09	40	R			From: 20-5261; 20-5262				NA			NA		07/01/2009
						To: Cul-de-Sac										
5264	Hampton Arbor Pl	0.03	40	R			From: 20-5239; 20-5234				NA			NA		08/08/2006
						To: 20-5239; 20-5234										
5265	Canton Forest Ct	0.08	120	R			From: Cul-de-Sac				NA			NA		08/08/2006
						To: 20-5232 Hampton Crest Circle										
5266	Greenside Dr	0.21	770	R			From: 20-5267				NA			NA		08/23/2006
						To: 20-4836; 20-4840										
5267	Green Garden Circle	0.34	620	R			From: 20-4843 Green Garden Way				NA			NA		08/23/2006
						To: 20-5292										
5267	Green Garden Circle	0.11	390	R			From: 20-5292				NA			NA		08/23/2006
						To: End Loop										
5268	Greenside Terrace	0.04	60	R			From: 20-5266 Greenside Dr				NA			NA		08/23/2006
						To: Cul-de-Sac										
5269	Hampton Crest Terrace	0.03	40	R			From: Cul-de-Sac				NA			NA		08/08/2006
						To: 20-5232; 20-5270										
5270	Hampton Crest Pl	0.08	110	R			From: 20-5232; 20-5269				NA			NA		08/08/2006
						To: Cul-de-Sac										
5271	Hampton Crest Way	0.05	1400	R			From: 20-5232 Hampton Crest Circle				NA			NA		10/31/2012
						To: 20-5190										

Virginia Department of Transportation
Traffic Engineering Division
2013
Annual Average Daily Traffic Volume Estimates By Section of Route
Chesterfield Maintenance Area

Route	Length	AADT	QA	4Tire	Bus	-----Truck-----				QC	K Factor	QK	Dir Factor	AAWDT	QW	Year
						2Axle	3+Axle	1Trail	2Trail							
Chesterfield County																
5272	Hampton Crest Terrace	0.08	140	R							NA			NA		08/08/2006
5273	Hampton Crest Ct	0.04	60	R							NA			NA		08/08/2006
5274	Hampton Crest Mews	0.02	40	R							NA			NA		08/08/2006
5275	Zion Ridge Dr	0.18	230	R							NA			NA		08/23/2006
5276	Zion Ridge Ct	0.03	60	R							NA			NA		08/23/2006
5277	Zion Ridge Terrace	0.18	140	R							NA			NA		08/23/2006
5278	Hampton Glen Mews	0.06	120	R							NA			NA		08/08/2006
5279	Spyglass Hill Circle	0.33	720	R							NA			NA		08/08/2006
5279	Spyglass Hill Circle	0.64	750	R							NA			NA		08/08/2006
5280	Spyglass Loop	0.06	60	R							NA			NA		08/08/2006
5281	St Reginia Court	0.04	70	R							NA			NA		08/08/2006
5282	St Cecelia Dr	0.50	170	R							NA			NA		08/08/2006
5283	Hadden Hall Dr	0.56	250	R							NA			NA		08/08/2006
5284	Haddan Hall Court	0.06	30	R							NA			NA		08/08/2006
5285	Lylwood Ct	0.10	70	R							NA			NA		08/08/2006
5286	Lylwood Lane	0.24	200	R							NA			NA		08/08/2006
5287	Whitney Mannor Dr	0.17	170	R							NA			NA		08/08/2006
5288	Baniff Dr	0.11	70	R							NA			NA		08/08/2006
5289	Stering Cove Terrace	0.19	110	R							NA			NA		08/08/2006

Virginia Department of Transportation
 Traffic Engineering Division
 2013
 Annual Average Daily Traffic Volume Estimates By Section of Route
 Chesterfield Maintenance Area

Route	Length	AADT	QA	4Tire	Bus	-----Truck-----				QC	K Factor	QK	Dir Factor	AAWDT	QW	Year
						2Axle	3+Axle	1Trail	2Trail							
Chesterfield County																
5290 Seaview Court	0.09	50	R			From: 20-5166 Seaview Dr					NA		NA			04/09/2009
						To: Cul-de-Sac										
5291 Rollingmist Lane	0.11	100	R			From: Dead End					NA		NA			04/09/2009
						To: 20-5166 Seaview Dr										
5292 Green Garden Terrace	0.06	70	R			From: 20-5267; 20-5292 W					NA		NA			08/21/2006
						To: 20-5267; 20-5292 E										
5293 Green Garden Court	0.03	60	R			From: Cul-de-Sac					NA		NA			08/21/2006
						To: 20-5267 Green Garden Circle										
5294 Green Garden Place	0.06	60	R			From: 20-5267 Green Garden Circle					NA		NA			08/21/2006
						To: 20-5267 Green Garden Circle										
5295 Shagreen Lane	0.21	280	R			From: 20-5298					NA		NA			08/08/2006
						To: 20-5186 Eastfair Dr										
5296 Chandon Court	0.10	80	R			From: Cul-de-Sac					NA		NA			08/08/2006
						To: 20-5295 Shagreen Lane										
5297 Chandon Place	0.10	70	R			From: 20-5295 Shagreen Lane					NA		NA			08/08/2006
						To: Cul-de-Sac										
5298 Shagreen Court	0.27	45	R			From: Cul-de-Sac					NA		NA			08/08/2006
						To: Cul-de-Sac										
5299 Liberty Point Dr	0.04	60	R			From: 20-4776 Liberty Point Dr					NA		NA			08/23/2006
						To: 20-4776 Liberty Point Dr										
5300 Walton Lake Dr	0.50	210	R			From: 20-3750					NA		NA			10/31/2012
						To: End of Loop										
5301 Johanna Bay Dr	0.12	110	R			From: Cul-de-Sac					NA		NA			08/30/2006
						To: 20-5302 Half Moon Bay Ct										
5301 Johanna Bay Court	0.09	70	R			From: Cul-de-Sac					NA		NA			08/30/2006
						To: Cul-de-Sac										
5302 Half Moon Bay Court	0.03	49	R			From: Cul-de-Sac					NA		NA			08/30/2006
						To: 20-5301 Johanna Bay Ct; Johanna Bay Dr										
5303 French Creek Trail	0.05	60	R			From: 20-5301 Johanna Bay Ct					NA		NA			08/30/2006
						To: Cul-de-Sac										
5304 Walton Creek Dr	0.65	860	R			From: Cul-de-Sac					NA		NA			10/31/2012
						To: 20-3750 Walton Bluff Pkwy										
5305 Whisperlake Court	0.08	60	R			From: Cul-de-Sac					NA		NA			08/30/2006
						To: 20-5304 Walton Creek Dr										
5306 Clearwater Dr	0.07	60	R			From: 20-5304 Walton Creek Dr					NA		NA			08/30/2006
						To: Cul-de-Sac										
5307 Troon Bay Dr	0.18	150	R			From: Cul-de-Sac					NA		NA			08/30/2006
						To: 20-5304 Walton Creek Dr										

Virginia Department of Transportation
Traffic Engineering Division
2013
Annual Average Daily Traffic Volume Estimates By Section of Route
Chesterfield Maintenance Area

Route	Length	AADT	QA	4Tire	Bus	-----Truck-----				QC	K Factor	QK	Dir Factor	AAWDT	QW	Year
						2Axle	3+Axle	1Trail	2Trail							
Chesterfield County																
5308	Waterlily Court	0.03	60	R								NA		NA		08/30/2006
5309	Lochmere Circle	0.04	30	R								NA		NA		08/30/2006
5310	Triton Springs Dr	0.19	100	R								NA		NA		08/30/2006
5311	Port Elissa Landing	0.24	130	R								NA		NA		08/30/2006
5312	Beaveridge Court	0.10	60	R								NA		NA		08/30/2006
5313	Rocky River Dr	0.08	70	R								NA		NA		08/30/2006
5314	Avon Lake Circle	0.08	70	R								NA		NA		08/30/2006
5315	Mirror Pond Way	0.10	90	R								NA		NA		04/07/2009
5316	Canton Creek	0.09	160	R								NA		NA		08/08/2006
5317	Kennemer Place	0.08	70	R								NA		NA		08/08/2006
5318	Killarney Ct	0.10	80	R								NA		NA		08/08/2006
5319	Ivyridge Dr	0.45	690	R								NA		NA		04/07/2009
5320	Five Forks Lane	0.58	880	R								NA		NA		07/12/2006
5320	Five Forks Lane	0.08	690	R								NA		NA		07/12/2006
5320	Five Forks Lane	0.07	580	R								NA		NA		07/12/2006
5320	Five Forks Lane	0.06	1000	R								NA		NA		07/12/2006
5320	Five Forks Lane	0.12	1500	R								NA		NA		10/31/2012
5321	Northford Place	0.06	330	R								NA		NA		08/30/2006
5321	Northford Place	0.08	250	R								NA		NA		08/30/2006
5321	Northford Place	0.06	100	R								NA		NA		08/30/2006

Virginia Department of Transportation
Traffic Engineering Division
2013
Annual Average Daily Traffic Volume Estimates By Section of Route
Chesterfield Maintenance Area

Route	Length	AADT	QA	4Tire	Bus	-----Truck-----				QC	K Factor	QK	Dir Factor	AAWDT	QW	Year
						2Axle	3+Axle	1Trail	2Trail							
Chesterfield County																
5321 Northford Place	0.04	30	R								NA		NA			08/30/2006
5322 Northford Mews	0.04	60	R								NA		NA			08/30/2006
5323 Northford Lane	0.07	70	R								NA		NA			08/30/2006
5324 Northford Court	0.03	40	R								NA		NA			08/30/2006
5325 Middlefield Lane	0.03	250	R								NA		NA			08/30/2006
5325 Middlefield Lane	0.04	110	R								NA		NA			08/30/2006
5325 Middlefield Lane	0.05	48	R								NA		NA			08/30/2006
5326 Middlefield Place	0.03	40	R								NA		NA			08/30/2006
5326 Middlefield Place	0.04	80	R								NA		NA			08/30/2006
5327 Middlefield Mews	0.03	40	R								NA		NA			08/30/2006
5328 Middlefield Court	0.03	40	R								NA		NA			08/30/2006
5329 Bakers Hill Rd	0.05	180	R								NA		NA			08/30/2006
5329 Bakers Hill Rd	0.04	90	R								NA		NA			08/30/2006
5329 Bakers Hill Rd	0.04	40	R								NA		NA			08/30/2006
5330 Bakers Hill Lane	0.06	70	R								NA		NA			08/30/2006
5331 Bakers Hill Place	0.03	48	R								NA		NA			08/30/2006
5332 Pleasant Pond Lane	0.06	60	R								NA		NA			08/30/2006
5332 Pleasant Pond Lane	0.06	90	R								NA		NA			08/30/2006
5332 Pleasant Pond Ln	0.03	190	R								NA		NA			11/14/2012
5333 Pleasant Pond Place	0.04	60	R								NA		NA			08/30/2006

Virginia Department of Transportation
Traffic Engineering Division
2013
Annual Average Daily Traffic Volume Estimates By Section of Route
Chesterfield Maintenance Area

Route	Length	AADT	QA	4Tire	Bus	-----Truck-----				QC	K Factor	QK	Dir Factor	AAWDT	QW	Year
						2Axle	3+Axle	1Trail	2Trail							
Chesterfield County																
5334 Pleasant Pond Court	0.03	40	R			From: 20-5332 Pleasant Pond Lane To: Cul-de-Sac					NA			NA		08/30/2006
5335 Waterman Lane	0.17	260	R			From: Cul-de-Sac To: 20-5320 Five Forks Lane					NA			NA		04/29/2009
5336 Waterman Place	0.07	90	R			From: 20-5335 Waterman Lane To: Cul-de-Sac					NA			NA		04/29/2009
5337 Centerbrook Lane	0.24	450	R			From: 20-5320 Five Forks Lane To: Cul-de-Sac					NA			NA		04/29/2009
5338 Centerbrook Place	0.08	180	R			From: 20-5337 Centerbrook Lane To: Cul-de-Sac					NA			NA		04/29/2009
5339 Centerbrook Court	0.08	100	R			From: Cul-de-Sac To: 20-5338 Centerbrook Place					NA			NA		04/29/2009
5340 Southford Lane	0.19	520	R			From: 20-5320 Five Forks Lane To: Cul-de-Sac					NA			NA		04/29/2009
5341 Southford Place	0.09	150	R			From: Cul-de-Sac To: 20-5343; 20-5340					NA			NA		04/29/2009
5342 Southford Court	0.05	46	R			From: Cul-de-Sac To: 20-5341 Southford Place					NA			NA		04/29/2009
5343 Southford Mews	0.03	48	R			From: 20-5341; 20-5340 To: Cul-de-Sac					NA			NA		04/29/2009
5344 Southford Terrace	0.11	110	R			From: Cul-de-Sac To: 20-5340 Southford Lane					NA			NA		04/29/2009
5345 Mill River Lane	0.17	470	R			From: Cul-de-Sac To: 20-5320 Five Forks Lane					NA			NA		04/29/2009
5346 Mill River Trace	0.13	230	R			From: Cul-de-Sac To: 20-5345 Mill River Lane					NA			NA		04/29/2009
5347 Mill River Court	0.06	80	R			From: 20-5346 Mill River Trace To: Cul-de-Sac					NA			NA		04/29/2009
5348 Ivyridge Court	0.04	60	R			From: Cul-de-Sac To: 20-5319 Ivyridge Dr					NA			NA		04/07/2009
5349 Ivyridge	0.02	50	R			From: Cul-de-Sac To: 20-5319 Ivyridge Dr					NA			NA		04/07/2009
5351 Gravelneck	0.27	710	R			From: 20-5352 To: 20-632 Chalkley Rd					NA			NA		04/03/2009
5352 Wellington Farms Dr	0.78	150	R			From: 20-5679 To: Dead End					NA			NA		04/03/2009
5353 Kriserin Circle	0.44	240	R			From: 20-5352 To: 20-5352					NA			NA		04/03/2009

Virginia Department of Transportation
Traffic Engineering Division
2013
Annual Average Daily Traffic Volume Estimates By Section of Route
Chesterfield Maintenance Area

Route	Length	AADT	QA	4Tire	Bus	-----Truck-----				QC	K Factor	QK	Dir Factor	AAWDT	QW	Year
						2Axle	3+Axle	1Trail	2Trail							
Chesterfield County																
5354	Krenmore Lane	0.16	210	R							NA			NA		04/03/2009
5355	Krenmore Court	0.10	80	R							NA			NA		04/03/2009
5356	Blackjack Oat Ct	0.12	80	R							NA			NA		08/21/2006
5357	English Oat Ct	0.07	60	R							NA			NA		08/21/2006
5358	Stamford Circle	0.07	70	R							NA			NA		08/10/2006
5359	Markey Circle	0.02	40	R							NA			NA		08/10/2006
5360	Walkmill Reach Trail	0.52	620	R							NA			NA		04/20/2009
5361	Meredith Pointe Way	0.08	46	R							NA			NA		04/20/2009
5362	Madison Pointe Way	0.07	70	R							NA			NA		04/20/2009
5363	Walke Pointe Way	0.25	170	R							NA			NA		04/20/2009
5364	Marshall Pointe Trail	0.07	60	R							NA			NA		04/20/2009
5365	Brandyfield Place	0.06	60	R							NA			NA		04/20/2009
5366	Brandygrove Court	0.09	80	R							NA			NA		04/20/2009
5367	Brandycrest Dr	0.27	1900	R							NA			NA		04/20/2009
5368	Mountcastle Rd	0.62	1600	R							NA			NA		04/20/2009
5369	Brandy Oaks Blvd	1.10	780	R							NA			NA		04/20/2009
5370	Willowcrest Lane	0.28	380	R							NA			NA		04/20/2009
5371	Willowcrest Court	0.23	180	R							NA			NA		04/20/2009
5372	Poplardell Ct	0.22	150	R							NA			NA		08/08/2006

Virginia Department of Transportation
Traffic Engineering Division
2013
Annual Average Daily Traffic Volume Estimates By Section of Route
Chesterfield Maintenance Area

Route	Length	AADT	QA	4Tire	Bus	-----Truck-----				QC	K Factor	QK	Dir Factor	AAWDT	QW	Year
						2Axle	3+Axle	1Trail	2Trail							
Chesterfield County																
5373 Misty Spring Dr	0.43	580	R								NA			NA		11/01/2012
5374 Misty Spring Ct	0.03	40	R								NA			NA		08/08/2006
5375 Misty Spring Place	0.06	80	R								NA			NA		08/08/2006
5376 Warfield Estates Pl	0.08	70	R								NA			NA		08/21/2006
5377 Lyndhurst Place	0.06	60	R								NA			NA		08/21/2006
5378 Village Woods Lane	0.13	250	R								NA			NA		08/21/2006
5379 Laughlin Way	0.05	120	R								NA			NA		08/21/2006
5380 Maughan House Terrace	0.09	90	R								NA			NA		08/21/2006
5381 Hampton Station Court	0.11	140	R								NA			NA		08/08/2006
5382 Hampton Meadows Circle	0.06	48	R								NA			NA		08/08/2006
5383 Hampton Green Dr	0.26	820	R								NA			NA		08/08/2006
5383 Hampton Green Dr	0.51	420	R								NA			NA		03/18/2009
5384 Enon Oaks Lane	0.18	310	R								NA			NA		08/21/2006
5385 Upperbury Court	0.04	60	R								NA			NA		08/10/2006
5386 Valerie Dr	0.13	150	R								NA			NA		08/10/2006
5387 Valerie Court	0.04	70	R								NA			NA		08/10/2006
5388 Winbury Terrace	0.03	60	R								NA			NA		08/10/2006
5389 Winding Ash Terrace	0.14	180	R								NA			NA		08/10/2006
5390 Winding Ash Place	0.14	150	R								NA			NA		08/10/2006

Virginia Department of Transportation
Traffic Engineering Division
2013
Annual Average Daily Traffic Volume Estimates By Section of Route
Chesterfield Maintenance Area

Route	Length	AADT	QA	4Tire	Bus	-----Truck-----				QC	K Factor	QK	Dir Factor	AAWDT	QW	Year
						2Axle	3+Axle	1Trail	2Trail							
Chesterfield County																
(5391) Falling Hill Terrace	0.19	210	R								NA			NA		08/10/2006
(5392) Gregorys Charter Court	0.17	140	R								NA			NA		08/23/2006
(5393) Baltustrol Ave	0.19	620	R								NA			NA		03/18/2009
(5394) Beachmere Dr	0.28	NA									NA			NA		
(5394) Beachmere Dr	0.38	370	R								NA			NA		03/18/2009
(5395) Beachmere Court	0.05	50	R								NA			NA		03/18/2009
(5396) Beachmere Terrace	0.21	20	R								NA			NA		03/18/2009
(5397) Dampier Dr	0.19	60	R								NA			NA		03/18/2009
(5398) Mill Manor Dr	0.33	120	R								NA			NA		11/08/2012
(5399) Mill Manor Dr Loop	0.05	30	R								NA			NA		08/23/2006
(5400) Polo Pkwy	0.36	3000	R								NA			NA		09/21/2009
(5401) Promenade Pkwy	0.34	2200	R								NA			NA		09/21/2009
(5402) Anna Kay Crossing	0.39	860	R								NA			NA		09/21/2009
(5403) Anna Kay Terrace	0.04	30	R								NA			NA		09/21/2009
(5404) Sugarberry Lane	0.42	540	R								NA			NA		09/21/2009
(5405) Leatherwood Way	0.04	30	R								NA			NA		09/21/2009
(5406) Sweetspire Ridge	0.06	80	R								NA			NA		09/21/2009
(5407) Whistlewood Court	0.06	30	R								NA			NA		09/21/2009
(5408) Garden View Pointe	0.05	40	R								NA			NA		09/21/2009

Virginia Department of Transportation
 Traffic Engineering Division
 2013
 Annual Average Daily Traffic Volume Estimates By Section of Route
 Chesterfield Maintenance Area

Route	Length	AADT	QA	4Tire	Bus	-----Truck-----				QC	K Factor	QK	Dir Factor	AAWDT	QW	Year
						2Axle	3+Axle	1Trail	2Trail							
Chesterfield County																
5409 Mill Manor Court	0.03	40	R			From: 20-5398					NA		NA			08/23/2006
						To: Cul-de-Sac										
5410 Mill Manor Place	0.02	40	R			From: Cul-de-Sac					NA		NA			08/23/2006
						To: 20-5398										
5411 Foggy Mill Dr	0.15	220	R			From: 20-4776 Liberty Point Dr					NA		NA			08/23/2006
						To: 20-5599 Waterwheel Dr										
5412 Springbank Rd	0.18	170	R			From: 20-722 Halloway Ave					NA		NA			11/01/2012
						To: Cul-de-Sac										
5413 Riverbelle Way	0.13	160	R			From: Cul-de-Sac					NA		NA			08/10/2006
						To: 20-5422 Waterswatch Dr										
5414 Riverbelle Court	0.10	110	R			From: 20-5413 Riverbelle Way					NA		NA			08/10/2006
						To: Cul-de-Sac										
5415 Rivermist Rd	0.20	460	R			From: Cul-de-Sac					NA		NA			09/21/2009
						To: 20-3387 James River Rd										
5416 Rivermist Terrace	0.26	260	R			From: 20-5415 Rivermist Rd					NA		NA			09/21/2009
						To: Cul-de-Sac										
5417 Rivermist Court	0.09	100	R			From: 20-5415 Rivermist Rd					NA		NA			09/21/2009
						To: Cul-de-Sac										
5418 River Ridge Dr	0.10	2100	R			From: 20-7103 Riverton Ridge Dr					NA		NA			11/01/2012
						To: 20-3387										
5419 Raftersridge Dr	0.24	370	R			From: Cul-de-Sac					NA		NA			08/10/2006
						To: 20-5418 River Ridge Dr										
5420 Raftersridge Terrace	0.10	120	R			From: Cul-de-Sac					NA		NA			08/10/2006
						To: 20-5419 Raftersridge Dr										
5421 Raftersridge Court	0.05	50	R			From: Cul-de-Sac					NA		NA			08/10/2006
						To: 20-5419 Raftersridge Dr										
5422 Waterswatch Dr	0.43	580	R			From: 20-5418 River Ridge Dr					NA		NA			08/10/2006
						To: Cul-de-Sac										
5423 Waterswatch Court	0.10	100	R			From: 20-5422 Waterswatch Dr					NA		NA			08/10/2006
						To: Cul-de-Sac										
5424 Glencadam Court	0.06	40	R			From: 20-722 Halloway Ave					NA		NA			08/23/2006
						To: Cul-de-Sac										
5425 Amherst Ridge Lane	0.09	1100	R			From: 20-5426 Amherst Ridge Way					NA		NA			09/21/2009
						To: US 1 Jefferson Davis Hwy										
5426 Amherst Ridge Way	0.18	660	R			From: 20-5429 Amherst Oak Lane					NA		NA			11/07/2003
						To: 20-5428 Amherst Ridge Place										
5426 Amherst Ridge Way	0.21	420	R			From: 20-5428 Amherst Ridge Place					NA		NA			08/23/2006
						To: Cul-de-Sac										

Virginia Department of Transportation
Traffic Engineering Division
2013
Annual Average Daily Traffic Volume Estimates By Section of Route
Chesterfield Maintenance Area

Route	Length	AADT	QA	4Tire	Bus	-----Truck-----				QC	K Factor	QK	Dir Factor	AAWDT	QW	Year
						2Axle	3+Axle	1Trail	2Trail							
Chesterfield County																
5427	Amherst Ridge Court	0.05	60	R							NA			NA		09/21/2009
5428	Amherst Ridge Place	0.04	60	R							NA			NA		09/21/2009
5429	Amherst Oak Lane	0.19	240	R							NA			NA		08/23/2006
5430	Amherst Ridge Loop	0.25	270	R							NA			NA		08/23/2006
5431	Buggy Dr	0.12	130	R							NA			NA		08/23/2006
5432	Buggy Place	0.06	100	R							NA			NA		08/23/2006
5433	Mulligan Court	0.12	110	R							NA			NA		08/23/2006
5434	Lander Rd	0.51	360	R							NA			NA		08/23/2006
5435	Witton Turn	0.05	49	R							NA			NA		08/10/2006
5436	Kettlewell Court	0.07	60	R							NA			NA		08/10/2006
5437	Lander Court	0.04	40	R							NA			NA		08/10/2006
5438	Hackney Loop	0.06	40	R							NA			NA		08/21/2006
5439	Calavetti Dr	0.21	310	R							NA			NA		08/21/2006
5440	Eagle Pass Circle	0.10	70	R							NA			NA		08/23/2006
5441	First Branch Pl	0.05	440	R							NA			NA		08/23/2006
5442	Firsh Branch Lane	0.58	390	R							NA			NA		08/23/2006
5443	First Branch Court	0.12	40	R							NA			NA		08/23/2006
5444	Woodbluff Court	0.11	70	R							NA			NA		08/23/2006
5445	Kingsland Glen Dr	0.16	1400	R							NA			NA		09/21/2009

Virginia Department of Transportation
 Traffic Engineering Division
 2013
 Annual Average Daily Traffic Volume Estimates By Section of Route
 Chesterfield Maintenance Area

Route	Length	AADT	QA	4Tire	Bus	-----Truck-----				QC	K Factor	QK	Dir Factor	AAWDT	QW	Year
						2Axle	3+Axle	1Trail	2Trail							
Chesterfield County																
(5445) Kingsland Glen Dr	0.14	1600	R			From: 20-5446 Kingsland Glen Dr					NA			NA		10/31/2012
(5445) Kingsland Glen Dr	0.23	NA				To: 20-7021 Lake Caroline Dr					NA			NA		
						From: Cul-de-Sac										
(5446) Kingsland Glen Dr	0.15	910	R			To: 20-5445 Kingsland Glen Dr					NA			NA		08/23/2006
(5447) Kingsland Glen Court	0.03	50	R			From: 20-5446 Kingsland Glen Dr					NA			NA		08/21/2006
						To: Cul-de-Sac										
(5448) Kingsland Glen Lane	0.12	80	R			From: 20-7021					NA			NA		08/21/2006
						To: 20-5446 Kingsland Glen Dr										
(5449) Chickamaugg Court	0.03	49	R			From: Cul-de-Sac					NA			NA		08/23/2006
						To: 20-5446 Kingsland Glen Dr										
(5450) Meadow Oaks Blvd	0.14	770	R			From: 20-1601 Dalebrook Dr; 20-2466 Dunshire Rd					NA			NA		02/19/2009
(5450) Meadow Oaks Blvd	0.12	540	R			To: 20-4246 Misty Oak Court					NA			NA		08/10/2006
(5450) Meadow Oaks Blvd	0.13	860	R			From: 20-5455 Morningmist Dr					NA			NA		08/10/2006
(5450) Meadow Oaks Blvd	0.08	970	R			To: 20-5454 Green Oaks Court					NA			NA		08/10/2006
(5450) Meadow Oaks Blvd	0.08	1400	R			From: 20-5451 Oregon Oak Dr; Oregon Creek Dr					NA			NA		10/31/2012
						To: 20-5451 Oregon Oak Dr										
(5451) Oregon Oak Dr	0.15	130	R			From: 20-638 Cogbill Rd					NA			NA		08/10/2006
(5451) Oregon Oak Dr	0.05	180	R			From: 20-1601; 20-2490					NA			NA		08/10/2006
(5451) Oregon Oak Dr	0.05	260	R			To: 20-5453 Oregon Oak Place					NA			NA		08/10/2006
(5451) Oregon Oak Dr	0.20	880	R			From: 20-5452 Oregon Oak Court					NA			NA		08/10/2006
(5451) Oregon Oak Dr	0.20	880	R			To: 20-5450 Meadow Oaks Blvd					NA			NA		08/10/2006
(5452) Oregon Oak Court	0.03	50	R			From: 20-5460 Clearview Dr					NA			NA		08/10/2006
(5453) Oregon Oak Place	0.04	60	R			To: 20-5451 Oregon Oak Dr					NA			NA		08/10/2006
(5454) Green Oaks Ct	0.10	90	R			From: Cul-de-Sac					NA			NA		08/10/2006
(5455) Morningmist Dr	0.05	320	R			To: 20-5450 Meadow Oaks Blvd					NA			NA		08/10/2006
(5455) Morningmist Dr	0.07	260	R			From: 20-5456 Morningmist Court					NA			NA		08/10/2006
(5455) Morningmist Dr	0.04	170	R			To: 20-5457 Morningmist Circle					NA			NA		08/10/2006
						From: 20-5458 Morningmist Place										

Virginia Department of Transportation
Traffic Engineering Division
2013
Annual Average Daily Traffic Volume Estimates By Section of Route
Chesterfield Maintenance Area

Route	Length	AADT	QA	4Tire	Bus	-----Truck-----				QC	K Factor	QK	Dir Factor	AAWDT	QW	Year
						2Axle	3+Axle	1Trail	2Trail							
Chesterfield County																
(5455) Morningmist Dr	0.02	60	R								NA			NA		08/10/2006
(5456) Morningmist Court	0.07	100	R								NA			NA		08/10/2006
(5457) Morningmist Circle	0.09	90	R								NA			NA		08/10/2006
(5458) Morningmist Place	0.05	50	R								NA			NA		08/10/2006
(5459) Creek Meadow Circle	0.03	60	R								NA			NA		08/10/2006
(5459) Creek Meadow Circle	0.15	110	R								NA			NA		08/10/2006
(5459) Creek Meadow Circle	0.09	270	R								NA			NA		02/19/2009
(5460) Clearview Dr	0.12	80	R								NA			NA		08/10/2006
(5461) Clearview Court	0.04	50	R								NA			NA		08/11/2006
(5462) Meadow Glen Lane	0.08	130	R								NA			NA		02/19/2009
(5463) Meadow Glen Plaza	0.05	60	R								NA			NA		02/19/2009
(5464) Rollings Oak Court	0.10	130	R								NA			NA		08/10/2006
(5465) Chickamauga Dr	0.03	220	R								NA			NA		08/23/2006
(5466) Buford Square Place	0.10	120	R								NA			NA		08/23/2006
(5467) Erika Hill Dr	0.24	280	R								NA			NA		08/23/2006
(5468) Erika Hill Ct	0.02	30	R								NA			NA		08/23/2006
(5469) Erika Hill Place	0.04	60	R								NA			NA		08/23/2006
(5470) Point Landing Ct	0.03	40	R								NA			NA		11/01/2012
(5471) Grove Hill Rd	0.54	1300	R								NA			NA		09/10/2009

Virginia Department of Transportation
Traffic Engineering Division
2013
Annual Average Daily Traffic Volume Estimates By Section of Route
Chesterfield Maintenance Area

Route	Length	AADT	QA	4Tire	Bus	-----Truck-----				QC	K Factor	QK	Dir Factor	AAWDT	QW	Year
						2Axle	3+Axle	1Trail	2Trail							
Chesterfield County																
(5471) Grove Hill Rd	0.46	1100	R			From: 20-5527; 20-5516					NA			NA		09/10/2009
(5471) Grove Hill Rd	0.37	1400	R			To: 20-668 Woolridge Rd					NA			NA		10/31/2012
						From: Cul-de-Sac										
(5472) Hawkinswood Circle	0.47	160	R			To: Begin Loop					NA			NA		09/10/2009
						From: 20-5474 End Loop										
(5473) Hawkinswood Court	0.05	100	R			To: 20-5472 Hawkinswood Circle					NA			NA		09/10/2009
						From: 20-5472 Hawkinswood Circle										
(5474) Hawkinswood Lane	0.09	100	R			To: 20-5472 End Loop					NA			NA		09/10/2009
						From: 20-5471 Grove Hill Rd										
(5475) Goswick Ridge Rd	0.54	260	R			To: Dead End					NA			NA		09/10/2009
						From: 20-5471 Grove Hill Rd										
(5476) Goswick Lane	0.22	120	R			To: Dead End					NA			NA		09/10/2009
						From: 20-5479										
(5477) Gravity Hill Lane	0.08	160	R			To: 20-5475 Goswick Ridge Rd					NA			NA		09/10/2009
						From: 20-5478										
(5478) Gravity Hill Trail	0.18	260	R			To: 20-5479					NA			NA		09/10/2009
						From: 20-5479										
(5479) Gravity Hill Rd	0.35	880	R			To: Begin Loop					NA			NA		09/10/2009
						From: 20-5471 Grove Hill Rd										
(5480) Biggin Pond Rd	0.43	380	R			To: 20-5471 Grove Hill Rd					NA			NA		09/10/2009
						From: 20-5471 Grove Hill Rd										
(5481) Biggin Pond Lane	0.17	240	R			To: 20-4762 Krim Point Loop					NA			NA		09/10/2009
						From: 20-5480 Biggin Pond Rd										
(5482) Biggin Pond Mews	0.06	40	R			To: 20-5481 Biggin Pond Lane					NA			NA		09/10/2009
						From: 20-5481 Biggin Pond Lane										
(5483) Biggin Pond Place	0.06	40	R			To: 20-5481 Biggin Pond Lane					NA			NA		09/10/2009
						From: 20-5481 Biggin Pond Lane										
(5484) Biggin Pond Court	0.06	50	R			To: 20-5480 Biggin Pond Rd					NA			NA		09/10/2009
						From: 20-5480 Biggin Pond Rd										
(5487) Chesdin Shores Dr	0.83	260	R			To: Cul-de-Sac					NA			NA		11/01/2012
						From: 20-4479 Lake Chesdin Pkwy										
(5488) Chesdin Shores Terrace	0.30	100	R			To: 20-5487 Chesdin Shores Dr					NA			NA		11/01/2012
						From: Dead End										
(5489) Chesdin Shores Place	0.08	46	R			To: Dead End					NA			NA		08/23/2006
						From: 20-5487 Chesdin Shores Dr										
(5490) Shore Lake Turn	0.13	80	R			To: Dead End					NA			NA		08/23/2006
						From: 20-4479 Lake Chesdin Pkwy										

Virginia Department of Transportation
Traffic Engineering Division
2013
Annual Average Daily Traffic Volume Estimates By Section of Route
Chesterfield Maintenance Area

Route	Length	AADT	QA	4Tire	Bus	-----Truck-----				QC	K Factor	QK	Dir Factor	AAWDT	QW	Year
						2Axle	3+Axle	1Trail	2Trail							
Chesterfield County																
5491 Sandy Shores Mew	0.04	40	R								NA			NA		08/23/2006
5492 Longfellow Court	0.03	40	R								NA			NA		08/23/2006
5493 Longfellow Place	0.06	60	R								NA			NA		08/23/2006
5494 Lady Marian Place	0.10	70	R								NA			NA		08/23/2006
5495 Tuckers Landing Rd	0.22	210	R								NA			NA		08/23/2006
5496 Lady Blair Lane	0.25	730	R								NA			NA		10/31/2012
5497 Jacobway Ct	0.09	130	R								NA			NA		08/23/2006
5498 St Elizabeth Dr	0.09	140	R								NA			NA		11/01/2012
5499 St Cecelia Ct	0.03	60	R								NA			NA		08/23/2006
5500 Iron Forge Dr	0.30	110	R								NA			NA		08/23/2006
5501 Cannon Ridge Ct	0.20	280	R								NA			NA		08/23/2006
5502 Salles Ridge Ct	0.32	140	R								NA			NA		08/23/2006
5503 Erika Hill Way	0.09	100	R								NA			NA		08/23/2006
5504 Ravenna Dr	0.10	130	R								NA			NA		08/23/2006
5505 Ravenna Terrace	0.16	80	R								NA			NA		08/23/2006
5506 Bolton Castle Dr	0.08	360	R								NA			NA		08/23/2006
5507 Fair Isle Dr	0.36	280	R								NA			NA		08/23/2006
5508 Fair Isle Terrace	0.15	70	R								NA			NA		08/23/2006
5509 Fair Isle Court	0.11	60	R								NA			NA		08/23/2006

Virginia Department of Transportation
Traffic Engineering Division
2013
Annual Average Daily Traffic Volume Estimates By Section of Route
Chesterfield Maintenance Area

Route	Length	AADT	QA	4Tire	Bus	-----Truck-----				QC	K Factor	QK	Dir Factor	AAWDT	QW	Year
						2Axle	3+Axle	1Trail	2Trail							
Chesterfield County																
5510 Nathan Lane	0.28	330	R			From: 20-5496 Lady Blair Lane					NA		NA			08/23/2006
						To: Cul-de-Sac										
5511 Merriwood Ridge Dr	0.15	46	R			From: 20-1675					NA		NA			08/23/2006
						To: Dead End										
5512 Merriwood Ridge Court	0.05	20	R			From: Cul-de-Sac					NA		NA			08/23/2006
						To: 20-5511 Merriwood Ridge Dr										
5513 Blue Heron Circle	0.50	48	R			From: 20-4496 Chesdin Green Way					NA		NA			11/01/2012
						To: 20-4496 Chesdin Green Way										
5514 Blue Heron Loop	0.75	50	R			From: 20-4496 Chesdin Green Way					NA		NA			11/01/2012
						To: 20-4496 Chesdin Green Way										
5515 Wycliff Ct	0.07	60	R			From: Dead End					NA		NA			08/23/2006
						To: 20-900 Wycliff Rd										
5516 Mitford Dr	0.17	190	R			From: 20-5518 Kingham Dr					NA		NA			08/23/2006
						To: 20-5471										
5517 Mitford Circle	0.06	100	R			From: Cul-de-Sac					NA		NA			08/23/2006
						To: 20-5516 Mitford Dr										
5518 Kingham Dr	0.38	1500	R			From: 20-5917					NA		NA			08/23/2006
						To: 20-5471										
5519 Railey Hill Dr	0.16	910	R			From: 20-5518 Kingham Dr					NA		NA			08/23/2006
						To: Cul-de-Sac										
5520 Kingham Place	0.08	60	R			From: 20-5518 Kingham Dr					NA		NA			08/23/2006
						To: 20-5518 Kingham Dr										
5521 Kingham Circle	0.05	40	R			From: 20-5518 Kingham Dr					NA		NA			08/23/2006
						To: 20-5518 Kingham Dr										
5522 Cobbs Point Dr	0.21	360	R			From: 20-746 Enon Church Rd					NA		NA			08/23/2006
						To: Cul-de-Sac										
5523 Cobbs Point Way	0.06	90	R			From: Cul-de-Sac					NA		NA			08/23/2006
						To: 20-5522 Cobbs Point Dr										
5524 Club Ridge Trail	0.19	180	R			From: 20-4752 Club Ridge Dr					NA		NA			08/23/2006
						To: Cul-de-Sac										
5525 Parrish Creek Lane	0.87	320	R			From: 20-7481					NA		NA			11/01/2012
						To: Cul-de-Sac										
5526 Parrish Creek Dr	0.08	90	R			From: 20-5525 Parrish Creek Lane					NA		NA			08/23/2006
						To: Dead End										
5527 Grove Pond Dr	0.29	260	R			From: 20-5471 Grove Hill Rd					NA		NA			09/21/2009
						To: 20-5529 Coalbrook Dr										
5528 Roll Dr	0.15	150	R			From: 20-5527 Grove Pond Dr					NA		NA			09/21/2009
						To: 20-5527 Grove Pond Dr										

Virginia Department of Transportation
 Traffic Engineering Division
 2013
 Annual Average Daily Traffic Volume Estimates By Section of Route
 Chesterfield Maintenance Area

Route	Length	AADT	QA	4Tire	Bus	-----Truck-----				QC	K Factor	QK	Dir Factor	AAWDT	QW	Year
						2Axle	3+Axle	1Trail	2Trail							
Chesterfield County																
5529 Coalbrook Dr	0.60	690	R			From: 20-5471 Grove Hill Rd					NA		NA			08/23/2006
						To: 20-5527 Grove Pond Dr										
5530 Heth Dr	0.21	200	R			From: 20-5529 Coalbrook Dr					NA		NA			08/23/2006
						To: 20-5529 Coalbrook Dr										
5531 Heth Place	0.05	60	R			From: 20-5530 Heth Dr					NA		NA			09/21/2009
						To: 20-5530 Heth Dr										
5532 Heth Place	0.28	210	R			From: Cul-de-Sac					NA		NA			08/23/2006
						To: End Loop										
5533 Lady Sarah Court	0.03	48	R			From: Cul-de-Sac					NA		NA			10/16/2006
						To: 20-5532 Heth Place										
5534 Foxlight Pkwy	0.65	2200	R			From: 20-668 Woolridge Rd					NA		NA			10/31/2012
						To: 20-5613 Fox Cove Circle										
5535 Lammermoor Dr	0.13	90	R			From: Cul-de-Sac					NA		NA			12/04/2006
						To: 20-5160 Highland Glen Dr										
5536 Lammermour Ct	0.15	70	R			From: Cul-de-Sac					NA		NA			12/04/2006
						To: 20-5535 Lammermoor Dr										
5537 Hancock Farm Lane	0.62	1100	R			From: Cul-de-Sac					NA		NA			10/31/2012
						To: 20-4202 Ashbrook Pkwy										
5538 Hancock Farm Court	0.06	70	R			From: 20-5537 Hancock Farm Lane					NA		NA			08/10/2006
						To: Cul-de-Sac										
5539 Hancock Farm Place	0.06	60	R			From: Cul-de-Sac					NA		NA			08/10/2006
						To: 20-5537 Hancock Farm Lane										
5540 Rolling Fields Lane	0.14	350	R			From: 20-5537 Hancock Farm Lane					NA		NA			08/10/2006
						To: 20-5542 Mount Holly Lane										
5541 Rolling Fields Place	0.06	60	R			From: 20-5540 Rolling Fields Lane					NA		NA			08/10/2006
						To: Dead End										
5542 Mount Holly Lane	0.19	90	R			From: 20-5537 Hancock Farm Lane					NA		NA			08/10/2006
						To: Cul-de-Sac										
5543 Summergate Court	0.04	60	R			From: Cul-de-Sac					NA		NA			08/10/2006
						To: 20-5537 Hancock Farm Lane										
5544 Clover Ridge Lane	0.22	220	R			From: 20-5537 Hancock Farm Lane					NA		NA			08/10/2006
						To: Cul-de-Sac										
5545 Clover Ridge Place	0.06	46	R			From: 20-5544 Clover Ridge Lane					NA		NA			08/10/2006
						To: Dead End										
5546 Mountcastle Place	0.06	70	R			From: 20-5368 Mountcastle Rd					NA		NA			11/30/2006
						To: Cul-de-Sac										
5547 Calavetti Loop	0.05	30	R			From: 20-5439 Calavetti Dr					NA		NA			11/30/2006
						To: 20-5439 Calavetti Dr										

Virginia Department of Transportation
Traffic Engineering Division
2013
Annual Average Daily Traffic Volume Estimates By Section of Route
Chesterfield Maintenance Area

Route	Length	AADT	QA	4Tire	Bus	-----Truck-----				QC	K Factor	QK	Dir Factor	AAWDT	QW	Year
						2Axle	3+Axle	1Trail	2Trail							
Chesterfield County																
5548 Calavetti Court	0.03	30	R			From: Dead End To: 20-5439 Calavetti Dr					NA			NA		11/30/2006
5549 Fox Marsh Dr	0.32	480	R			From: Cul-de-Sac To: 20-5534 Foxlight Pkwy					NA			NA		09/21/2009
5550 Fox Marsh Place	0.13	150	R			From: 20-5549 Fox Marsh Dr To: Cul-de-Sac					NA			NA		09/21/2009
5551 Fox Marsh Court	0.06	50	R			From: 20-5549 Fox Marsh Dr To: Cul-de-Sac					NA			NA		09/21/2009
5552 Gills Gate Dr	0.18	460	R			From: 20-651 Belmont Rd To: Cul-de-Sac					NA			NA		08/21/2006
5553 Gills Gate Terrace	0.11	130	R			From: Cul-de-Sac To: 20-5552; 20-5554					NA			NA		08/21/2006
5554 Gills Gate Pl	0.04	50	R			From: 20-5552; 20-5553 RT 5554 To: Cul-de-Sac					NA			NA		08/21/2006
5555 Gills Gate Ct	0.11	110	R			From: Cul-de-Sac To: 20-5552 Gills Gate Dr					NA			NA		08/21/2006
5556 Tanner Slip Circle	0.33	150	R			From: Dead End To: 20-1181 Sandwave Rd					NA			NA		11/30/2006
5557 Jessup Station Court	0.09	110	R			From: Cul-de-Sac To: 20-5560 Jessup Station Rd					NA			NA		08/21/2006
5558 Jessup Station Place	0.03	60	R			From: 20-5560 Jessup Station Rd To: Cul-de-Sac					NA			NA		08/21/2006
5559 Holden Rd	0.13	80	R			From: Dead End To: Cul-de-Sac					NA			NA		08/21/2006
5560 Jessup Station Rd	0.12	570	R			From: 20-643 Jessup Rd To: 20-5559 Holden Rd					NA			NA		08/21/2006
5561 Lamond Dr	0.15	140	R			From: Cul-de-Sac To: 20-6069 Nevis Dr					NA			NA		11/30/2006
5562 Corte Castle Court	0.12	80	R			From: Cul-de-Sac To: 20-4757 Corte Castle Rd					NA			NA		11/30/2006
5563 Corte Castle Place	0.09	70	R			From: Cul-de-Sac To: 20-4757 Corte Castle Rd					NA			NA		11/30/2006
5564 Greywater Dr	0.13	40	R			From: 20-4954 Greyfield Dr To: Cul-de-Sac					NA			NA		04/20/2009
5565 Greywater Court	0.03	30	R			From: 20-5564 Greywater Dr To: Cul-de-Sac					NA			NA		04/20/2009
5566 Pleasant Creek Dr	0.48	210	R			From: 20-4071 Woodland Hill Dr To: 20-4067 Walthall Creek Dr					NA			NA		11/30/2006

Virginia Department of Transportation
Traffic Engineering Division
2013
Annual Average Daily Traffic Volume Estimates By Section of Route
Chesterfield Maintenance Area

Route	Length	AADT	QA	4Tire	Bus	-----Truck-----				QC	K Factor	QK	Dir Factor	AAWDT	QW	Year
						2Axle	3+Axle	1Trail	2Trail							
Chesterfield County																
(5566) Pleasant Creek Dr	0.08	100	R								NA			NA		03/16/2009
(5567) Grand Forest Terrace	0.25	50	R								NA			NA		11/30/2006
(5568) Drayton Landing Dr	0.16	50	R								NA			NA		11/30/2006
(5569) Drayton Landing Court	0.06	130	R								NA			NA		11/30/2006
(5570) Arbor Point Trail	0.05	90	R								NA			NA		10/31/2012
(5571) Greynshire Dr	0.60	610	R								NA			NA		11/07/2012
(5572) Greymont Lane	0.20	1300	R								NA			NA		11/07/2012
(5573) Farnham Circle	0.05	70	R								NA			NA		11/30/2006
(5574) Farnham Court	0.12	60	R								NA			NA		11/30/2006
(5575) Princess Mary Place	0.19	160	R								NA			NA		11/30/2006
(5576) Trumpington Ct	0.22	180	R								NA			NA		11/30/2006
(5577) Glen Ridge Court	0.08	60	R								NA			NA		11/30/2006
(5578) Heth Court	0.05	30	R								NA			NA		11/30/2006
(5579) Village Gate Dr	0.13	170	R								NA			NA		11/30/2006
(5580) Village View Dr	0.05	70	R								NA			NA		11/30/2006
(5581) Village Gate Place	0.02	90	R								NA			NA		11/30/2006
(5582) Trickling Creek Place	0.12	160	R								NA			NA		11/30/2006
(5583) Watermill Pkwy	1.46	2300	R								NA			NA		08/07/2012
(5584) Windmill Ridge Dr	0.46	930	R								NA			NA		10/31/2012

Virginia Department of Transportation
Traffic Engineering Division
2013
Annual Average Daily Traffic Volume Estimates By Section of Route
Chesterfield Maintenance Area

Route	Length	AADT	QA	4Tire	Bus	-----Truck-----				QC	K Factor	QK	Dir Factor	AAWDT	QW	Year
						2Axle	3+Axle	1Trail	2Trail							
Chesterfield County																
(5585) Rose Family Lane	0.06	470	R				From: 20-5586 Rose Family Dr				NA			NA		08/30/2006
							To: 20-5584 Windmill Ridge Dr									
(5586) Rose Family Dr	0.31	410	R				From: Cul-de-Sac				NA			NA		08/30/2006
							To: Cul-de-Sac									
(5587) Billstone Dr	0.12	120	R				From: 20-7412				NA			NA		08/30/2006
							To: 20-5586 Rose Family Dr									
(5588) Billstone Place	0.06	70	R				From: 20-5587 Billstone Dr				NA			NA		08/30/2006
							To: Cul-de-Sac									
(5589) Waterhouse Dr	0.05	290	R				From: 20-5583 Watermill Pkwy				NA			NA		08/30/2006
							To: 20-5590 Holding Pond Lane									
(5590) Holding Pond Lane	0.26	190	R				From: Cul-de-Sac				NA			NA		08/30/2006
							To: Cul-de-Sac									
(5591) Holding Pond Court	0.11	90	R				From: Cul-de-Sac				NA			NA		08/30/2006
							To: 20-5590 Holding Pond Lane									
(5592) Water House Court	0.06	80	R				From: Cul-de-Sac				NA			NA		08/30/2006
							To: 20-5587 Billstone Dr									
(5593) Sugar Hill Dr	0.18	250	R				From: 20-5597 Hollow Oak Dr				NA			NA		10/16/2006
							To: 20-7088									
(5593) Sugar Hill Dr	0.09	690	R				From: Cul-de-Sac				NA			NA		09/21/2009
							To: Cul-de-Sac									
(5594) Sugar Hill Court	0.04	60	R				From: 20-5593 Sugar Hill Dr				NA			NA		10/16/2006
							To: Cul-de-Sac									
(5595) Hidden Nest Dr	0.12	180	R				From: End Loop				NA			NA		10/16/2006
							To: 20-5593 Sugar Hill Dr									
(5596) Hidden Nest Court	0.11	110	R				From: 20-5595 Hidden Nest Dr				NA			NA		10/16/2006
							To: Cul-de-Sac									
(5597) Hollow Oak Dr	0.28	390	R				From: 20-5720 Hollow Oak Dr				NA			NA		10/16/2006
							To: 20-5013 N, Battlecreek Dr									
(5598) Millstep Terrace	0.09	120	R				From: Cul-de-Sac				NA			NA		10/16/2006
							To: Cul-de-Sac									
(5599) Waterwheel Dr	0.25	270	R				From: 20-5411 Foggy Mill Dr				NA			NA		10/16/2006
							To: 20-5598 Millstep Terrace									
(5600) Swiftrock Ridge Terrace	0.15	90	R				From: Cul-de-Sac				NA			NA		11/15/2006
							To: 20-4553 Swift Rock Ridge Dr									
(5601) Creekbluff Ridge Dr	0.13	80	R				From: Cul-de-Sac				NA			NA		11/15/2006
							To: Cul-de-Sac									
(5602) Stonewood Manor Dr	0.27	280	R				From: 20-628 Hickory Rd				NA			NA		11/30/2006
							To: Dead End									

Virginia Department of Transportation
Traffic Engineering Division
2013
Annual Average Daily Traffic Volume Estimates By Section of Route
Chesterfield Maintenance Area

Route	Length	AADT	QA	4Tire	Bus	-----Truck-----				QC	K Factor	QK	Dir Factor	AAWDT	QW	Year
						2Axle	3+Axle	1Trail	2Trail							
Chesterfield County																
5603	Hickory Branch Dr	0.40	170	R							NA			NA		11/30/2006
5604	Olde Towne Creek Dr	0.02	30	R							NA			NA		11/30/2006
5605	Hickory Branch Circle	0.02	40	R							NA			NA		11/30/2006
5606	Spy Glass Hill Ct	0.07	70	R							NA			NA		08/21/2006
5607	Spy Glass Hill Mews	0.04	50	R							NA			NA		08/21/2006
5608	Spy Glass Hill Circle	0.05	49	R							NA			NA		08/21/2006
5609	Spy Glass Hill Mew	0.07	70	R							NA			NA		08/21/2006
5610	Stonecreek Club Pl	0.15	220	R							NA			NA		08/21/2006
5611	Stonecreek Club Court	0.05	60	R							NA			NA		08/21/2006
5612	Marsh Light Lane	0.27	240	R							NA			NA		08/21/2006
5613	Fox Cove Circle	0.61	310	R							NA			NA		08/21/2006
5614	Moss Light Place	0.14	100	R							NA			NA		08/21/2006
5615	Ducklight Terrace	0.20	130	R							NA			NA		08/21/2006
5616	Moss Fire Court	0.12	110	R							NA			NA		08/21/2006
5617	Chester Village Dr	0.65	1600	R							NA			NA		11/07/2012
5618	Fountain Square Place	0.06	1600	R							NA			NA		11/07/2012
5619	Fountain Square Way	0.03	3900	R							NA			NA		11/07/2012
5620	Dragonnade Terrace	0.24	230	R							NA			NA		10/31/2012
5621	Regiment Terrace	0.17	100	R							NA			NA		11/30/2006

Virginia Department of Transportation
 Traffic Engineering Division
 2013
 Annual Average Daily Traffic Volume Estimates By Section of Route
 Chesterfield Maintenance Area

Route	Length	AADT	QA	4Tire	Bus	-----Truck-----				QC	K Factor	QK	Dir Factor	AAWDT	QW	Year
						2Axle	3+Axle	1Trail	2Trail							
Chesterfield County																
5622 Camberly Ct	0.07	150	R				From: 20-677 Old Buckingham Rd To: Cul-de-Sac				NA			NA		11/13/2012
5623 Poinsetta Dr	0.12	110	R				From: 20-1527, W Grove Ave To: Cul-de-Sac				NA			NA		11/30/2006
5624 Poinsetta Court	0.07	50	R				From: 20-5623 Poinsetta Dr To: Cul-de-Sac				NA			NA		11/30/2006
5625 Balta Terrace	0.12	80	R				From: 20-4609 Balta Rd To: Cul-de-Sac				NA			NA		09/23/2009
5626 Balta Turn	0.05	40	R				From: Cul-de-Sac To: 20-4609 Balta Rd				NA			NA		09/23/2009
5627 Timsberry Circle	0.29	440	R				From: Cul-de-Sac To: 20-5630				NA			NA		09/23/2009
5628 Timsberry Terrace	0.08	260	R				From: 20-5627 Timsberry Circle To: 20-3468 Broadwater Rd				NA			NA		09/23/2009
5629 Broadwater Lane	0.08	160	R				From: 20-5630 To: 20-5627 Timsberry Circle				NA			NA		09/23/2009
5630 Broadwater Way	0.22	480	R				From: 20-3468 Broadwater Rd To: 20-5874				NA			NA		09/23/2009
5631 Fox Light Place	0.20	360	R				From: Cul-de-Sac To: 20-5534				NA			NA		11/30/2006
5632 Fox Light Terrace	0.30	240	R				From: Cul-de-Sac To: Cul-de-Sac				NA			NA		11/30/2006
5633 Cameron Bay Dr	0.38	1200	R				From: Dead End To: 20-654 Bailey Bridge Rd				NA			NA		08/23/2009
5634 Cameron Bridge Dr	0.26	500	R				From: 20-5633 Cameron Bay Dr To: Dead End				NA			NA		09/23/2009
5635 Cameron Bridge Place	0.11	160	R				From: 20-5634 Cameron Bridge Dr To: Cul-de-Sac				NA			NA		09/23/2009
5636 Cameron Bridge Court	0.04	80	R				From: 20-5634 To: Cul-de-Sac				NA			NA		09/23/2009
5637 Ferintosh Lane	0.28	490	R				From: 20-722 Halloway Ave To: Cul-de-Sac				NA			NA		09/23/2009
5638 Ferintosh Court	0.05	100	R				From: Cul-de-Sac To: 20-5637 Ferintosh Lane				NA			NA		09/23/2009
5639 Ferintosh Place	0.08	110	R				From: Cul-de-Sac To: 20-5637 Ferintosh Lane				NA			NA		09/23/2009
5640 Chesbay Ct	0.04	60	R				From: 20-678 West Providence Rd To: Cul-de-Sac				NA			NA		10/16/2006

Virginia Department of Transportation
Traffic Engineering Division
2013
Annual Average Daily Traffic Volume Estimates By Section of Route
Chesterfield Maintenance Area

Route	Length	AADT	QA	4Tire	Bus	-----Truck-----				QC	K Factor	QK	Dir Factor	AAWDT	QW	Year
						2Axle	3+Axle	1Trail	2Trail							
Chesterfield County																
5641	Creek Top Way	0.03	50	R							NA			NA		10/16/2006
5642	Creek Bottom Lane	0.03	60	R							NA			NA		10/16/2006
5643	Creek Bottom Trail	0.07	80	R							NA			NA		10/16/2006
5644	Moven Court	0.04	70	R							NA			NA		10/16/2006
5645	Moven Dr	0.10	220	R							NA			NA		10/16/2006
5646	Moven Place	0.06	70	R							NA			NA		10/16/2006
5647	Bantry Dr	0.69	1000	R							NA			NA		10/16/2006
5648	Willow Walk Dr	0.29	70	R							NA			NA		08/21/2006
5649	Winding Ash Court	0.11	150	R							NA			NA		08/21/2006
5650	Twisted Cedar Dr	0.19	330	R							NA			NA		08/21/2006
5651	Twisted Cedar Place	0.06	70	R							NA			NA		08/21/2006
5652	Hampton Bluff Terrace	0.07	210	R							NA			NA		08/21/2006
5653	Hampton Bluff Terrace	0.16	180	R							NA			NA		08/21/2006
5654	Adkins Ridge Place	0.07	110	R							NA			NA		06/10/2009
5655	Brad McNeer Pkwy	0.92	4500	R							NA			NA		08/22/2012
5656	Craig Rath Blvd	0.62	1900	R							NA			NA		11/01/2012
5657	Lake Summer Dr	0.50	860	R							NA			NA		04/22/2009
5657	Lake Summer Dr	0.22	2200	R							NA			NA		11/08/2012
5658	Lake Summer Place	0.05	30	R							NA			NA		10/16/2006

Virginia Department of Transportation
Traffic Engineering Division
2013
Annual Average Daily Traffic Volume Estimates By Section of Route
Chesterfield Maintenance Area

Route	Length	AADT	QA	4Tire	Bus	-----Truck-----				QC	K Factor	QK	Dir Factor	AAWDT	QW	Year
						2Axle	3+Axle	1Trail	2Trail							
Chesterfield County																
5659 Lake Summer Turn	0.02	7	R				From: Dead End				NA		NA		04/22/2009	
							To: 20-5657									
5660 Lake Summer Court	0.10	60	R				From: 20-5657				NA		NA		10/16/2006	
							To: Cul-de-Sac									
5661 Starlee Dr	0.10	120	R				From: Cul-de-Sac				NA		NA		10/16/2006	
							To: 20-5657									
5662 Starlee Court	0.03	60	R				From: Cul-de-Sac				NA		NA		10/16/2006	
							To: 20-5661 Starlee Dr									
5663 Lake Summer Terrace	0.08	80	R				From: 20-5657 Lake Summer Dr				NA		NA		10/16/2006	
							To: Cul-de-Sac									
5664 Jaydee Dr	0.29	210	R				From: Dead End				NA		NA		10/16/2006	
							To: 20-5657 Lake Summer Dr									
5665 Jaydee Place	0.03	50	R				From: 20-5664 Jaydee Dr				NA		NA		10/16/2006	
							To: Cul-de-Sac									
5666 Tadey Dr	0.65	620	R				From: 20-625				NA		NA		03/18/2009	
							To: Cul-de-Sac									
5667 Dampler Court	0.19	60	R				From: 20-5397				NA		NA		03/18/2009	
							To: Cul-de-Sac									
5668 Woodleigh Dr	0.57	190	R				From: 20-7105				NA		NA		03/18/2009	
							To: 20-5670									
5669 Claybon Lane	0.18	60	R				From: 20-5668 Woodleigh Dr				NA		NA		03/18/2009	
							To: Cul-de-Sac									
5670 Faraday Dr	0.34	120	R				From: 20-5394 Beachmere Dr				NA		NA		03/18/2009	
							To: 20-5960									
5671 Faraday Place	0.06	60	R				From: 20-5670				NA		NA		03/18/2009	
							To: Cul-de-Sac									
5672 Hampton Meadows Terrace	0.18	210	R				From: Cul-de-Sac				NA		NA		08/21/2006	
							To: 20-4645 Hampton Meadows Lane									
5673 Hampton Meadows Circle	0.04	30	R				From: 20-5672 Hampton Meadows Terrace				NA		NA		08/21/2006	
							To: 20-5672 Hampton Meadows Terrace									
5674 Hamptn Springs Rd	0.15	270	R				From: 20-5383 Hampton Green Dr				NA		NA		08/21/2006	
							To: Cul-de-Sac									
5675 Hampton Colony Way	0.10	160	R				From: 20-5674 Hamptn Springs Rd				NA		NA		08/21/2006	
							To: 20-5676									
5676 Hampton Springs Rd	0.08	220	R				From: Cul-de-Sac				NA		NA		08/21/2006	
							To: Cul-de-Sac									
5677 Pine Reach Dr	0.38	290	R				From: Cul-de-Sac				NA		NA		09/23/2009	
							To: 20-5368 Mountcastle Rd									

Virginia Department of Transportation
Traffic Engineering Division
2013
Annual Average Daily Traffic Volume Estimates By Section of Route
Chesterfield Maintenance Area

Route	Length	AADT	QA	4Tire	Bus	-----Truck-----				QC	K Factor	QK	Dir Factor	AAWDT	QW	Year
						2Axle	3+Axle	1Trail	2Trail							
Chesterfield County																
5678 Pine Reach Court	0.10	100	R								NA		NA			09/23/2009
5679 Michmar Dr	0.22	610	R								NA		NA			04/03/2009
5680 Wedd Tree Terrace	0.08	80	R								NA		NA			04/03/2009
5681 Burkwood Court	0.03	40	R								NA		NA			04/03/2009
5682 Wellington Farms Place	0.08	50	R								NA		NA			04/03/2009
5683 Southern Ridge Dr	0.15	46	R								NA		NA			04/03/2009
5684 Lyndenwood Dr	0.50	610	R								NA		NA			04/03/2009
5685 MacAndrew Lane	0.43	70	R								NA		NA			04/03/2009
5685 MacAndrew Court	0.15	90	R								NA		NA			04/03/2009
5686 Sterling Cove Dr	0.21	500	R								NA		NA			04/03/2009
5687 Noltland Court	0.08	60	R								NA		NA			04/03/2009
5688 Rockcrest Ct	0.05	30	R								NA		NA			11/30/2006
5689 Hampton Valley Dr	0.48	280	R								NA		NA			08/21/2006
5690 Hampton Valley Ct	0.06	80	R								NA		NA			08/21/2006
5691 Hampton Valley Pl	0.08	90	R								NA		NA			08/21/2006
5692 Hampton Valley Terrace	0.18	170	R								NA		NA			08/21/2006
5693 Appletree Dr	0.10	180	R								NA		NA			04/22/2009
5694 Appletree Dr	0.05	70	R								NA		NA			04/22/2009
5695 Appletree Court	0.04	30	R								NA		NA			04/22/2009

Virginia Department of Transportation
Traffic Engineering Division
2013
Annual Average Daily Traffic Volume Estimates By Section of Route
Chesterfield Maintenance Area

Route	Length	AADT	QA	4Tire	Bus	-----Truck-----				QC	K Factor	QK	Dir Factor	AAWDT	QW	Year
						2Axle	3+Axle	1Trail	2Trail							
Chesterfield County																
(5696) Railey Hill Court	0.07	90	R			From: Cul-de-Sac					NA			NA		09/23/2009
						To: 20-5519 Railey Hill Dr										
(5697) Fox Lake Terrace	0.03	60	R			From: 20-5698 Fox Lake Court					NA			NA		09/23/2009
						To: Cul-de-Sac										
(5698) Fox Lake Court	0.19	280	R			From: 20-5131 Longmeadow Court					NA			NA		09/23/2009
						To: Cul-de-Sac										
(5699) Fox Cove Terrace	0.18	160	R			From: 20-5613 Fox Cove Circle					NA			NA		10/16/2006
						To: Cul-de-Sac										
(5700) Croft Crossing Dr	0.29	300	R			From: 20-4393 Lockberry Ridge Loop					NA			NA		09/23/2009
						To: 20-4393										
(5701) Croft Crossing Court	0.08	150	R			From: Cul-de-Sac					NA			NA		09/23/2009
						To: 20-5700										
(5702) Fox Hurst Court	0.08	40	R			From: Cul-de-Sac					NA			NA		09/10/2009
						To: 20-4143 Fox Hurst Dr										
(5703) Fox Hurst Terrace	0.03	80	R			From: 20-4143					NA			NA		09/10/2009
						To: Cul-de-Sac										
(5704) Abbots Rdige Court	0.04	46	R			From: Cul-de-Sac					NA			NA		09/10/2009
						To: 20-4143 Fox Hurst Dr										
(5705) Abbots Ridge Terrace	0.09	100	R			From: 20-4143 Fox Hurst Dr					NA			NA		09/10/2009
						To: Cul-de-Sac										
(5706) Mountshire Lane	0.26	260	R			From: 20-5571 Greyshire Dr					NA			NA		09/23/2009
						To: 20-5707; 20-5708										
(5707) Mountshire Place	0.04	40	R			From: Cul-de-Sac					NA			NA		09/23/2009
						To: 20-5706 Mountshire Lane										
(5708) Mountshire Terrace	0.10	90	R			From: 20-5706 Mountshire Lane					NA			NA		09/23/2009
						To: Cul-de-Sac										
(5709) Krim Point Court	0.03	47	R			From: 20-4762 Krim Point Loop					NA			NA		09/10/2009
						To: 20-4762 Krim Point Loop										
(5710) Krim Point Place	0.09	80	R			From: 20-4762; 20-4762					NA			NA		09/10/2009
						To: 20-4762 Krim Point Loop										
(5711) Sawgrass Place	0.08	120	R			From: 20-5279 Spyglass Hill Circle					NA			NA		08/21/2006
						To: Cul-de-Sac										
(5712) Spyglass Hill Terrace	0.08	140	R			From: 20-5279 Spyglass Hill Circle					NA			NA		08/21/2006
						To: Cul-de-Sac										
(5713) Spyglass Hill Terrace	0.04	47	R			From: Cul-de-Sac					NA			NA		08/21/2006
						To: 20-5279 Spyglass Hill Circle										
(5714) Shorewood Court	0.12	280	R			From: Cul-de-Sac					NA			NA		09/23/2009
						To: 20-668 Woolridge Rd										

Virginia Department of Transportation
Traffic Engineering Division
2013
Annual Average Daily Traffic Volume Estimates By Section of Route
Chesterfield Maintenance Area

Route	Length	AADT	QA	4Tire	Bus	-----Truck-----				QC	K Factor	QK	Dir Factor	AAWDT	QW	Year
						2Axle	3+Axle	1Trail	2Trail							
Chesterfield County																
(5715)	0.10	160	R								NA		NA			09/23/2009
(5716)	John Winston Jones Pkwy	1.00	1300	R							NA		NA			09/23/2009
(5717)	Shorewood Place	0.15	160	R							NA		NA			09/23/2009
(5718)	Hollow Oak Terrace	0.07	60	R							NA		NA			08/21/2006
(5719)	Hollow Oak Ct	0.09	80	R							NA		NA			08/21/2006
(5720)	Hollow Oak Dr	0.35	820	R							NA		NA			11/01/2012
(5721)	Stockport Dr	0.31	1900	R							NA		NA			03/25/2009
(5721)	Stockport Dr	0.12	560	R							NA		NA			03/25/2009
(5722)	Stockport Terrace	0.22	70	R							NA		NA			03/25/2009
(5723)	Burnage Court	0.09	160	R							NA		NA			03/25/2009
(5724)	Hereld Green Dr	0.03	270	R							NA		NA			03/25/2009
(5725)	Hereld Green Dr	0.08	280	R							NA		NA			03/25/2009
(5726)	Stockport Turn	0.25	60	R							NA		NA			03/25/2009
(5727)	Taylor Landing Way	0.27	160	R							NA		NA			04/20/2009
(5728)	Taylor Landing Place	0.06	48	R							NA		NA			04/20/2009
(5729)	Park Branch Lane	0.51	410	R							NA		NA			04/22/2009
(5730)	Park Branch Court	0.09	40	R							NA		NA			04/22/2009
(5731)	Banff Court	0.11	70	R							NA		NA			04/22/2009
(5732)	Banff Terrace	0.13	80	R							NA		NA			04/22/2009

Virginia Department of Transportation
Traffic Engineering Division
2013
Annual Average Daily Traffic Volume Estimates By Section of Route
Chesterfield Maintenance Area

Route	Length	AADT	QA	4Tire	Bus	-----Truck-----				QC	K Factor	QK	Dir Factor	AAWDT	QW	Year
						2Axle	3+Axle	1Trail	2Trail							
Chesterfield County																
(5733) Lenox Forest Dr	0.35	430	R			From: 20-711 Robious Rd					NA			NA		09/10/2009
						To: 20-5736										
(5734) Planters Walk Dr	0.17	210	R			From: Dead End					NA			NA		09/10/2009
						To: 20-5733 Lenox Forest Dr										
(5735) Lenox Forest Court	0.14	130	R			From: Cul-de-Sac					NA			NA		09/10/2009
						To: 20-5733 Lenox Forest Dr										
(5736) Forest Creek Dr	0.17	160	R			From: 20-5745					NA			NA		09/10/2009
						To: Cul-de-Sac										
(5737) Chesdin Ridge Dr	0.40	370	R			From: Cul-de-Sac					NA			NA		03/25/2009
						To: 20-602 River Rd										
(5738) Chesdin Ridge Court	0.08	60	R			From: 20-5737					NA			NA		03/25/2009
						To: Cul-de-Sac										
(5739) Kings Farm Dr	0.42	790	R			From: 20-5744					NA			NA		09/10/2009
						To: 20-711 Robious Rd										
(5740) Kings Farm Court	0.12	110	R			From: Dead End					NA			NA		09/10/2009
						To: 20-5739 Kings Farm Dr										
(5741) Cotesworth Way	0.11	240	R			From: 20-5742					NA			NA		09/10/2009
						To: 20-5739 Kings Farm Dr										
(5742) Pond Chase Dr	0.18	110	R			From: 20-5859					NA			NA		09/10/2009
						To: Dead End										
(5743) Pond Chase	0.05	47	R			From: Dead End					NA			NA		09/10/2009
						To: 20-5742 Pond Chase Dr										
(5744) Riverdowns South Dr	0.71	180	R			From: 20-7506					NA			NA		09/10/2009
						To: 20-5739 Kings Farm Dr										
(5744) Riverdowns South Dr	0.32	860	R			From: 20-711 Robious Rd; 20-5745					NA			NA		09/10/2009
						To: 20-711; 20-5744										
(5745) Riverdowns North Dr	0.37	650	R			From: 20-711; 20-5744					NA			NA		09/10/2009
						To: 20-5736 Forest Creek Dr										
(5745) Riverdowns North Dr	0.18	250	R			From: 20-5736					NA			NA		09/10/2009
						To: 20-5974; 20-5975										
(5746) Riverdowns North Court	0.04	48	R			From: 20-5745 Riverdowns North Dr					NA			NA		09/10/2009
						To: Cul-de-Sac										
(5747) Riverdowns North Mews	0.06	70	R			From: Cul-de-Sac					NA			NA		09/10/2009
						To: 20-5745 Riverdowns North Dr										
(5748) Planters Walk Court	0.05	47	R			From: Dead End					NA			NA		09/10/2009
						To: 20-5734 Planters Walk Dr										
(5749) Poplar View Plaza	0.08	310	R			From: Cul-de-Sac					NA			NA		09/10/2009
						To: 20-4599 Wellspring Rd										

Virginia Department of Transportation
Traffic Engineering Division
2013
Annual Average Daily Traffic Volume Estimates By Section of Route
Chesterfield Maintenance Area

Route	Length	AADT	QA	4Tire	Bus	-----Truck-----				QC	K Factor	QK	Dir Factor	AAWDT	QW	Year
						2Axle	3+Axle	1Trail	2Trail							
Chesterfield County																
(5750) Black Gum Terrace	0.19	240	R								NA			NA		09/10/2009
(5751) Polo Place	0.07	730	R								NA			NA		09/10/2009
(5752) Littleburg Dr	0.32	220	R								NA			NA		09/10/2009
(5753) Littleburg Court	0.04	60	R								NA			NA		09/10/2009
(5754) Prindell Court	0.06	70	R								NA			NA		09/10/2009
(5755) Quixton Lane	0.15	150	R								NA			NA		09/10/2009
(5756) Oxley Dr	0.08	320	R								NA			NA		09/10/2009
(5757) Oxley Court	0.14	220	R								NA			NA		09/10/2009
(5758) Queens Grant Dr	0.53	320	R								NA			NA		09/10/2009
(5759) Royal Crest Dr	0.03	30	R								NA			NA		09/10/2009
(5759) Royal Crest Dr	0.05	20	R								NA			NA		09/10/2009
(5760) MacAnerew Dr	0.09	390	R								NA			NA		04/22/2009
(5761) McAndrew Terrace	0.22	150	R								NA			NA		04/22/2009
(5762)	0.04	30	R								NA			NA		04/22/2009
(5763) Glamis Court	0.14	80	R								NA			NA		04/22/2009
(5764) Lyndewood Court	0.05	40	R								NA			NA		04/22/2009
(5765) Braidstone Lane	0.09	170	R								NA			NA		09/23/2009
(5766) Braidstone Terrace	0.19	80	R								NA			NA		09/23/2009
(5767) Covina Lane	0.18	160	R								NA			NA		09/10/2009

Virginia Department of Transportation
Traffic Engineering Division
2013
Annual Average Daily Traffic Volume Estimates By Section of Route
Chesterfield Maintenance Area

Route	Length	AADT	QA	4Tire	Bus	-----Truck-----				QC	K Factor	QK	Dir Factor	AAWDT	QW	Year	
						2Axle	3+Axle	1Trail	2Trail								
Chesterfield County																	
5768 Covina Court	0.09	90	R			From: 20-5767 Covina Lane					NA			NA		09/10/2009	
						To: Cul-de-Sac											
5769 Claybon Terrace	0.11	80	R			From: Cul-de-Sac					NA			NA		09/10/2009	
						To: 20-5669 Claybon Lane											
5771 Hampton Valley T	0.04	46	R			From: Cul-de-Sac					NA			NA		09/10/2009	
						To: 20-5689 Hampton Valley Dr											
5772 Hampton Valley Circle	0.04	45	R			From: 20-5689 Hampton Valley Dr					NA			NA		09/10/2009	
						To: Cul-de-Sac											
5773 Hampton Valley Mews	0.03	40	R			From: Cul-de-Sac					NA			NA		09/10/2009	
						To: 20-5689 Hampton Valley Dr											
5774 Corapeake Terrace	0.68	240	R			From: 20-4496 Chesdin Green Way					NA			NA		09/23/2009	
						To: Cul-de-Sac											
5775 Corapeake Place	0.11	60	R			From: Cul-de-Sac					NA			NA		09/23/2009	
						To: 20-4496 Chesdin Green Way											
5776 Corapeake Place	0.16	60	R			From: Cul-de-Sac					NA			NA		09/23/2009	
						To: 20-4064 Clear Springs Lane											
5779 Laughter Court	0.03	90	R			From: 20-859 Forest Lake Rd					NA			NA		03/16/2009	
						To: Cul-de-Sac											
5780 Laketree Dr	0.36	530	R			From: Dead End					NA			NA		03/16/2009	
						To: Cul-de-Sac											
5781 Windy Marsh Court	0.04	120	R			From: Cul-de-Sac					NA			NA		03/16/2009	
						To: 20-5780 Laketree Dr											
5782 Sweet Berry Court	0.04	60	R			From: 20-5780 Laketree Dr					NA			NA		03/16/2009	
						To: Cul-de-Sac											
5783 Lilking Rd	0.18	60	R			From: 20-1530 Stebbins St					NA			NA		03/16/2009	
						To: Cul-de-Sac											
5784 Lilking Court	0.08	60	R			From: Cul-de-Sac					NA			NA		03/16/2009	
						To: 20-5783											
5785 Dalhart Court	0.06	90	R			From: Cul-de-Sac					NA			NA		09/23/2009	
						To: 20-5789											
5786 Vanhorn Court	0.04	80	R			From: Cul-de-Sac					NA			NA		09/23/2009	
						To: 20-5789											
5787 Yantis Court	0.03	50	R			From: Cul-de-Sac					NA			NA		09/23/2009	
						To: 20-5789											
5788 Bethesda Court	0.06	50	R			From: Cul-de-Sac					NA			NA		09/23/2009	
						To: 20-3531 Timonium Dr											
5789 Tuscola Dr	0.37	530	R			From: 20-3530 Mineola Dr					NA			NA		09/23/2009	
						To: Cul-de-Sac											

Virginia Department of Transportation
Traffic Engineering Division
2013
Annual Average Daily Traffic Volume Estimates By Section of Route
Chesterfield Maintenance Area

Route	Length	AADT	QA	4Tire	Bus	-----Truck-----				QC	K Factor	QK	Dir Factor	AAWDT	QW	Year
						2Axle	3+Axle	1Trail	2Trail							
Chesterfield County																
(5790) Liberty Walk Dr	0.04	270	R				From: 20-4765 Mill View Dr				NA			NA		09/23/2009
							To: 20-5792									
(5791) Mill Shed Dr	0.20	120	R				From: 20-4765 Mill View Dr				NA			NA		09/23/2009
							To: Cul-de-Sac									
(5792) Mill Meadow Dr	0.17	260	R				From: Dead End				NA			NA		09/23/2009
							To: 20-5791									
(5793) Mill Walk Court	0.04	40	R				From: Cul-de-Sac				NA			NA		09/23/2009
							To: 20-5792 Mill Meadow Dr									
(5794) Mill Walk Dr	0.12	80	R				From: 20-5795				NA			NA		10/01/2009
							To: 20-5791 Mill Shed Dr									
(5795) Forest Mill Dr	0.23	150	R				From: 20-5792				NA			NA		10/01/2009
							To: Cul-de-Sac									
(5796) Forest Mill Dr	0.05	60	R				From: 20-5795				NA			NA		10/01/2009
							To: 20-5795									
(5797) Mission Hills Lane	0.27	370	R				From: 20-5279 Spyglass Hill Circle				NA			NA		10/01/2009
							To: Cul-de-Sac									
(5798) Mission Hills Loop	0.06	50	R				From: 20-5797 Mission Hills Lane				NA			NA		10/01/2009
							To: 20-5797 Mission Hills Lane									
(5799) Mission Hills Circle	0.08	60	R				From: 20-5797 Mission Hills Lane				NA			NA		10/01/2009
							To: 20-5797 Mission Hills Lane									
(5800) Peeble Beach Court	0.16	160	R				From: Cul-de-Sac				NA			NA		10/01/2009
							To: 20-5279 Spyglass Hill Circle									
(5801) Twisted Cedar Terrace	0.07	110	R				From: Cul-de-Sac				NA			NA		05/26/2009
							To: 20-5650 Twisted Cedar Dr									
(5802) Twister Cedar Court	0.05	100	R				From: 20-5650 Twisted Cedar Dr				NA			NA		05/26/2009
							To: Cul-de-Sac									
(5811) Court Yard Rd	0.20	660	R				From: Dead End				NA			NA		11/14/2012
							To: SR 10 Iron Bridge Rd; 20-1690									
(5812) Windy Creek Place	0.06	100	R				From: Cul-de-Sac				NA			NA		08/20/2009
							To: Cul-de-Sac									
(5813) Windy Creek Dr	0.10	240	R				From: 20-5814				NA			NA		08/20/2009
							To: 20-5812 Windy Creek Place									
(5814) Windy Creek Circle	0.22	310	R				From: 20-2767 Dortonway Dr				NA			NA		08/20/2009
							To: 20-5813 Windy Creek Dr									
(5815) Windy Creek Court	0.03	49	R				From: 20-5814 Windy Creek Circle				NA			NA		08/20/2009
							To: Cul-de-Sac									
(5816) Windy Creek Way	0.03	60	R				From: 20-5814 Windy Creek Circle				NA			NA		08/20/2009
							To: Cul-de-Sac									

Virginia Department of Transportation
 Traffic Engineering Division
 2013
 Annual Average Daily Traffic Volume Estimates By Section of Route
 Chesterfield Maintenance Area

Route	Length	AADT	QA	4Tire	Bus	-----Truck-----				QC	K Factor	QK	Dir Factor	AAWDT	QW	Year
						2Axle	3+Axle	1Trail	2Trail							
Chesterfield County																
5817	Balta Court	0.10	80	R							NA			NA		09/23/2009
5818	Balta Place	0.09	240	R							NA			NA		09/23/2009
5819	Marek Dr	0.11	230	R							NA			NA		09/23/2009
5820	Hulsey Dr	0.14	180	R							NA			NA		09/28/2009
5821	Hampton Chase Way	0.08	360	R							NA			NA		10/01/2009
5822	Hampton Chase Dr	0.38	200	R							NA			NA		10/01/2009
5823	Hampton Chase Place	0.08	80	R							NA			NA		10/01/2009
5824	Hampton Chase Court	0.07	100	R							NA			NA		10/01/2009
5825	Jaydee Court	0.22	260	R							NA			NA		04/22/2009
5826	Jaydee Terrace	0.10	160	R							NA			NA		04/22/2009
5827	Summerlake Circle	0.17	320	R							NA			NA		04/22/2009
5828	Summerlake Dr	0.30	60	R							NA			NA		04/22/2009
5829	Kipper Dr	0.08	230	R							NA			NA		04/22/2009
5830	Kipper Turn	0.18	130	R							NA			NA		04/22/2009
5831	Summerlake Turn	0.05	46	R							NA			NA		10/01/2009
5832	Summerlake Mews	0.12	100	R							NA			NA		10/01/2009
5833	Prince James Dr	0.52	390	R							NA			NA		07/01/2009
5834	Prince James Place	0.08	100	R							NA			NA		07/01/2009
5835	Prince James Court	0.03	47	R							NA			NA		07/01/2009

Virginia Department of Transportation
 Traffic Engineering Division
 2013
 Annual Average Daily Traffic Volume Estimates By Section of Route
 Chesterfield Maintenance Area

Route	Length	AADT	QA	4Tire	Bus	-----Truck-----				QC	K Factor	QK	Dir Factor	AAWDT	QW	Year
						2Axle	3+Axle	1Trail	2Trail							
Chesterfield County																
5836 Prince James Terrace	0.13	110	R								NA		NA			07/01/2009
5837 Orchid Dr	0.38	290	R								NA		NA			07/01/2009
5838 Orchid Court	0.03	48	R								NA		NA			07/01/2009
5839 Orchid Terrace	0.05	80	R								NA		NA			07/01/2009
5840 Camack Trail	0.25	770	R								NA		NA			07/22/2009
5841 Caymack Place	0.13	110	R								NA		NA			07/22/2009
5842 Jeffries Way	0.31	600	R								NA		NA			07/22/2009
5843 Ashwell Dr	1.55	180	R								NA		NA			04/30/2009
5843 Ashwell Dr	0.33	2000	R								NA		NA			11/07/2012
5844 Langford Lane	0.09	500	R								NA		NA			04/30/2009
5845 Langford Dr	0.40	90	R								NA		NA			04/30/2009
5846 Penhurst Rd	0.18	100	R								NA		NA			04/30/2009
5847 Markfield Dr	0.09	70	R								NA		NA			04/30/2009
5848 Calcutt Lane	0.10	140	R								NA		NA			04/30/2009
5849 Calcutt Dr	0.18	120	R								NA		NA			04/30/2009
5850 Grendon Dr	0.41	380	R								NA		NA			04/30/2009
5851 Hedgeway Place	0.06	80	R								NA		NA			04/30/2009
5852 Mariners Way	0.22	360	R								NA		NA			09/28/2009
5853 Windjammer Dr	0.37	270	R								NA		NA			09/28/2009

Virginia Department of Transportation
Traffic Engineering Division
2013
Annual Average Daily Traffic Volume Estimates By Section of Route
Chesterfield Maintenance Area

Route	Length	AADT	QA	4Tire	Bus	-----Truck-----				QC	K Factor	QK	Dir Factor	AAWDT	QW	Year
						2Axle	3+Axle	1Trail	2Trail							
Chesterfield County																
(5854) Windjammer Way	0.02	350	R			From: 20-5853					NA		NA			09/28/2009
						To: Dead End										
(5855) Tidal Dr	0.08	150	R			From: 20-5856					NA		NA			09/28/2009
						To: 20-5853 Windjammer Dr										
(5856) Watershore Dr	0.28	450	R			From: 20-5853 Windjammer Dr					NA		NA			09/28/2009
						To: 20-7053										
(5857) Mariners Place	0.06	110	R			From: 20-5852 Mariners Way					NA		NA			09/28/2009
						To: Cul-de-Sac										
(5858) Pond Chase Court	0.11	160	R			From: Cul-de-Sac					NA		NA			10/01/2009
						To: 20-5859										
(5859) Post Mill Dr	0.58	200	R			From: Dead End					NA		NA			10/01/2009
						To: 20-5742; 20-5858										
(5860) Brewton Way	0.20	110	R			From: 20-5859 Post Mill Dr					NA		NA			10/01/2009
						To: 20-5744 Riverdowns South Dr										
(5861) Brewton Terrace	0.07	60	R			From: 20-5860					NA		NA			10/01/2009
						To: Cul-de-Sac										
(5862) Fairpines Lane	0.13	160	R			From: 20-2130 Fairpines Rd					NA		NA			10/01/2009
						To: 20-5439 Calavetti Dr										
(5863) Bareback Dr	0.06	490	R			From: 20-5864					NA		NA			04/29/2009
						To: 20-2130 Fairpines Rd										
(5864) Bareback Terrace	0.23	320	R			From: Cul-de-Sac					NA		NA			04/29/2009
						To: Cul-de-Sac										
(5865) Ivyride Terrace	0.07	80	R			From: 20-5319 Ivyridge Dr					NA		NA			04/07/2009
						To: Cul-de-Sac										
(5866) Ivytree Terrace	0.04	190	R			From: Cul-de-Sac					NA		NA			04/07/2009
						To: 20-1535; 20-5319										
(5868) Delamere Dr	0.18	120	R			From: 20-5668 Woodleigh Dr					NA		NA			10/01/2009
						To: 20-5670 Faraday Dr										
(5869) Faraday Court	0.06	60	R			From: 20-5670 Faraday Dr					NA		NA			10/01/2009
						To: Cul-de-Sac										
(5870) Tregegar Lake Pkwy	0.37	200	R			From: 20-754 Charter Colony Pkwy					NA		NA			10/01/2009
						To: 20-4535 Waterford Lake Dr										
(5871) Sterling Cove Place	0.32	110	R			From: Cul-de-Sac					NA		NA			04/22/2009
						To: 20-5198 Sterling Cove Dr										
(5872) Sterling Tide Court	0.12	40	R			From: 20-5198					NA		NA			04/22/2009
						To: Cul-de-Sac										
(5873) Colorstone Place	0.07	40	R			From: 20-5198					NA		NA			04/22/2009
						To: Cul-de-Sac										

Virginia Department of Transportation
Traffic Engineering Division
2013
Annual Average Daily Traffic Volume Estimates By Section of Route
Chesterfield Maintenance Area

Route	Length	AADT	QA	4Tire	Bus	-----Truck-----				QC	K Factor	QK	Dir Factor	AAWDT	QW	Year
						2Axle	3+Axle	1Trail	2Trail							
Chesterfield County																
5874	Broadwater Way	0.08	290	R							NA			NA		11/06/2009
5875	Pleasant Creek Place	0.03	60	R							NA			NA		10/01/2009
5876	Woodhugh Place	0.03	70	R							NA			NA		10/01/2009
5877	Pleasant Creek Court	0.03	60	R							NA			NA		10/01/2009
5878	Amberdale Dr	0.25	160	R							NA			NA		10/01/2009
5879	Amberleigh Blvd	0.10	560	R							NA			NA		10/26/2009
5880	Providence Ridge Rd	0.10	1600	R							NA			NA		07/22/2009
5881	Providence Ridge Court	0.14	260	R							NA			NA		07/22/2009
5882	Providence Knoll Dr	0.46	1100	R							NA			NA		07/22/2009
5883	Jeffries Terrace	0.07	150	R							NA			NA		07/22/2009
5884	Burray Court	0.10	60	R							NA			NA		07/22/2009
5885	Alcorn Way	0.15	730	R							NA			NA		07/22/2009
5886	Alcorn Terrace	0.17	410	R							NA			NA		07/22/2009
5887	Scotter Hills Dr	0.21	80	R							NA			NA		07/22/2009
5888	Scotter Hills Lane	0.08	160	R							NA			NA		07/22/2009
5889	Cadbury Court	0.04	60	R							NA			NA		07/22/2009
5890	Ridgemoor Dr	0.07	600	R							NA			NA		07/22/2009
5891	Shepherds Watch Dr	0.28	660	R							NA			NA		03/25/2009
5892	Hunters Lake Lane	0.08	250	R							NA			NA		03/25/2009

Virginia Department of Transportation
Traffic Engineering Division
2013
Annual Average Daily Traffic Volume Estimates By Section of Route
Chesterfield Maintenance Area

Route	Length	AADT	QA	4Tire	Bus	-----Truck-----				QC	K Factor	QK	Dir Factor	AAWDT	QW	Year
						2Axle	3+Axle	1Trail	2Trail							
Chesterfield County																
5893	Hunters Lake Place	0.09	110	R								NA		NA		03/25/2009
5894	Hunters Lake Turn	0.23	130	R								NA		NA		03/25/2009
5895	Shepherds Mill Dr	0.18	110	R								NA		NA		03/25/2009
5896	Alderwood Loop	0.04	30	R								NA		NA		10/01/2009
5897	Ashley Forest Dr	0.04	120	R								NA		NA		10/01/2009
5898		0.07	90	R								NA		NA		10/01/2009
5899	St Audries Dr	0.46	160	R								NA		NA		03/25/2009
5900	Hogans Place	0.10	90	R								NA		NA		10/01/2009
5903	Oak Lake Blvd	0.56	1000	R								NA		NA		10/01/2009
5903	Oak Lake Blvd	0.68	430	R								NA		NA		10/01/2009
5904	Oak Lake Court	0.15	1100	R								NA		NA		10/01/2009
5905		0.18	110	R								NA		NA		04/22/2009
5906	MacAndrew Court	0.17	110	R								NA		NA		04/22/2009
5907	Perdue Springs Drive	0.17	80	R								NA		NA		10/01/2009
5908	Cameron Bay Terrace	0.05	60	R								NA		NA		10/01/2009
5909	Branders Creek Dr	0.13	4300	R								NA		NA		04/01/2009
5910	Hampton Crossing Mews	0.04	60	R								NA		NA		10/05/2009
5911	Brook Pointe Place	0.13	60	R								NA		NA		11/06/2009
5912	Village Creek Dr	0.25	440	R								NA		NA		10/26/2009

Virginia Department of Transportation
Traffic Engineering Division
2013
Annual Average Daily Traffic Volume Estimates By Section of Route
Chesterfield Maintenance Area

Route	Length	AADT	QA	4Tire	Bus	-----Truck-----				QC	K Factor	QK	Dir Factor	AAWDT	QW	Year
						2Axle	3+Axle	1Trail	2Trail							
Chesterfield County																
5913	Village Garden Dr	0.29	60	R			From: 20-7193					NA		NA		10/26/2009
							To: Cul-de-Sac									
5914	Village Garden Circle	0.07	150	R			From: Cul-de-Sac					NA		NA		10/26/2009
							To: 20-5913 Village Garden Dr									
5915	Chester Village Circle	0.18	3100	R			From: 20-5617 Chester Village Dr					NA		NA		10/26/2009
							To: 20-5617 Chester Village Dr									
5916	Rise Shaft Rd	0.11	90	R			From: 20-5917					NA		NA		11/06/2009
							To: 20-5519 Railey Hill Dr									
5917	Tipple Point Rd	0.28	160	R			From: Dead End					NA		NA		11/06/2009
							To: Cul-de-Sac									
5918	Elkington Dr	0.16	90	R			From: Cul-de-Sac					NA		NA		11/06/2009
							To: 20-5571 Greyspire Dr									
5919	Elkington Court	0.05	30	R			From: Cul-de-Sac					NA		NA		11/06/2009
							To: 20-5918 Elkington Dr									
5920	N Otterdale Rd	0.26	40	R			From: 20-7062					NA		NA		11/06/2009
							To: Cul-de-Sac									
5921	Springmont Rd	0.24	860	R			From: 20-7220					NA		NA		04/27/2009
							To: 20-638 Cogbill Rd									
5922	Springmont Terrace	0.16	230	R			From: Cul-de-Sac					NA		NA		04/27/2009
							To: 20-5921									
5923	Knightwood Lane	0.15	60	R			From: Cul-de-Sac					NA		NA		04/27/2009
							To: 20-5921 Springmont Rd									
5924	Knightwood Place	0.04	270	R			From: Cul-de-Sac					NA		NA		04/27/2009
							To: 20-5923 Knightwood Lane									
5925	Knightwood Court	0.05	80	R			From: Cul-de-Sac					NA		NA		04/27/2009
							To: 20-5923 Knightwood Lane									
5926	Stately Oak Rd	0.26	170	R			From: 20-5927					NA		NA		11/06/2009
							To: 20-637 Hopkins Rd									
5927	Beulah Oak Lane	0.35	210	R			From: Cul-de-Sac					NA		NA		11/06/2009
							To: Cul-de-Sac									
5928	Ironstone Dr	0.28	140	R			From: 20-638 Cogbill Rd					NA		NA		11/06/2009
							To: Cul-de-Sac									
5929	Wimbly Way	0.05	330	R			From: 20-5928 Ironstone Dr					NA		NA		10/26/2009
							To: 20-5930									
5930	Barnwood Dr	0.12	60	R			From: Cul-de-Sac					NA		NA		10/26/2009
							To: 20-5931									
5930	Barnwood Dr	0.17	310	R			From: 20-5931					NA		NA		10/26/2009
							To: Cul-de-Sac									

Virginia Department of Transportation
Traffic Engineering Division
2013
Annual Average Daily Traffic Volume Estimates By Section of Route
Chesterfield Maintenance Area

Route	Length	AADT	QA	4Tire	Bus	-----Truck-----				QC	K Factor	QK	Dir Factor	AAWDT	QW	Year
						2Axle	3+Axle	1Trail	2Trail							
Chesterfield County																
5931 Barnwood Terrace	0.03	60	R			From: 20-5930 Barnwood Dr					NA			NA		10/26/2009
						To: Cul-de-Sac										
5932 Barnwood Terrace	0.06	80	R			From: Cul-de-Sac					NA			NA		10/26/2009
						To: 20-5930 Barnwood Dr										
5933 Ironhorse Rd	0.04	70	R			From: Cul-de-Sac					NA			NA		10/26/2009
						To: 20-5930 Barnwood Dr										
5933 Ironhorse Rd	0.11	550	R			From: 20-5930 Barnwood Dr					NA			NA		10/26/2009
						To: Dead End										
5934 Blackwater Dr	0.16	320	R			From: 20-5933 Ironhorse Rd					NA			NA		10/26/2009
						To: 20-5964										
5935 Townsbury Rd	0.12	70	R			From: 20-638 Cogbill Rd					NA			NA		04/27/2009
						To: Cul-de-Sac										
5936 Townsbury Court	0.09	47	R			From: 20-5935 Townsbury Rd					NA			NA		04/27/2009
						To: Cul-de-Sac										
5937 Townsbury Terrace	0.04	240	R			From: 20-5936 Townsbury Court					NA			NA		04/27/2009
						To: Cul-de-Sac										
5938 Scotts Bluff Way	0.21	690	R			From: 20-7220 Cascade Creek Lane					NA			NA		04/27/2009
						To: 20-638 Cogbill Rd										
5939 Scotts Bluff Court	0.07	90	R			From: Cul-de-Sac					NA			NA		04/27/2009
						To: 20-5938 Scotts Bluff Way										
5940 Scotts Bluff Lane	0.11	140	R			From: Cul-de-Sac					NA			NA		04/27/2009
						To: 20-5938										
5940 Scotts Bluff Lane	0.09	140	R			From: 20-5938 Scotts Bluff Way					NA			NA		04/27/2009
						To: Cul-de-Sac										
5941 Scotts Bluff Terrace	0.03	60	R			From: 20-5940 Scotts Bluff Lane					NA			NA		04/27/2009
						To: Cul-de-Sac										
5942 Newbys Mill Dr	0.20	320	R			From: 20-5895 Shepherds Mill Dr					NA			NA		04/29/2009
						To: 20-649 Newbys Bridge Rd										
5943 Newbys Mill Terrace	0.06	60	R			From: 20-5942 Newbys Mill Dr					NA			NA		04/29/2009
						To: Cul-de-Sac										
5944 Newbys Mill Court	0.04	70	R			From: Cul-de-Sac					NA			NA		04/29/2009
						To: 20-5942 Newbys Mill Dr										
5945 Jeffries Pl	0.09	290	R			From: Cul-de-Sac					NA			NA		11/15/2012
						To: 20-5842 Jeffries Way										
5945 Jeffries Pl	0.08	260	R			From: 20-5842 Jeffries Way					NA			NA		11/15/2012
						To: Cul-de-Sac										
5946 Rolling Spring Dr	0.40	320	R			From: 20-7066 Agee Lane					NA			NA		07/22/2009
						To: 20-950										

Virginia Department of Transportation
Traffic Engineering Division
2013
Annual Average Daily Traffic Volume Estimates By Section of Route
Chesterfield Maintenance Area

Route	Length	AADT	QA	4Tire	Bus	-----Truck-----				QC	K Factor	QK	Dir Factor	AAWDT	QW	Year
						2Axle	3+Axle	1Trail	2Trail							
Chesterfield County																
5947 Pamplin Dr	0.04	330	R								NA		NA			07/22/2009
5948 Denby Way	0.16	320	R								NA		NA			07/22/2009
5949 Denby Terrace	0.11	170	R								NA		NA			07/22/2009
5950 Clemons Dr	0.14	300	R								NA		NA			10/26/2009
5951 Penny Bridge Dr	0.23	220	R								NA		NA			10/22/2009
5952 Penny Bridge Place	0.07	80	R								NA		NA			10/22/2009
5953 Bailey Wood Rd	0.14	1700	R								NA		NA			11/20/2012
5953	0.09	120	R								NA		NA			10/22/2009
5954 Bailey Wood Terrace	0.03	20	R								NA		NA			10/22/2009
5958 Medinah Place	0.10	90	R								NA		NA			10/26/2009
5959 Medinah Court	0.12	100	R								NA		NA			10/26/2009
5960 Faraday Terrace	0.05	70	R								NA		NA			10/26/2009
5960 Faraday Terrace	0.14	70	R								NA		NA			10/22/2009
5961	0.04	60	R								NA		NA			10/05/2009
5962 Bantry Terrace	0.08	70	R								NA		NA			10/05/2009
5963 Bantry Loop	0.04	40	R								NA		NA			10/05/2009
5964 Blackwater Terrace	0.04	80	R								NA		NA			10/26/2009
5964 Blackwater Terrace	0.09	110	R								NA		NA			10/26/2009
5965 Alcove Grove Way	0.03	210	R								NA		NA			04/27/2009

Virginia Department of Transportation
Traffic Engineering Division
2013
Annual Average Daily Traffic Volume Estimates By Section of Route
Chesterfield Maintenance Area

Route	Length	AADT	QA	4Tire	Bus	-----Truck-----				QC	K Factor	QK	Dir Factor	AAWDT	QW	Year
						2Axle	3+Axle	1Trail	2Trail							
Chesterfield County																
5966 Alcove Grove Lane	0.22	110	R			From: 20-5969					NA		NA			04/27/2009
						To: Cul-de-Sac										
5967 Salix Grove Court	0.19	340	R			From: 20-5969					NA		NA			04/27/2009
						To: 20-5968										
5968 Salix Grove Court	0.08	170	R			From: 20-5967					NA		NA			04/27/2009
						To: Cul-de-Sac										
5969 Willow Grove Rd	0.16	600	R			From: 20-638 Cogbill Rd					NA		NA			04/27/2009
						To: Cul-de-Sac										
5970 Brynmore Dr	0.33	440	R			From: Cul-de-Sac					NA		NA			10/05/2009
						To: SR 145 Centralia Rd										
5971 Crooked Branch Terrace	0.22	140	R			From: Cul-de-Sac					NA		NA			10/05/2009
						To: 20-5970 Brynmore Dr										
5972 Riverdowns North Place	0.11	80	R			From: 20-5745 Riverdowns North Dr					NA		NA			10/20/2009
						To: Cul-de-Sac										
5973 Riverdowns North Terrace	0.15	140	R			From: Cul-de-Sac					NA		NA			10/20/2009
						To: 20-5745 Riverdowns North Dr										
5974 Grace Wood Place	0.02	40	R			From: 20-5745 Riverdowns North Dr					NA		NA			10/20/2009
						To: Cul-de-Sac										
5975 Grace Wood Court	0.08	60	R			From: Cul-de-Sac					NA		NA			10/20/2009
						To: 20-5745 Riverdowns North Dr										
5976 Abbeydale Court	0.07	80	R			From: Cul-de-Sac					NA		NA			10/21/2009
						To: 20-5977										
5977 Abbeydale Dr	0.10	190	R			From: 20-5131 Longmeadow Lane					NA		NA			10/21/2009
						To: Cul-de-Sac										
5978 Burley Ridge Lane	0.06	160	R			From: 20-5979					NA		NA			10/21/2009
						To: 20-5131 Longmeadow Lane										
5979 Burley Ridge Terrace	0.15	130	R			From: Cul-de-Sac					NA		NA			10/21/2009
						To: Cul-de-Sac										
5980 Chester Grove Dr	0.59	490	R			From: Cul-de-Sac					NA		NA			04/01/2009
						To: 20-708 Carver Heights Dr										
5981 Chester Grove Court	0.05	60	R			From: Cul-de-Sac					NA		NA			04/01/2009
						To: 20-5980 Chester Grove Dr										
5982 Piney Ridge Court	0.03	50	R			From: Cul-de-Sac					NA		NA			04/01/2009
						To: 20-5980 Chester Grove Dr										
5983 Live Oak Lane	0.32	170	R			From: 20-815 Big Oak Lane					NA		NA			10/26/2009
						To: 20-5984 WEST										
5983 Live Oak Lane	0.03	350	R			From: 20-5984 EAST					NA		NA			10/26/2009
						To: SR 147 Huguenot Rd										

Virginia Department of Transportation
 Traffic Engineering Division
 2013
 Annual Average Daily Traffic Volume Estimates By Section of Route
 Chesterfield Maintenance Area

Route	Length	AADT	QA	4Tire	Bus	-----Truck-----				QC	K Factor	QK	Dir Factor	AAWDT	QW	Year
						2Axle	3+Axle	1Trail	2Trail							
Chesterfield County																
5984 Live Oak Roundabout	0.04	260	R			From: 20-5983; Beginning of Loop To: 20-5983; End of Loop					NA			NA		10/26/2009
5985 Live Oak Dr	0.07	40	R			From: 20-5987 To: 20-5984 Live Oak Roundabout					NA			NA		10/26/2009
5986 Live Oak Court	0.32	150	R			From: 20-5984 Live Oak Roundabout To: Cul-de-Sac					NA			NA		10/26/2009
5987 Live Oak Circle	0.24	20	R			From: 20-5985 Live Oak Dr To: End Loop					NA			NA		10/26/2009
5988 Wilfong Dr	0.24	260	R			From: 20-5903 Oak Lake Blvd To: 20-5903 Oak Lake Blvd					NA			NA		10/05/2009
5989 Collington Dr	0.16	390	R			From: Dead End To: Springford Pkwy Cul-de-Sac; Gap					NA			NA		04/20/2009
5989 Collington Dr	0.67	120	R			From: Springford Pkwy To: Springford Pkwy					NA			NA		04/20/2009
5990 Denby Dale Dr	0.06	120	R			From: 20-5989 Collington Dr To: 20-5998; 20-5991					NA			NA		04/20/2009
5991 Brading Lane	0.69	360	R			From: 20-5989 Collington Dr To: 20-5990 Denby Dale Dr					NA			NA		11/05/2009
5992 Brading Court	0.03	80	R			From: 20-5991 Brading Lane To: Cul-de-Sac					NA			NA		10/20/2009
5993 Haveridge Dr	0.16	140	R			From: 20-5991; 20-5992 To: 20-7132					NA			NA		11/06/2009
5994 Wiverhouse Rd	0.06	30	R			From: 20-5993 Haveridge Dr To: 20-5991 Brading Lane					NA			NA		10/20/2009
5995 Ashleyville Lane	0.23	90	R			From: 20-5991 Brading Lane To: Cul-de-Sac					NA			NA		10/20/2009
5996 Parracombe Lane	0.03	8	R			From: 20-5991 Brading Lane To: Dead End					NA			NA		10/20/2009
5997 Brading Mews	0.05	70	R			From: Cul-de-Sac To: 20-5991 Brading Lane					NA			NA		10/20/2009
5998 Forest Row Trail	0.21	4	R			From: Cul-de-Sac To: 20-5990 Denby Dale Dr					NA			NA		10/20/2009
6000 Carters Way Blvd	0.06	1200	R			From: 20-6001 Carters Way Rd To: 20-655 Beach Rd					NA			NA		11/01/2012
6001 Carters Way Rd	0.11	50	R			From: Dead End To: 20-6003 Carters Creek Dr					NA			NA		08/21/2006
6001 Carters Way Rd	0.16	470	R			From: 20-6002 Carters Way Circle To: 20-6002 Carters Way Circle					NA			NA		08/21/2006

Virginia Department of Transportation
Traffic Engineering Division
2013
Annual Average Daily Traffic Volume Estimates By Section of Route
Chesterfield Maintenance Area

Route	Length	AADT	QA	4Tire	Bus	-----Truck-----				QC	K Factor	QK	Dir Factor	AAWDT	QW	Year
						2Axle	3+Axle	1Trail	2Trail							
Chesterfield County																
6001	Carters Way Rd	0.18	650	R			From: 20-6002 Carters Way Circle					NA		NA		08/21/2006
6001	Carters Way Rd	0.16	470	R			To: 20-6000 Carters Way Blvd					NA		NA		08/21/2006
6001	Carters Way Rd	0.22	320	R			From: 20-6005 Carters Way Pl					NA		NA		08/21/2006
							To: Dead End									
6002	Carters Way Circle	0.14	40	R			From: Cul-de-Sac					NA		NA		08/21/2006
							To: Dead End									
6003	Carters Creek Dr	0.41	280	R			From: Cul-de-Sac					NA		NA		08/21/2006
6003	Carters Creek Dr	0.06	350	R			From: 20-6006 Carters Creek Ct					NA		NA		08/21/2006
6003	Carters Creek Dr	0.06	400	R			To: 20-6004 Carters Creek Pl					NA		NA		08/21/2006
							From: 20-6001 Carters Way Rd									
6004	Carters Creek Pl	0.14	90	R			From: 20-6003 Carters Creek Dr					NA		NA		08/21/2006
							To: Cul-de-Sac									
6005	Carters Way Pl	0.08	49	R			From: Cul-de-Sac					NA		NA		08/21/2006
							To: 20-6001 Carters Way Rd									
6006	Carters Creek Ct	0.15	100	R			From: 20-6003 Carters Creek Dr					NA		NA		08/21/2006
							To: Cul-de-Sac									
6007	Carters Crossing Way	0.20	360	R			From: Carters Valley Rd					NA		NA		04/22/2009
							To: 20-6001 Carters Way Rd									
6008	Carters Crossing Court	0.09	30	R			From: Cul-de-Sac					NA		NA		04/22/2009
							To: 20-6007 Carters Crossing Way									
6009	Carters Valley Rd	0.63	310	R			From: Dead End					NA		NA		04/22/2009
							To: Dead End									
6010	Carters Valley Court	0.06	30	R			From: Cul-de-Sac					NA		NA		04/22/2009
							To: 20-6009 Carters Valley Rd									
6011	Carters Valley Terrace	0.09	60	R			From: Cul-de-Sac					NA		NA		04/22/2009
							To: 20-6009; 20-6012									
6012	Carters Valley Place	0.07	60	R			From: 20-6009; 20-6011					NA		NA		04/22/2009
							To: Cul-de-Sac									
6013	Carters Valley Turn	0.10	60	R			From: Cul-de-Sac					NA		NA		04/22/2009
							To: 20-6009									
6015	Crooked Creek Dr	0.31	370	R			From: 20-6018 Long Branch Dr					NA		NA		08/21/2006
							To: 20-653 Qualla Rd									
6016	Crooked Creek Ct	0.04	40	R			From: Cul-de-Sac					NA		NA		08/21/2006
							To: 20-6015 Crooked Creek Dr									
6017	Golden Nugget Ct	0.11	80	R			From: 20-6015 Crooked Creek Dr					NA		NA		08/21/2006
							To: Cul-de-Sac									

Virginia Department of Transportation
Traffic Engineering Division
2013
Annual Average Daily Traffic Volume Estimates By Section of Route
Chesterfield Maintenance Area

Route	Length	AADT	QA	4Tire	Bus	-----Truck-----				QC	K Factor	QK	Dir Factor	AAWDT	QW	Year
						2Axle	3+Axle	1Trail	2Trail							
Chesterfield County																
6018 Long Branch Dr	0.05	40	R			From: Dead End					NA			NA		08/21/2006
6018 Long Branch Dr	0.18	160	R			From: 20-6015 Crooked Creek Dr					NA			NA		08/21/2006
6018 Long Branch Dr	0.05	30	R			From: 20-6019 Long Branch Ct					NA			NA		08/21/2006
6019 Long Branch Ct	0.07	60	R			From: Dead End					NA			NA		08/21/2006
6019 Long Branch Ct	0.07	60	R			From: 20-6018 Long Branch Dr					NA			NA		08/21/2006
6020 Carters Creek Terrace	0.09	40	R			From: Cul-de-Sac					NA			NA		08/21/2006
6020 Carters Creek Terrace	0.09	40	R			From: 20-6003 Carters Creek Dr					NA			NA		08/21/2006
6021 Waterwheel Dr	0.04	230	R			From: Cul-de-Sac					NA			NA		11/30/2006
6021 Waterwheel Dr	0.04	230	R			From: 20-5599 Waterwheel Dr					NA			NA		11/30/2006
6022 Millbluff Dr	0.08	250	R			From: 20-4765 Mill View Dr					NA			NA		11/30/2006
6022 Millbluff Dr	0.08	250	R			From: 20-5599 Waterwheel Dr					NA			NA		11/30/2006
6030 Rockridge Rd	0.33	380	R			From: 20-1596 Cresthill Rd					NA			NA		11/30/2006
6030 Rockridge Rd	0.33	380	R			From: Dead End					NA			NA		11/30/2006
6031 Chipstead Rd	0.38	200	R			From: 20-6030 S, Rockridge Rd					NA			NA		11/30/2006
6031 Chipstead Rd	0.38	200	R			From: 20-6030 N, Rockridge Rd					NA			NA		11/30/2006
6032 Rockridge Pl	0.17	40	R			From: 20-6030 Rockridge Rd					NA			NA		11/30/2006
6032 Rockridge Pl	0.17	40	R			From: Cul-de-Sac					NA			NA		11/30/2006
6033 Rockridge Ct	0.04	80	R			From: 20-6030 Rockridge Rd					NA			NA		11/30/2006
6033 Rockridge Ct	0.04	80	R			From: Cul-de-Sac					NA			NA		11/30/2006
6034 Chipstead Pl	0.05	40	R			From: Cul-de-Sac					NA			NA		11/30/2006
6034 Chipstead Pl	0.05	40	R			From: 20-6031 Chipstead Rd					NA			NA		11/30/2006
6035 Chipstead Ct	0.03	20	R			From: 20-6031 Chipstead Rd					NA			NA		11/30/2006
6035 Chipstead Ct	0.03	20	R			From: Cul-de-Sac					NA			NA		11/30/2006
6040 Lucks Lane	0.80	5200	R			From: Dead End					NA			NA		10/31/2012
6040 Lucks Lane	0.33	6900	G			From: 20-754 Charter Colony Parkway					NA			6900	G	2013
6040 Lucks Lane	0.33	6900	G			From: SR 288					NA			6900	G	2013
6045 Lanas Pkwy	0.52	2700	R			From: Cul-de-Sac					NA			NA		09/19/2012
6045 Lanas Pkwy	0.52	2700	R			From: US 360 Hull Street Rd					NA			NA		09/19/2012
6050 Pineridge Lane	0.06	40	R			From: Cul-de-Sac					NA			NA		10/12/2006
6050 Pineridge Lane	0.06	40	R			From: 20-4090 Sweet Willow Dr					NA			NA		10/12/2006
6051 Hardwood Dr	0.18	670	R			From: Cul-de-Sac					NA			NA		10/12/2006
6051 Hardwood Dr	0.18	670	R			From: 20-6057 Crawford Wood Dr					NA			NA		10/12/2006
6051 Hardwood Dr	0.08	1600	R			From: 20-6056 Haven Oaks Circle					NA			NA		10/12/2006
6051 Hardwood Dr	0.11	1300	R			From: 20-6054 Stetson Court					NA			NA		10/12/2006

Virginia Department of Transportation
Traffic Engineering Division
2013
Annual Average Daily Traffic Volume Estimates By Section of Route
Chesterfield Maintenance Area

Route	Length	AADT	QA	4Tire	Bus	-----Truck-----				QC	K Factor	QK	Dir Factor	AAWDT	QW	Year
						2Axle	3+Axle	1Trail	2Trail							
Chesterfield County																
(6051) Hardwood Dr	0.06	1200	R			From: 20-6054 Stetson Court					NA			NA		10/12/2006
(6051) Hardwood Dr	0.05	380	R			To: 20-4095 Westcreek Dr					NA			NA		10/12/2006
(6051) Hardwood Dr	0.10	520	R			From: 20-6052 Laurel Top Dr					NA			NA		10/12/2006
(6051) Hardwood Dr	0.04	47	R			To: 20-4090 Sweet Willow Dr; Sweet Willow Dr					NA			NA		10/12/2006
(6052) Laurel Top Dr	0.35	160	R			From: Cul-de-Sac					NA			NA		10/12/2006
(6052) Laurel Top Dr	0.06	250	R			To: Dead End					NA			NA		10/12/2006
(6053) Millside Terrace	0.06	80	R			From: 20-6053 Millside Terrace					NA			NA		10/12/2006
(6054) Stetson Court	0.05	70	R			To: 20-6051 Hardwood Dr					NA			NA		10/12/2006
(6055) Laurel Top Court	0.18	70	R			From: 20-6052 Laurel Top Dr					NA			NA		10/12/2006
(6055) Wilson Wood Rd	0.05	220	R			To: Cul-de-Sac					NA			NA		10/12/2006
(6056) Haven Oaks Circle	0.08	80	R			From: 20-6051 Hardwood Dr					NA			NA		10/12/2006
(6057) Crawford Wood Dr	0.22	430	R			To: Cul-de-Sac					NA			NA		03/23/2009
(6057) Crawford Wood Dr	0.06	70	R			From: 20-6051 Hardwood Dr					NA			NA		03/23/2009
(6058) Crawford Wood Terrace	0.07	190	R			To: Cul-de-Sac					NA			NA		10/12/2006
(6058) Crawford Wood Terrace	0.08	100	R			From: 20-6057 Crawford Wood Dr					NA			NA		10/12/2006
(6059) Hardwood Place	0.13	80	R			To: 20-6055 Laurel Top Ct					NA			NA		03/23/2009
(6059) Hardwood Terrace	0.09	110	R			From: Cul-de-Sac					NA			NA		10/12/2006
(6060) Wilson Wood Court	0.04	40	R			To: 20-6055 Laurel Top Ct					NA			NA		03/23/2009
(6061) Courthouse Acres Dr	0.21	250	R			From: Dead End					NA			NA		03/23/2009
(6062) Laurel Top Place	0.07	100	R			To: Cul-de-Sac					NA			NA		03/23/2009
(6063) Oak Timber Court	0.04	50	R			From: 20-6052 Laurel Top Dr					NA			NA		03/23/2009
						To: Cul-de-Sac										

Virginia Department of Transportation
Traffic Engineering Division
2013
Annual Average Daily Traffic Volume Estimates By Section of Route
Chesterfield Maintenance Area

Route	Length	AADT	QA	4Tire	Bus	-----Truck-----				QC	K Factor	QK	Dir Factor	AAWDT	QW	Year
						2Axle	3+Axle	1Trail	2Trail							
Chesterfield County																
(6064) Hardwood Court	0.07	100	R								NA			NA		03/23/2009
(6065) Explorer Ct	0.04	90	R								NA			NA		10/12/2006
(6066) Explorer Terrace	0.14	120	R								NA			NA		10/12/2006
(6067) Duxbury Place	0.08	90	R								NA			NA		10/12/2006
(6068) Duxbury Ct	0.12	100	R								NA			NA		10/12/2006
(6069) Nevis Dr	0.47	130	R								NA			NA		10/12/2006
(6070) Nevis Dr	0.03	40	R								NA			NA		10/12/2006
(6071) Winbury Dr	0.04	320	R								NA			NA		11/30/2006
(6999) Padlockwood Dr	0.22	410	R								NA			NA		10/26/2009
(7000) Brightstone Dr	0.34	580	R								NA			NA		10/26/2009
(7001) Brightstone Circle	0.03	40	R								NA			NA		10/20/2009
(7002) Brightstone Court	0.06	70	R								NA			NA		10/20/2009
(7003) Brightstone Mews	0.04	60	R								NA			NA		10/20/2009
(7004) Brightstone Terrace	0.04	60	R								NA			NA		10/20/2009
(7005) Carters Way Place	0.03	50	R								NA			NA		10/20/2009
(7006) Collingwood Turn	0.07	50	R								NA			NA		11/06/2009
(7007) Tealby Dr	0.14	120	R								NA			NA		11/06/2009
(7008) Tealby Court	0.05	40	R								NA			NA		11/06/2009
(7009) Collington Court	0.02	49	R								NA			NA		11/06/2009

Virginia Department of Transportation
Traffic Engineering Division
2013
Annual Average Daily Traffic Volume Estimates By Section of Route
Chesterfield Maintenance Area

Route	Length	AADT	QA	4Tire	Bus	-----Truck-----				QC	K Factor	QK	Dir Factor	AAWDT	QW	Year	
						2Axle	3+Axle	1Trail	2Trail								
Chesterfield County																	
7010 Rimswell Dr	0.49	1000	R			From: 20-604 Genito Rd					NA			NA		10/29/2009	
						To: 20-7404											
7011 Chestnut Creek Dr	0.08	390	R			From: 20-7012					NA			NA		10/22/2009	
						To: 20-7010 Rimswell Dr											
7012 Hazelnut Branch Rd	0.17	220	R			From: Cul-de-Sac					NA			NA		10/22/2009	
						To: 20-7015											
7013 Hazelnut Branch Court	0.03	60	R			From: 20-7012 Hazelnut Branch Rd					NA			NA		10/22/2009	
						To: Cul-de-Sac											
7014 Hazelnut Place	0.03	49	R			From: Cul-de-Sac					NA			NA		10/22/2009	
						To: 20-7012 Hazelnut Branch Rd											
7015 Hazelnut Terrace	0.04	100	R			From: Cul-de-Sac					NA			NA		10/22/2009	
						To: Cul-de-Sac											
7016 Walnutwood Dr	0.11	260	R			From: 20-7010 Rimswell Dr					NA			NA		10/22/2009	
						To: Cul-de-Sac											
7017 Walnutwood Court	0.07	120	R			From: Cul-de-Sac					NA			NA		10/22/2009	
						To: 20-7016 Walnutwood Dr											
7018 Kimswell Mews	0.05	110	R			From: Cul-de-Sac					NA			NA		10/22/2009	
						To: 20-7010 Rimswell Dr											
7019 Kinswell Place	0.12	90	R			From: 20-7010 Rimswell Dr					NA			NA		10/22/2009	
						To: Cul-de-Sac											
7020 Pleasant Creek Court	0.08	80	R			From: Cul-de-Sac					NA			NA		10/26/2009	
						To: 20-5566 Pleasant Creek Dr											
7021 Lake Caroline Dr	0.65	370	R			From: Cul-de-Sac					NA			NA		10/29/2009	
						To: 20-5445 Kingsland Glen Dr											
7022 Lake Caroline Court	0.19	50	R			From: 20-7023					NA			NA		10/26/2009	
						To: Cul-de-Sac											
7023 Dunnottar Dr	0.53	250	R			From: 20-5160 Highland Glen Dr					NA			NA		10/26/2009	
						To: 20-7024											
7024 Dunnottar Terrace	0.04	60	R			From: Cul-de-Sac					NA			NA		10/21/2009	
						To: 20-7023 Dunnottar Dr											
7024 Dunnottar Terrace	0.22	150	R			From: Cul-de-Sac					NA			NA		10/21/2009	
						To: Cul-de-Sac											
7025 Walking Path Lane	0.32	260	R			From: 20-7027					NA			NA		10/22/2009	
						To: Cul-de-Sac											
7026 Walking Path Court	0.03	46	R			From: Cul-de-Sac					NA			NA		10/22/2009	
						To: 20-7025 Walking Path Lane											
7027 Village School Lane	0.20	130	R			From: Cul-de-Sac					NA			NA		10/22/2009	
						To: 20-7025 Walking Path Lane											

Virginia Department of Transportation
Traffic Engineering Division
2013
Annual Average Daily Traffic Volume Estimates By Section of Route
Chesterfield Maintenance Area

Route	Length	AADT	QA	4Tire	Bus	-----Truck-----				QC	K Factor	QK	Dir Factor	AAWDT	QW	Year
						2Axle	3+Axle	1Trail	2Trail							
Chesterfield County																
7027	Village School Lane	0.05	60	R			From: 20-7025 Walking Path Lane					NA		NA		10/22/2009
						To: Cul-de-Sac										
7028	Summer House Lane	0.27	140	R			From: 20-7027 Village School Lane					NA		NA		10/22/2009
						To: 20-7025 Walking Path Lane										
7029	Dunroming Court	0.03	90	R			From: 20-5726 Stockport Turn					NA		NA		10/26/2009
						To: Cul-de-Sac										
7030	Hereld Green Dr	0.40	530	R			From: Cul-de-Sac					NA		NA		03/25/2009
						To: 20-5726 Stockport Turn										
7031	Burnage Court	0.10	310	R			From: 20-5721 Stockport Dr					NA		NA		03/25/2009
						To: Cul-de-Sac										
7032	Stockport Terrace	0.03	40	R			From: Cul-de-Sac					NA		NA		03/25/2009
						To: 20-5721 Stockport Dr										
7033	Arbor Meadows Dr	0.41	370	R			From: 20-632 Iron Bridge Blvd					NA		NA		10/26/2009
						To: 20-7034										
7034	Arbor Meadows Terrace	0.13	90	R			From: Cul-de-Sac					NA		NA		10/21/2009
						To: Cul-de-Sac										
7035	Finney Court	0.06	80	R			From: 20-1199 Override Dr					NA		NA		10/26/2009
						To: Cul-de-Sac										
7036	Finney Place	0.05	40	R			From: Cul-de-Sac					NA		NA		10/26/2009
						To: 20-1199 Override Dr										
7037	Cara Hill Court	0.29	49	R			From: 20-1167 Horseshoe Bend Dr					NA		NA		10/22/2009
						To: Cul-de-Sac										
7038	Cara Hill Lane	0.04	130	R			From: 20-7037 Cara Hill Court					NA		NA		10/26/2009
						To: Cul-de-Sac										
7039	Dortonway Court	0.03	50	R			From: 20-2767 Dortonway Dr					NA		NA		03/25/2009
						To: Cul-de-Sac										
7040	Dortonway Place	0.05	48	R			From: 20-2767 Dortonway Dr					NA		NA		03/25/2009
						To: Cul-de-Sac										
7041	Summers Trace Dr	0.14	40	R			From: 20-2767 Dortonway Dr					NA		NA		03/25/2009
						To: 20-7043										
7042	Summers Trace Court	0.06	40	R			From: Cul-de-Sac					NA		NA		10/26/2009
						To: 20-7041 Summers Tlace Dr										
7043	Summers Trace Terrace	0.10	30	R			From: Cul-de-Sac					NA		NA		10/26/2009
						To: 20-7041 Summers Trace Dr										
7043	Summers Trace Terrace	0.05	40	R			From: 20-7041 Summers Trace Dr					NA		NA		10/26/2009
						To: Cul-de-Sac										
7044	Hampton Green Circle	0.04	100	R			From: 20-5383 SOUTHWEST					NA		NA		10/26/2009
						To: 20-5383 NORTHEAST										

Virginia Department of Transportation
Traffic Engineering Division
2013
Annual Average Daily Traffic Volume Estimates By Section of Route
Chesterfield Maintenance Area

Route	Length	AADT	QA	4Tire	Bus	-----Truck-----				QC	K Factor	QK	Dir Factor	AAWDT	QW	Year
						2Axle	3+Axle	1Trail	2Trail							
Chesterfield County																
7046 Providence Ridge Court	0.05	150	R			From: 20-7021 Lake Caroline Dr					NA			NA		10/26/2009
						To: Cul-de-Sac										
7047 Providence Ridge Terrace	0.09	220	R			From: Cul-de-Sac					NA			NA		07/27/2009
						To: 20-5880 Providence Ridge Rd										
7051 Amberleigh Circle	0.05	310	R			From: Cul-de-Sac					NA			NA		11/02/2009
						To: 20-5879 Lynchester Dr										
7051 Amberleigh Circle	0.17	420	R			From: 20-7254					NA			NA		11/02/2009
						To: Cul-de-Sac										
7052 Wave Lane	0.11	120	R			From: Cul-de-Sac					NA			NA		09/28/2009
						To: 20-7053										
7053 Cove View Lane	0.34	190	R			From: 20-5856 Watershore Dr					NA			NA		09/28/2009
						To: Cul-de-Sac										
7054 Cove View Circle	0.04	47	R			From: 20-7053 Cove View Lane					NA			NA		09/28/2009
						To: 20-7053 Cove View Lane										
7055 Wooded Oak Place	0.11	50	R			From: 20-5983 Live Oak Lane					NA			NA		10/26/2009
						To: Cul-de-Sac										
7056 Flour Mill Place	0.24	100	R			From: Cul-de-Sac					NA			NA		09/28/2009
						To: 20-5583 Watermill Pkwy										
7057 Flour Mill Dr	0.15	320	R			From: Cul-de-Sac					NA			NA		09/28/2009
						To: 20-7056 Flour Mill Place										
7058 Flour Mill Court	0.06	130	R			From: Cul-de-Sac					NA			NA		09/28/2009
						To: 20-7057 Flour Mill Dr										
7059 Mill Flume Dr	0.20	390	R			From: Cul-de-Sac					NA			NA		09/28/2009
						To: 20-7056 Flour Mill Place										
7060 Mill Flume Court	0.10	160	R			From: 20-7059 Mill Flume Dr					NA			NA		09/28/2009
						To: Cul-de-Sac										
7061 Water Race Dr	0.14	470	R			From: 20-7056 Flour Mill Place					NA			NA		09/28/2009
						To: 20-7145										
7062 Founders Bridge Rd	1.03	1100	R			From: Cul-de-Sac					NA			NA		10/26/2009
						To: Powhatan County Line; 72-1160										
7063 Mabry Mill Dr	0.24	30	R			From: Cul-de-Sac					NA			NA		10/26/2009
						To: 20-7062 Founders Bridge Rd										
7064 Charter Club Dr	0.08	560	R			From: 20-7065					NA			NA		07/22/2009
						To: 20-950 Charter Colony Pkwy										
7065 Cohen	0.18	240	R			From: Cul-de-Sac					NA			NA		07/22/2009
						To: 20-7066										
7066 Agee Lane	0.23	190	R			From: 20-7068					NA			NA		10/21/2009
						To: 20-7206										

Virginia Department of Transportation
Traffic Engineering Division
2013
Annual Average Daily Traffic Volume Estimates By Section of Route
Chesterfield Maintenance Area

Route	Length	AADT	QA	4Tire	Bus	-----Truck-----				QC	K Factor	QK	Dir Factor	AAWDT	QW	Year
						2Axle	3+Axle	1Trail	2Trail							
Chesterfield County																
(7068) Lundy Terrace	0.31	110	R								NA		NA			10/21/2009
(7068) Lundy Terrace	0.10	50	R								NA		NA			10/21/2009
(7069) Vincent Lane	0.17	630	R								NA		NA			10/31/2012
(7070) Bach Terrace	0.12	130	R								NA		NA			10/21/2009
(7071) Bach Court	0.01	48	R								NA		NA			10/22/2009
(7072) Bach Lane	0.13	100	R								NA		NA			10/22/2009
(7073) Lothian Trail	0.10	160	R								NA		NA			10/22/2009
(7074) Gravatt Way	0.14	170	R								NA		NA			10/22/2009
(7074) Gravatt Way	0.06	40	R								NA		NA			10/22/2009
(7075) Gravatt Court	0.02	40	R								NA		NA			09/28/2009
(7076) Millcrest Lane	0.04	270	R								NA		NA			09/28/2009
(7077) Millcrest Trail	0.10	80	R								NA		NA			09/28/2009
(7077) Millcrest Terrace	0.26	180	R								NA		NA			09/28/2009
(7078) Blakeway Dr	0.12	60	R								NA		NA			04/22/2009
(7079) Blakeway Place	0.01	20	R								NA		NA			04/22/2009
(7080) Jennway Loop	0.28	320	R								NA		NA			04/22/2009
(7081) Jennway Court	0.02	46	R								NA		NA			04/22/2009
(7082) Jennway Terrace	0.11	120	R								NA		NA			04/22/2009
(7083) Jennway Place	0.03	60	R								NA		NA			04/22/2009

Virginia Department of Transportation
Traffic Engineering Division
2013
Annual Average Daily Traffic Volume Estimates By Section of Route
Chesterfield Maintenance Area

Route	Length	AADT	QA	4Tire	Bus	-----Truck-----				QC	K Factor	QK	Dir Factor	AAWDT	QW	Year
						2Axle	3+Axle	1Trail	2Trail							
Chesterfield County																
(7084) Cove Neck Court	0.02	40	R			From: 20-5657 Lake Summer Dr					NA			NA		04/22/2009
						To: Cul-de-Sac										
(7085) Lake Summer Mews	0.10	120	R			From: Cul-de-Sac					NA			NA		04/22/2009
						To: 20-5657 Lake Summer Dr										
(7086) Nevil Bend Lane	0.07	90	R			From: 20-5657 Lake Summer Dr					NA			NA		04/22/2009
						To: Cul-de-Sac										
(7087) Nevel Bend Turn	0.06	120	R			From: 20-5657 Lake Summer Dr					NA			NA		04/22/2009
						To: Cul-de-Sac										
(7088) Bailey Creek Dr	0.14	120	R			From: Cul-de-Sac					NA			NA		04/22/2009
						To: 20-5013 Battlecreek Dr										
(7089) Bon Air Crest Dr	0.17	260	R			From: Cul-de-Sac					NA			NA		04/22/2009
						To: 20-718 Old Bon Air Rd										
(7090) Bon Air Crest Place	0.01	40	R			From: 20-7089 Bon Air Crest Dr					NA			NA		04/22/2009
						To: Cul-de-Sac										
(7091) Woodshill Court	0.12	100	R			From: 20-1964 Winslow Rd					NA			NA		04/22/2009
						To: Cul-de-Sac										
(7092) Boncreek Pl	0.06	20	R			From: 20-877 Dwayne Lane					NA			NA		04/22/2009
						To: Cul-de-Sac										
(7093) Swallowtail Place	0.17	80	R			From: 20-7062 Founders Bridge Rd					NA			NA		04/22/2009
						To: 20-7062 Founders Bridge Rd										
(7094) Mulberry Row Rd	0.18	130	R			From: Cul-de-Sac					NA			NA		04/22/2009
						To: 20-7063 Mabry Mill Dr										
(7095) Fernvale Court	0.08	30	R			From: 20-7063 Mabry Mill Dr					NA			NA		04/22/2009
						To: Cul-de-Sac										
(7096) Founders Bridge Court	0.04	46	R			From: 20-7062					NA			NA		04/22/2009
						To: Cul-de-Sac										
(7097) Maple Hall Dr	0.31	290	R			From: 20-7062 Founders Bridge Rd					NA			NA		04/22/2009
						To: Cul-de-Sac										
(7098) Maple Hall Court	0.08	100	R			From: 20-7097 Maple Hall Dr					NA			NA		04/22/2009
						To: Cul-de-Sac										
(7099) Founders Bridge Terrace	0.19	140	R			From: 20-7062 Founders Bridge Rd					NA			NA		04/22/2009
						To: Cul-de-Sac										
(7100) Pine Vale Place	0.18	110	R			From: 20-7062 Founders Bridge Rd					NA			NA		04/22/2009
						To: Dead End										
(7101) Sherfield Rd	0.15	80	R			From: 20-5843 Ashwell Dr					NA			NA		04/22/2009
						To: 20-7102										
(7102) Welby Dr	0.11	560	R			From: 20-7364					NA			NA		04/22/2009
						To: 20-7101 Sherfield Rd										

Virginia Department of Transportation
Traffic Engineering Division
2013
Annual Average Daily Traffic Volume Estimates By Section of Route
Chesterfield Maintenance Area

Route	Length	AADT	QA	4Tire	Bus	-----Truck-----				QC	K Factor	QK	Dir Factor	AAWDT	QW	Year
						2Axle	3+Axle	1Trail	2Trail							
Chesterfield County																
7102 Wilby Dr	0.34	420	R			From: 20-7101 Sherfield Rd					NA			NA		04/22/2009
						To: Cul-de-Sac										
7103 Riverton Ridge Dr	0.35	260	R			From: 20-7102 Wilby Dr					NA			NA		04/22/2009
						To: Cul-de-Sac										
7104 Manders Dr	0.27	260	R			From: 20-950 Charter Colony Pkwy					NA			NA		04/22/2009
						To: 20-754 Coalfield Rd										
7105 Glenmorgan Dr	0.35	380	R			From: Dead End					NA			NA		04/22/2009
						To: 20-7106 Glenmorgan Court										
7105 Glenmorgan Dr	0.13	80	R			From: 20-7106 Glenmorgan Court					NA			NA		04/22/2009
						To: Cul-de-Sac										
7106 Glenmorgan Court	0.11	130	R			From: Cul-de-Sac					NA			NA		04/22/2009
						To: 20-7105 Glenmorgan Dr										
7107 Sherfield Ct	0.02	80	R			From: 20-7101 Sherfield Rd					NA			NA		04/22/2009
						To: Cul-de-Sac										
7108 Welby Court	0.09	120	R			From: 20-7102 Welby Dr					NA			NA		04/22/2009
						To: Cul-de-Sac										
7109 Welby Terrace	0.06	30	R			From: Cul-de-Sac					NA			NA		04/29/2009
						To: 20-7102 Welby Dr										
7110 Welby Mews	0.18	180	R			From: 20-7102 Welby Dr					NA			NA		04/29/2009
						To: Cul-de-Sac										
7111 Welby Place	0.06	90	R			From: 20-7102 Welby Dr					NA			NA		04/29/2009
						To: Cul-de-Sac										
7112 Chatwell Rd	0.11	80	R			From: 20-7102 Welby Dr					NA			NA		04/29/2009
						To: Cul-de-Sac										
7113 Hanwell Court	0.10	40	R			From: 20-7102 Welby Dr					NA			NA		04/29/2009
						To: Cul-de-Sac										
7114 Welby Turmn	0.11	70	R			From: 20-7102 Welby Dr					NA			NA		04/29/2009
						To: Cul-de-Sac										
7115 Carters Garden Dr	0.72	560	R			From: Cul-de-Sac					NA			NA		03/18/2009
						To: 20-653 Second Branch Rd										
7116 Carters Hill Dr	0.12	140	R			From: 20-7119; 20-7120					NA			NA		03/18/2009
						To: 20-7115 Carters Garden Dr										
7117 Carters Garden Court	0.06	40	R			From: Cul-de-Sac					NA			NA		03/18/2009
						To: 20-7115 Carters Garden Dr										
7118 Carters Garden Terrace	0.19	150	R			From: Cul-de-Sac					NA			NA		03/18/2009
						To: 20-7115 Carters Garden Dr										
7119 Carters Hill Court	0.11	40	R			From: Cul-de-Sac					NA			NA		03/18/2009
						To: 20-7116 Carters Hill Dr										

Virginia Department of Transportation
 Traffic Engineering Division
 2013
 Annual Average Daily Traffic Volume Estimates By Section of Route
 Chesterfield Maintenance Area

Route	Length	AADT	QA	4Tire	Bus	-----Truck-----				QC	K Factor	QK	Dir Factor	AAWDT	QW	Year
						2Axle	3+Axle	1Trail	2Trail							
Chesterfield County																
7120 Carters Hill Place	0.05	80	R			From: 20-7116					NA			NA		03/18/2009
						To: Cul-de-Sac										
7121 Southshore Pointe Dr	0.17	1500	R			From: 20-4777 Southshore Dr					NA			NA		10/26/2009
						To: Dead End										
7122 Stonegate Court	0.10	20	R			From: Cul-de-Sac					NA			NA		10/26/2009
						To: 20-1238 Stonegate Rd										
7123 Wilcot Dr	0.31	70	R			From: 20-5843 Ashwell Dr					NA			NA		04/30/2009
						To: Cul-de-Sac										
7124 Grantly Court	0.03	30	R			From: 20-5843 Ashwell Dr					NA			NA		04/30/2009
						To: Cul-de-Sac										
7125 Henlow Dr	0.09	80	R			From: 20-7123 Wilcot Dr					NA			NA		04/30/2009
						To: 20-7112 Chatwell Rd										
7126 Greenham Dr	0.07	120	R			From: 20-5131 Longmeadow Lane					NA			NA		10/26/2009
						To: Cul-de-Sac										
7127 Greenham Court	0.11	70	R			From: Cul-de-Sac					NA			NA		10/26/2009
						To: 20-7126 Greenham Dr										
7128 Regal Grove Dr	0.25	130	R			From: Cul-de-Sac					NA			NA		04/30/2009
						To: 20-7130										
7129 Regal Grove Lane	0.10	80	R			From: 20-7130					NA			NA		04/30/2009
						To: 20-7128 Regal Grove Dr										
7130 Kings Grove Dr	0.36	420	R			From: Cul-de-Sac					NA			NA		04/30/2009
						To: 20-5864 Bareback Terrace										
7131 Haveridge Court	0.03	70	R			From: 20-5993 Haveridge Dr					NA			NA		10/26/2009
						To: Cul-de-Sac										
7132 Redwick Dr	0.10	110	R			From: 20-5989 Collington Dr					NA			NA		10/26/2009
						To: 20-5995										
7133 Clayborne Lane	0.23	160	R			From: 20-7064 Charter Club Dr					NA			NA		07/22/2009
						To: Cul-de-Sac										
7134 Clayaborne Court	0.02	70	R			From: Cul-de-Sac					NA			NA		07/22/2009
						To: 20-7133 Clayborne Lane										
7135 Nicolay Way	0.14	130	R			From: 20-7206					NA			NA		07/22/2009
						To: 20-7133 Clayborne Lane										
7136 Nicolay Place	0.03	80	R			From: Cul-de-Sac					NA			NA		07/22/2009
						To: 20-7135 Nicolay Way										
7137 Ashleyville Mews	0.04	48	R			From: 20-5995					NA			NA		10/26/2009
						To: Cul-de-Sac										
7138 Collington Circle	0.07	30	R			From: 20-5989 Collington Dr					NA			NA		10/26/2009
						To: 20-5989 Collington Dr										

Virginia Department of Transportation
Traffic Engineering Division
2013
Annual Average Daily Traffic Volume Estimates By Section of Route
Chesterfield Maintenance Area

Route	Length	AADT	QA	4Tire	Bus	-----Truck-----				QC	K Factor	QK	Dir Factor	AAWDT	QW	Year
						2Axle	3+Axle	1Trail	2Trail							
Chesterfield County																
(7139) Hockliffe Lane	0.15	200	R			From: 20-5991 Brading Lane					NA			NA		10/26/2009
						To: Cul-de-Sac										
(7140) Hockliffe Loop	0.05	6	R			From: 20-7139 Hockliffe Lane					NA			NA		10/26/2009
						To: 20-7139 Hockliffe Lane										
(7141) Shipborne Rd	0.11	40	R			From: 20-5991 Brading Lane					NA			NA		10/26/2009
						To: 20-7139 Hockliffe Lane										
(7142) Meadowville Ln	0.35	1400	R			From: Dead End					NA			NA		11/14/2012
						To: 20-618 Meadowville Rd										
(7143) Dylan Dr	0.14	60	R			From: 20-906 Price Club Blvd					NA			NA		10/26/2009
						To: Cul-de-Sac										
(7144) Water Race Court	0.04	70	R			From: Cul-de-Sac					NA			NA		09/28/2009
						To: 20-7061 Water Race Dr										
(7145) Water Race Terrace	0.17	290	R			From: Cul-de-Sac					NA			NA		09/28/2009
						To: Cul-de-Sac										
(7146) Rose Glen Dr	0.18	250	R			From: 20-754 Old Hundred Rd					NA			NA		08/12/2009
						To: Cul-de-Sac										
(7147) Rose Glen Place	0.04	60	R			From: Cul-de-Sac					NA			NA		08/12/2009
						To: 20-7146 Rose Glen Dr										
(7148) Rose Glen Turn	0.02	48	R			From: Cul-de-Sac					NA			NA		08/12/2009
						To: 20-7146 Rose Glen Dr										
(7149) Willow Hills Dr	0.04	150	R			From: 20-7150					NA			NA		10/26/2009
						To: 20-5833 Prince James Dr										
(7150) Willow Hills Lane	0.22	70	R			From: Cul-de-Sac					NA			NA		10/26/2009
						To: 20-7153										
(7151) Willow Hills Court	0.20	80	R			From: 20-7150 Willow Hills Lane					NA			NA		10/26/2009
						To: Cul-de-Sac										
(7152) Lamberts Creek Lane	0.03	50	R			From: Cul-de-Sac					NA			NA		10/26/2009
						To: 20-7150 Willow Hills Lane										
(7153) Church Pointe Rd	0.12	30	R			From: Cul-de-Sac					NA			NA		10/26/2009
						To: 20-7150 Willow Hills Lane										
(7157) Gorham Lane	0.12	340	R			From: 20-754 Coalfield Rd					NA			NA		10/26/2009
						To: Cul-de-Sac										
(7158) Nailor Way	0.35	120	R			From: 20-7157 Gorham Lane					NA			NA		10/26/2009
						To: Cul-de-Sac										
(7159) Gorham Court	0.16	140	R			From: 20-7157 Gorham Lane					NA			NA		10/26/2009
						To: Cul-de-Sac										
(7160) Orchid Place	0.04	60	R			From: 20-5837 Orchid Dr					NA			NA		07/01/2009
						To: Cul-de-Sac										

Virginia Department of Transportation
Traffic Engineering Division
2013
Annual Average Daily Traffic Volume Estimates By Section of Route
Chesterfield Maintenance Area

Route	Length	AADT	QA	4Tire	Bus	-----Truck-----				QC	K Factor	QK	Dir Factor	AAWDT	QW	Year
						2Axle	3+Axle	1Trail	2Trail							
Chesterfield County																
(7161) Mahogany Dr	0.26	250	R			From: Cul-de-Sac					NA		NA			07/01/2009
(7161) Mahogany Dr	0.20	240	R			To: 20-7162					NA		NA			07/01/2009
(7162) Mahogany Court	0.05	60	R			From: Cul-de-Sac					NA		NA			07/01/2009
(7163) Mahogany Place	0.13	40	R			To: 20-5260; 20-5255					NA		NA			07/01/2009
(7164) Ironstone Court	0.03	2	R			From: Cul-de-Sac					NA		NA			10/26/2009
(7165) Sovereign Grace Dr	0.34	500	R			To: 20-5928 Ironstone Dr					NA		NA			10/26/2009
(7166) Otterdale Pointe Dr	0.34	290	R			From: 20-7275					NA		NA			10/26/2009
(7167) Kyloe Lane	0.12	200	R			To: 20-950 Charter Colony Pkwy					NA		NA			10/26/2009
(7168) Hibay Terrace	0.11	60	R			From: Cul-de-Sac					NA		NA			04/22/2009
(7170) Damon Dr	0.22	210	R			To: 20-667 Otterdale Rd					NA		NA			04/22/2009
(7171) Lavelle Rd	0.22	110	R			From: 20-7166 Otterdale Pointe Dr					NA		NA			04/22/2009
(7172) Clemons Way	0.27	160	R			To: Dead End					NA		NA			04/22/2009
(7173) Clemons Circle	0.08	48	R			From: 20-7166 Otterdale Pointe Dr					NA		NA			04/22/2009
(7174) Pipers Terrace	0.08	80	R			To: Cul-de-Sac					NA		NA			04/22/2009
(7175) Fountain View Dr	0.47	890	R			From: Cul-de-Sac					NA		NA			10/26/2009
(7176) Sailboat Lane	0.03	480	R			To: 20-643 Jessup Rd					NA		NA			10/26/2009
(7177) Sailboat Lane	0.05	120	R			From: Cul-de-Sac					NA		NA			10/26/2009
(7178) Sailboat Circle	0.50	530	R			To: 20-7170 Damon Dr					NA		NA			10/26/2009
(7179) Sailboat Place	0.08	110	R			From: 20-7174					NA		NA			10/26/2009
						To: Cul-de-Sac					NA		NA			10/26/2009
						From: 20-7172 Clemons Way					NA		NA			07/27/2009
						To: 20-7172 Clemons Way					NA		NA			07/27/2009
						From: Cul-de-Sac					NA		NA			07/27/2009
						To: Cul-de-Sac					NA		NA			07/27/2009
						From: 20-668 Woolridge Rd					NA		NA			09/28/2009
						To: Cul-de-Sac					NA		NA			09/28/2009
						From: 20-7175 Fountain View Dr					NA		NA			09/28/2009
						To: 20-7178					NA		NA			09/28/2009
						From: 20-7178					NA		NA			09/28/2009
						To: Cul-de-Sac					NA		NA			09/28/2009
						From: 20-7180					NA		NA			09/28/2009
						To: 20-7180; End of Loop					NA		NA			09/28/2009
						From: Cul-de-Sac					NA		NA			09/28/2009
						To: 20-7178 Sailboat Circle					NA		NA			09/28/2009

Virginia Department of Transportation
Traffic Engineering Division
2013
Annual Average Daily Traffic Volume Estimates By Section of Route
Chesterfield Maintenance Area

Route	Length	AADT	QA	4Tire	Bus	-----Truck-----				QC	K Factor	QK	Dir Factor	AAWDT	QW	Year
						2Axle	3+Axle	1Trail	2Trail							
Chesterfield County																
7180	Sailboat Dr	0.09	500	R								NA		NA		09/28/2009
7181	Savage View Dr	0.25	280	R								NA		NA		09/28/2009
7182	Savage View Place	0.04	60	R								NA		NA		09/28/2009
7183	Savage View Court	0.07	90	R								NA		NA		09/28/2009
7184	Walthall Crest Lane	0.12	110	R								NA		NA		11/02/2009
7185	Walthall Crest Lane	0.13	80	R								NA		NA		11/02/2009
7186	Thornsett Dr	0.17	270	R								NA		NA		11/02/2009
7187	Thornsett Lane	0.07	180	R								NA		NA		11/02/2009
7188	Ashington Way	0.10	90	R								NA		NA		11/02/2009
7189	Ashington Place	0.07	49	R								NA		NA		11/02/2009
7190	Red Fern Court	0.14	180	R								NA		NA		09/28/2009
7193	Village Park Ave	0.13	270	R								NA		NA		11/02/2009
7194	Shannon County Dr	0.09	430	R								NA		NA		11/02/2009
7195	Manassas Dr	0.10	140	R								NA		NA		11/02/2009
7195	Manassas Dr	0.15	220	R								NA		NA		11/02/2009
7196	Manassas Terrace	0.04	150	R								NA		NA		11/02/2009
7197	Manassas Court	0.04	60	R								NA		NA		11/02/2009
7198	Village Garden Ct	0.08	130	R								NA		NA		11/14/2012
7199	Stockleigh Dr	0.21	190	R								NA		NA		11/02/2009

Virginia Department of Transportation
Traffic Engineering Division
2013
Annual Average Daily Traffic Volume Estimates By Section of Route
Chesterfield Maintenance Area

Route	Length	AADT	QA	4Tire	Bus	-----Truck-----				QC	K Factor	QK	Dir Factor	AAWDT	QW	Year
						2Axle	3+Axle	1Trail	2Trail							
Chesterfield County																
(7200) Stockleigh Lane	0.10	80	R								NA			NA		11/02/2009
(7201) River Otter Rd	0.43	260	R								NA			NA		09/28/2009
(7202) River Otter Court	0.20	160	R								NA			NA		09/28/2009
(7203) Marsh Elder Court	0.16	60	R								NA			NA		09/28/2009
(7204) Postmill Place	0.07	60	R								NA			NA		10/05/2009
(7205) Post Mill Terrace	0.04	40	R								NA			NA		10/05/2009
(7206) Agee Terrace	0.10	100	R								NA			NA		07/22/2009
(7206)	0.06	530	R								NA			NA		06/29/2009
(7209) Moonlight Dr	0.10	90	R								NA			NA		11/13/2012
(7210) Rollback Dr	0.04	60	R								NA			NA		11/13/2012
(7211) Tralee Dr	0.37	120	R								NA			NA		06/29/2009
(7212) Tralee Court	0.10	90	R								NA			NA		06/29/2009
(7213) Tralee Place	0.06	70	R								NA			NA		06/29/2009
(7214) Maynooth Court	0.03	70	R								NA			NA		06/29/2009
(7215) Sycamore Springs Dr	0.18	160	R								NA			NA		06/29/2009
(7216) Sycamore Springs Circle	0.04	20	R								NA			NA		06/29/2009
(7217) Sulphur Springs Terrace	0.11	90	R								NA			NA		06/29/2009
(7217) Sulphur Springs Terrace	0.07	40	R								NA			NA		04/27/2009
(7218)	0.09	30	R								NA			NA		04/27/2009

Virginia Department of Transportation
Traffic Engineering Division
2013
Annual Average Daily Traffic Volume Estimates By Section of Route
Chesterfield Maintenance Area

Route	Length	AADT	QA	4Tire	Bus	-----Truck-----				QC	K Factor	QK	Dir Factor	AAWDT	QW	Year
						2Axle	3+Axle	1Trail	2Trail							
Chesterfield County																
7219	Sulphur Springs Terrace	0.07	180	R							NA			NA		04/27/2009
7220	Cascade Creek Lane	0.07	160	R							NA			NA		04/27/2009
7220	Cascade Creek Lane	0.21	90	R							NA			NA		04/27/2009
7220	Cascade Creek Lane	0.04	20	R							NA			NA		04/27/2009
7221	Cascade Creek Court	0.03	30	R							NA			NA		04/27/2009
7222	Cascade Creek Place	0.05	50	R							NA			NA		04/27/2009
7223	Spring Glen Dr	0.16	260	R							NA			NA		04/27/2009
7224	Spring Glen Court	0.05	70	R							NA			NA		04/27/2009
7225	Watkins Centre Pkwy	0.55	5200	R							NA			NA		11/08/2012
7227	Beulah Oaks Circle	0.13	90	R							NA			NA		11/02/2009
7228	Baxter Bridge Rd	0.15	370	R							NA			NA		11/02/2009
7229	Baxter Bridge Place	0.07	70	R							NA			NA		11/02/2009
7230	Finworth Court	0.09	110	R							NA			NA		11/02/2009
7230	Finworth Lane	0.06	190	R							NA			NA		11/02/2009
7231	Cypress Vine Dr	0.17	790	R							NA			NA		10/29/2009
7232	Naylors Blue Court	0.05	70	R							NA			NA		10/29/2009
7233	Naylors Blue Dr	0.22	180	R							NA			NA		10/29/2009
7234	Castlewellan Terrace	0.05	49	R							NA			NA		10/29/2009
7235	Castlewellan Dr	0.23	430	R							NA			NA		10/29/2009

Virginia Department of Transportation
Traffic Engineering Division
2013
Annual Average Daily Traffic Volume Estimates By Section of Route
Chesterfield Maintenance Area

Route	Length	AADT	QA	4Tire	Bus	-----Truck-----				QC	K Factor	QK	Dir Factor	AAWDT	QW	Year
						2Axle	3+Axle	1Trail	2Trail							
Chesterfield County																
(7236) Castlewellan Court	0.03	10	R								NA		NA			10/29/2009
(7237) Elmstone Rd	0.09	70	R								NA		NA			04/30/2009
(7238) Wood Hollow Dr	0.08	160	R								NA		NA			10/29/2009
(7239) Quiet Forest Lane	0.09	140	R								NA		NA			10/29/2009
(7239) Quiet Forest Court	0.09	60	R								NA		NA			10/29/2009
(7240) Quiet Forest Court	0.06	45	R								NA		NA			10/29/2009
(7241) Silverdust Lane	0.03	30	R								NA		NA			10/29/2009
(7241) Silverdust Lane	0.44	310	R								NA		NA			10/29/2009
(7241) Silverdust Lane	0.22	200	R								NA		NA			10/29/2009
(7242) Silverdust Place	0.03	70	R								NA		NA			10/29/2009
(7243) Green Spire Dr	0.09	300	R								NA		NA			10/29/2009
(7244) Silverdust Court	0.04	49	R								NA		NA			10/29/2009
(7245) S Jessup Loop	0.06	240	R								NA		NA			04/24/2009
(7248) Kings Grove Terrace	0.03	46	R								NA		NA			04/24/2009
(7249) Kings Grove Court	0.07	120	R								NA		NA			04/24/2009
(7250) Baileys Grove Dr	0.28	170	R								NA		NA			11/02/2009
(7251) Baileys Grove Court	0.04	10	R								NA		NA			11/02/2009
(7252) Baileys Path Lane	0.14	80	R								NA		NA			11/02/2009
(7253) Baileys Lane	0.03	46	R								NA		NA			11/01/2012

Virginia Department of Transportation
Traffic Engineering Division
2013
Annual Average Daily Traffic Volume Estimates By Section of Route
Chesterfield Maintenance Area

Route	Length	AADT	QA	4Tire	Bus	-----Truck-----				QC	K Factor	QK	Dir Factor	AAWDT	QW	Year
						2Axle	3+Axle	1Trail	2Trail							
Chesterfield County																
7254	Amberhill Loop	0.21	200	R		From: 20-7051 Amberleigh Circle					NA			NA		11/02/2009
						To: Cul-de-Sac										
7255	Nithdale Pl	0.06	48	R		From: Cul-de-Sac					NA			NA		11/14/2012
						To: 20-5160										
7256	Nithdale Ct	0.03	70	R		From: 20-5160					NA			NA		11/14/2012
						To: Cul-de-Sac										
7257	Rosemeade Ln	0.28	180	R		From: 20-5160					NA			NA		11/14/2012
						To: Cul-de-Sac										
7258	Rosemeade Ct	0.03	80	R		From: 20-7257					NA			NA		11/15/2012
						To: Cul-de-Sac										
7259	Battery Dantzler Ct	0.12	310	R		From: Cul-de-Sac					NA			NA		11/20/2012
						To: 20-975 Battery Dantzler Rd										
7260	Brattice Mill Rd	0.92	120	R		From: Dead End					NA			NA		11/02/2009
						To: 20-664 Coalboro Rd										
7261	Brattice Mill Court	0.21	49	R		From: Cul-de-Sac					NA			NA		11/02/2009
						To: 20-7260 Brattice Mill Rd										
7262	Brattice Mill Place	0.18	40	R		From: 20-7260 Brattice Mill Rd					NA			NA		11/02/2009
						To: Cul-de-Sac										
7265	Alberta Mews	0.05	90	R		From: 20-3527 Alberta Ct					NA			NA		11/07/2012
						To: Cul-de-Sac										
7266	Hillside Rd	0.15	120	R		From: 20-616 Osborne Rd					NA			NA		11/14/2012
						To: Cul-de-Sac										
7267	Summerhouse Court	0.03	50	R		From: Cul-de-Sac					NA			NA		11/04/2009
						To: 20-7028 Summer House Lane										
7268	W Winterfield Rd	0.23	530	R		From: Cul-de-Sac					NA			NA		11/04/2009
						To: 20-714 Winterfield Rd										
7269	Rigney Dr	0.16	100	R		From: 20-7268, W Winterfield Rd					NA			NA		11/04/2009
						To: Cul-de-Sac										
7270	Marylebane Lane	0.08	60	R		From: Cul-de-Sac					NA			NA		11/04/2009
						To: 20-7271 Roderick Court										
7270	Marylebane Lane	0.04	40	R		From: Cul-de-Sac					NA			NA		11/04/2009
						To: Cul-de-Sac										
7271	Roderick Court	0.17	150	R		From: Cul-de-Sac					NA			NA		11/04/2009
						To: 20-7268, W Winterfield Rd										
7272	Amajess Lane	0.26	180	R		From: Cul-de-Sac					NA			NA		11/04/2009
						To: 20-7268, W Winterfield Rd										
7273	Shawhan Place	0.06	110	R		From: Cul-de-Sac					NA			NA		10/29/2009
						To: 20-7165 Sovereign Grace Dr										

Virginia Department of Transportation
Traffic Engineering Division
2013
Annual Average Daily Traffic Volume Estimates By Section of Route
Chesterfield Maintenance Area

Route	Length	AADT	QA	4Tire	Bus	-----Truck-----				QC	K Factor	QK	Dir Factor	AAWDT	QW	Year	
						2Axle	3+Axle	1Trail	2Trail								
Chesterfield County																	
(7274) Shawhan Court	0.05	130	R			From: 20-7165 Sovereign Grace Dr					NA			NA		10/29/2009	
						To: Cul-de-Sac											
(7275) Abrahams Lane	0.14	280	R			From: 20-7277					NA			NA		10/29/2009	
						To: Cul-de-Sac											
(7276) Charter Walk Lane	0.21	350	R			From: Cul-de-Sac					NA			NA		10/29/2009	
						To: 20-7277											
(7277) Charter Landing Dr	0.20	560	R			From: 20-7354					NA			NA		10/29/2009	
						To: 20-7275; 20-7276											
(7277) Charter Landing Dr	0.36	670	R			From: 20-7363					NA			NA		10/29/2009	
						To: 20-7277											
(7278) Willey Court	0.04	50	R			From: 20-7277					NA			NA		10/29/2009	
						To: Beginning of Loop											
(7278) Willey Circle	0.30	320	R			From: End of Loop					NA			NA		10/29/2009	
						To: 20-7086 Nevil Bend Lane											
(7279) Nevil Bend Circle	0.04	30	R			From: 20-7086 Nevil Bend Lane					NA			NA		11/02/2009	
						To: 20-7087 Nevel Bend Turn											
(7280) Nevil Bend Court	0.06	80	R			From: Cul-de-Sac					NA			NA		11/02/2009	
						To: 20-5721 Stockport Dr											
(7281) Qualla Farms Dr	0.03	30	R			From: 20-7283					NA			NA		11/04/2009	
						To: 20-7283											
(7282) Qualla Farms Place	0.03	20	R			From: Cul-de-Sac					NA			NA		11/04/2009	
						To: 20-7282; 20-7281											
(7283) Qualla Farms Terrace	0.09	10	R			From: Cul-de-Sac					NA			NA		11/04/2009	
						To: 20-7283											
(7284) Qualla Farms Court	0.02	2	R			From: Cul-de-Sac					NA			NA		11/04/2009	
						To: 20-5583 Watermill Pkwy											
(7285) Silver Lake Terrace	0.12	200	R			From: Cul-de-Sac					NA			NA		11/04/2009	
						To: 20-5899 St Audries Dr											
(7287) Haggis Dr	0.47	90	R			From: 20-4757 Corte Castle Rd					NA			NA		11/03/2009	
						To: 20-668 Woolridge Rd											
(7288) Swift Fox Dr	0.10	410	R			From: 20-7289					NA			NA		11/04/2009	
						To: 20-7288 Swift Fox Dr											
(7289) Trail Ride Dr	0.51	390	R			From: 20-7290					NA			NA		11/04/2009	
						To: 20-7289 Trail Ride Dr											
(7290) Quarter Horse Lane	0.21	130	R			From: Cul-de-Sac					NA			NA		11/04/2009	
						To: 20-7289 Trail Ride Dr											
(7291) Trail Ride Court	0.19	150	R			From: Cul-de-Sac					NA			NA		11/04/2009	
						To: Cul-de-Sac											

Virginia Department of Transportation
Traffic Engineering Division
2013
Annual Average Daily Traffic Volume Estimates By Section of Route
Chesterfield Maintenance Area

Route	Length	AADT	QA	4Tire	Bus	-----Truck-----				QC	K Factor	QK	Dir Factor	AAWDT	QW	Year
						2Axle	3+Axle	1Trail	2Trail							
Chesterfield County																
(7292) Tooley Pl	0.10	100	R								NA			NA		11/14/2012
(7293) Tooley Ct	0.03	80	R								NA			NA		11/14/2012
(7295) Upshur Dr	0.19	220	R								NA			NA		11/04/2009
(7296) Upshur Court	0.08	110	R								NA			NA		11/04/2009
(7297) Foxcreek Crossing	0.72	1300	R								NA			NA		11/04/2009
(7298) Manor House Trail	0.08	210	R								NA			NA		11/04/2009
(7299) Paddock Wood Terrace	0.19	270	R								NA			NA		11/06/2009
(7300) Penny Bridge Mews	0.04	30	R								NA			NA		11/07/2012
(7301) Penny Bridge Ct	0.10	140	R								NA			NA		11/07/2012
(7302) Bailey Oak Pl	0.05	40	R								NA			NA		11/07/2012
(7303) Prince James Turn	0.05	110	R								NA			NA		11/14/2012
(7304) Prince James Mews	0.04	40	R								NA			NA		11/14/2012
(7305) Lady Anne Ln	0.14	100	R								NA			NA		11/14/2012
(7306) Little Hawk Dr	0.22	480	R								NA			NA		11/13/2012
(7307) Little Hawk Ct	0.05	90	R								NA			NA		11/13/2012
(7308) Little Hawk Pl	0.09	240	R								NA			NA		11/13/2012
(7309) Wallingham Loop	0.06	40	R								NA			NA		11/13/2012
(7310) Willow Grove Court	0.04	70	R								NA			NA		11/04/2009
(7311) Willow Grove Place	0.03	60	R								NA			NA		11/04/2009

Virginia Department of Transportation
Traffic Engineering Division
2013
Annual Average Daily Traffic Volume Estimates By Section of Route
Chesterfield Maintenance Area

Route	Length	AADT	QA	4Tire	Bus	-----Truck-----				QC	K Factor	QK	Dir Factor	AAWDT	QW	Year
						2Axle	3+Axle	1Trail	2Trail							
Chesterfield County																
(7313) Sir Britton Dr	0.03	NA										NA		NA		
(7313) Sir Britton Dr	0.25	210	R									NA		NA		11/14/2012
(7313) Sir Britton Dr	0.03	NA										NA		NA		
(7314) Sir Britton Ct	0.10	60	R									NA		NA		11/14/2012
(7315) Sir Britton Mews	0.02	9	R									NA		NA		11/14/2012
(7316)	0.39	NA										NA		NA		
(7317) Walkers Chase	0.10	350	R									NA		NA		11/15/2012
(7318) Hancocks Quarter Ln	0.14	450	R									NA		NA		11/08/2012
(7319) Primrose Terry Dr	0.24	80	R									NA		NA		11/08/2012
(7320) Fox Creek Forest Dr	0.32	830	R									NA		NA		11/08/2012
(7321) Lilting Branch Way	0.26	230	R									NA		NA		11/08/2012
(7322) Heathcliff Ct	0.02	80	R									NA		NA		11/08/2012
(7323) Red Setter Ln	0.18	0	R									NA		NA		11/08/2012
(7323) Red Setter Ln	0.03	140	R									NA		NA		11/08/2012
(7324) Thistle Dew Mews	0.04	90	R									NA		NA		11/08/2012
(7325) Arwen Mews	0.07	200	R									NA		NA		11/08/2012
(7326) Rivershook Terrace	0.07	100	R									NA		NA		11/08/2012
(7327) Burnt Mills Ln	0.28	490	R									NA		NA		11/08/2012
(7328) Wellington Cross Way	0.10	300	R									NA		NA		11/14/2012

Virginia Department of Transportation
Traffic Engineering Division
2013
Annual Average Daily Traffic Volume Estimates By Section of Route
Chesterfield Maintenance Area

Route	Length	AADT	QA	4Tire	Bus	-----Truck-----				QC	K Factor	QK	Dir Factor	AAWDT	QW	Year
						2Axle	3+Axle	1Trail	2Trail							
Chesterfield County																
7329	Chippoke Rd	0.01	210	R		Cul-de-Sac TEMP EOM					NA			NA		11/14/2012
7329	Chippoke Rd	0.39	90	R		20-7328					NA			NA		11/14/2012
7330	Chippoke Pl	0.15	20	R		Cul-de-Sac					NA			NA		11/14/2012
7331	Chippoke Ct	0.04	40	R		20-7329					NA			NA		11/14/2012
7332	Deerhill Rd	0.38	1300	R		20-907 Warbro Rd					NA			NA		11/07/2012
7333	Deergrove Rd	0.08	260	R		Cul-de-Sac					NA			NA		11/07/2012
7333	Deergrove Rd	0.05	40	R		20-7385					NA			NA		11/07/2012
7334	Deerleaf Way	0.10	130	R		Cul-de-Sac					NA			NA		11/07/2012
7335	Deerleaf Ct	0.05	20	R		20-7332					NA			NA		11/07/2012
7335	Deerleaf Ct	0.03	20	R		20-7335					NA			NA		11/07/2012
7336	Kilt Dr	0.45	150	R		Cul-de-Sac					NA			NA		11/20/2012
7337	Loretto Way	0.08	50	R		20-828 Bermuda Orchard Lane					NA			NA		11/20/2012
7338	Litwack Cove Dr	0.32	1500	R		20-7211					NA			NA		11/20/2012
7339	Litwack Cove Ter	0.12	130	R		20-617 Ramblewood Dr					NA			NA		11/20/2012
7340	Carty Bay Dr	0.06	1600	R		Cul-de-Sac					NA			NA		11/20/2012
7341	Parsons Bay Dr	0.07	210	R		20-7338					NA			NA		11/20/2012
7341	Parsons Bay Dr	0.26	1200	R		Cul-de-Sac					NA			NA		11/20/2012
7342	Chaplin Bay Dr	0.13	1300	R		20-7340					NA			NA		11/20/2012
7343	Mangrove Bay Dr	0.30	1200	R		Cul-de-Sac					NA			NA		11/20/2012
7344	Greyledge Blvd	0.22	1400	R		20-7341					NA			NA		11/20/2012
						20-7342										
						Cul-de-Sac TEMP EOM										
						20-7544										
						Cul-de-Sac TEMP EOM										
						20-7343										

Virginia Department of Transportation
Traffic Engineering Division
2013
Annual Average Daily Traffic Volume Estimates By Section of Route
Chesterfield Maintenance Area

Route	Length	AADT	QA	4Tire	Bus	-----Truck-----				QC	K Factor	QK	Dir Factor	AAWDT	QW	Year
						2Axle	3+Axle	1Trail	2Trail							
Chesterfield County																
(7345) Greyledge Turn	0.05	80	R			From: 20-7344					NA		NA			11/20/2012
						To: Cul-de-Sac										
(7346) Greyledge Mews	0.04	100	R			From: Cul-de-Sac					NA		NA			11/20/2012
						To: 20-7344										
(7347) Tobacco Bay Ct	0.04	70	R			From: 20-7344					NA		NA			11/20/2012
						To: Cul-de-Sac										
(7348) Tobacco Bay Pl	0.09	110	R			From: Cul-de-Sac					NA		NA			11/20/2012
						To: 20-7344										
(7349) Bayfront Ln	0.04	460	R			From: 20-668; 20-7175					NA		NA			11/08/2012
						To: 20-7351										
(7350) Bayfront Pl	0.08	130	R			From: 20-7351					NA		NA			11/08/2012
						To: Cul-de-Sac										
(7351) Bayfront Way	0.19	160	R			From: Cul-de-Sac					NA		NA			11/08/2012
						To: 20-7349; 20-7350										
(7351) Bayfront Way	0.24	140	R			From: Cul-de-Sac					NA		NA			11/08/2012
						To: Cul-de-Sac										
(7352) Port Savage Dr	0.02	0	R			From: 20-7351					NA		NA			11/08/2012
						To: Dead End										
(7353) White Cap Dr	0.06	100	R			From: Dead End					NA		NA			11/20/2012
						To: 20-7351										
(7354) Charter Park Dr	0.49	2100	R			From: 20-688					NA		NA			11/15/2012
						To: Cul-de-Sac										
(7355) Charters Bluff Trail	0.16	340	R			From: Cul-de-Sac					NA		NA			11/15/2012
						To: 20-7356										
(7355) Charters Bluff Trail	0.06	330	R			From: 20-7356					NA		NA			11/15/2012
						To: Cul-de-Sac										
(7356) Charters Bluff Pl	0.04	90	R			From: 20-7355					NA		NA			11/15/2012
						To: Cul-de-Sac										
(7358) Charter Walk Ct	0.06	170	R			From: 20-7276					NA		NA			11/15/2012
						To: Cul-de-Sac										
(7359) Charter Walk Pl	0.03	110	R			From: 20-7276					NA		NA			11/15/2012
						To: Cul-de-Sac										
(7360) Colony Forest Dr	0.31	960	R			From: 20-7354					NA		NA			11/15/2012
						To: 20-7363										
(7361) Colony Forest Ct	0.02	110	R			From: 20-7360					NA		NA			11/15/2012
						To: Cul-de-Sac										
(7362) Colony Forest Pl	0.02	110	R			From: 20-7360					NA		NA			11/15/2012
						To: Cul-de-Sac										

Virginia Department of Transportation
Traffic Engineering Division
2013
Annual Average Daily Traffic Volume Estimates By Section of Route
Chesterfield Maintenance Area

Route	Length	AADT	QA	4Tire	Bus	-----Truck-----				QC	K Factor	QK	Dir Factor	AAWDT	QW	Year
						2Axle	3+Axle	1Trail	2Trail							
Chesterfield County																
7363 Colony Oak Ln	0.34	320	R			From: 20-7360					NA		NA			11/15/2012
						To: 20-7438										
7364 Edmonton Dr	0.28	740	R			From: 20-5843					NA		NA			11/07/2012
						To: 20-7365										
7365 Ellerton Dr	0.22	270	R			From: 20-7367					NA		NA			11/07/2012
						To: Cul-de-Sac										
7366 Ellerton Ct	0.06	110	R			From: 20-7365					NA		NA			11/07/2012
						To: Cul-de-Sac										
7367 Ellerton Ter	0.05	110	R			From: Cul-de-Sac					NA		NA			11/07/2012
						To: 20-7365										
7367 Ellerton Ter	0.06	140	R			From: 20-7365					NA		NA			11/07/2012
						To: Cul-de-Sac										
7368 Brandy Oaks Blvd	0.35	270	R			From: 20-659 Hensley Rd					NA		NA			11/20/2012
						To: Cul-de-Sac										
7369 Beachcrest Ter	0.12	130	R			From: Cul-de-Sac					NA		NA			11/15/2012
						To: 20-7368										
7370 Beachcrest Rd	0.44	220	R			From: 20-7368					NA		NA			11/15/2012
						To: Cul-de-Sac										
7371 Beachcrest Ct	0.21	47	R			From: 20-7370					NA		NA			11/15/2012
						To: Cul-de-Sac										
7372 Beachcrest Pl	0.07	130	R			From: Cul-de-Sac					NA		NA			11/13/2012
						To: 20-7370										
7373 Parkgate Dr	0.36	40	R			From: Dead End					NA		NA			11/13/2012
						To: 20-1176 Harrow Dr										
7373 Parkgate Dr	0.07	40	R			From: 20-1176 Harrow Dr					NA		NA			11/13/2012
						To: Dead End										
7374 Calvingate Ter	0.04	60	R			From: Cul-de-Sac					NA		NA			11/15/2012
						To: 20-7373										
7375 Bendahl Valley Dr	0.11	430	R			From: 20-611 Kingsland Dr					NA		NA			11/14/2012
						To: Cul-de-Sac										
7376 Tatterton Trail	0.24	220	R			From: 20-7375					NA		NA			11/14/2012
						To: Cul-de-Sac										
7377 Bendahl Valley Ter	0.09	100	R			From: Cul-de-Sac					NA		NA			11/14/2012
						To: 20-7375										
7378 Seabird Dr	0.25	610	R			From: 20-5583 Watermill Pkwy					NA		NA			11/08/2012
						To: 20-7380										
7379 Graeme Hall Cir	0.06	70	R			From: Cul-de-Sac					NA		NA			11/08/2012
						To: 20-7378										

Virginia Department of Transportation
Traffic Engineering Division
2013
Annual Average Daily Traffic Volume Estimates By Section of Route
Chesterfield Maintenance Area

Route	Length	AADT	QA	4Tire	Bus	-----Truck-----				QC	K Factor	QK	Dir Factor	AAWDT	QW	Year
						2Axle	3+Axle	1Trail	2Trail							
Chesterfield County																
7380 Wing Haven Pl	0.13	630	R			From: 20-7392					NA		NA			11/08/2012
7380 Wing Haven Pl	0.05	100	R			To: 20-7378					NA		NA			11/08/2012
						From: Cul-de-Sac										
7381 Brevard Dr	0.20	770	R			To: 20-4508 Twisted Oak Dr					NA		NA			11/15/2012
						From: Cul-de-Sac										
7382 Epaulet Ct	0.08	170	R			To: 20-7318					NA		NA			11/08/2012
						From: 20-7318										
7383 Friesian Ter	0.15	130	R			To: Cul-de-Sac					NA		NA			11/08/2012
						From: Cul-de-Sac										
7384 Stile Gate Ter	0.09	290	R			To: 20-7318					NA		NA			11/08/2012
7384 Stile Gate Ter	0.02	240	R			To: Cul-de-Sac					NA		NA			11/08/2012
						From: Dead End										
7385 Deerhill Ln	0.12	610	R			To: 20-7332					NA		NA			11/07/2012
						From: 20-668										
7386 Yarcombe Rd	0.13	750	R			To: Cul-de-Sac					NA		NA			11/08/2012
						From: Cul-de-Sac										
7387 Evershot Dr	0.02	270	R			To: 20-7389					NA		NA			11/08/2012
7387 Evershot Dr	0.50	110	R			To: Cul-de-Sac					NA		NA			11/08/2012
						From: 20-7387 CIRCLE										
7388 Evershot Cir	0.04	60	R			To: 20-7387					NA		NA			11/08/2012
						From: Cul-de-Sac										
7389 Evershot Ct	0.05	70	R			To: 20-7387					NA		NA			11/08/2012
						From: 20-7387										
7390 Wivenhall Dr	0.13	170	R			To: 20-7386					NA		NA			11/08/2012
						From: 20-7387										
7391 Pencader Rd	0.13	290	R			To: 20-7392					NA		NA			11/08/2012
						From: Cul-de-Sac										
7392 Pinery Way	0.03	120	R			To: 20-7391					NA		NA			11/08/2012
7392 Pinery Way	0.11	310	R			To: 20-7570					NA		NA			11/08/2012
						From: 20-668										
7393 Spaldwick Ln	0.12	290	R			To: Cul-de-Sac					NA		NA			11/08/2012
						From: Cul-de-Sac										
7394 Garden Ridge Rd	0.07	180	R			To: 20-638 Cogbill Rd					NA		NA			11/13/2012
						From: 20-638 Cogbill Rd										
7395 Garden Grove Rd	0.11	120	R			To: Cul-de-Sac					NA		NA			11/14/2012

Virginia Department of Transportation
Traffic Engineering Division
2013
Annual Average Daily Traffic Volume Estimates By Section of Route
Chesterfield Maintenance Area

Route	Length	AADT	QA	4Tire	Bus	-----Truck-----				QC	K Factor	QK	Dir Factor	AAWDT	QW	Year
						2Axle	3+Axle	1Trail	2Trail							
Chesterfield County																
(7396) Garden Grove Ct	0.15	70	R								NA			NA		11/14/2012
(7397) Garden Ridge Pl	0.07	60	R								NA			NA		11/13/2012
(7398) Garden Ridge Ter	0.14	70	R								NA			NA		11/13/2012
(7399) Garden Ridge Ct	0.04	70	R								NA			NA		11/13/2012
(7400) Ashleyville Turn	0.06	70	R								NA			NA		11/14/2012
(7401) Rimswell Turn	0.09	80	R								NA			NA		11/07/2012
(7402) Rimswell Ter	0.05	70	R								NA			NA		11/07/2012
(7403) Rimswell Ct	0.04	40	R								NA			NA		11/07/2012
(7404) Tadley Dr	0.04	0	R								NA			NA		11/07/2012
(7404) Tadley Dr	0.32	620	R								NA			NA		11/07/2012
(7405) Tadley Ct	0.03	0	R								NA			NA		11/07/2012
(7406) Barnack Rd	0.33	280	R								NA			NA		11/07/2012
(7407) Chislet Dr	0.27	210	R								NA			NA		11/07/2012
(7408) Chislet Ct	0.03	0	R								NA			NA		11/07/2012
(7409) Chislet Mews	0.10	70	R								NA			NA		11/07/2012
(7410) Brookforest Rd	0.07	170	R								NA			NA		11/07/2012
(7411) Cascade Ridge Ln	0.06	240	R								NA			NA		11/08/2012
(7412) Cascade Meadows Dr	0.06	100	R								NA			NA		11/08/2012
(7412) Cascade Meadows Dr	0.07	110	R								NA			NA		11/08/2012

Virginia Department of Transportation
Traffic Engineering Division
2013
Annual Average Daily Traffic Volume Estimates By Section of Route
Chesterfield Maintenance Area

Route	Length	AADT	QA	4Tire	Bus	-----Truck-----				QC	K Factor	QK	Dir Factor	AAWDT	QW	Year
						2Axle	3+Axle	1Trail	2Trail							
Chesterfield County																
(7413) Tomahawk Meadows Ln	0.06	250	R								NA			NA		11/08/2012
(7414) Tomahawk Meadows Dr	0.08	200	R								NA			NA		11/08/2012
(7415) Tomahawk Meadows Pl	0.03	50	R								NA			NA		11/08/2012
(7416) Tomahawk Ridge Dr	0.10	170	R								NA			NA		11/08/2012
(7417) Tomahawk Ridge Pl	0.05	120	R								NA			NA		11/08/2012
(7419) Newburg Ln	0.05	460	R								NA			NA		11/13/2012
(7420) Chestnut Hill Ln	0.19	1600	R								NA			NA		11/14/2012
(7421)	0.09	NA									NA			NA		
(7422)	0.15	NA									NA			NA		
(7423)	0.24	NA									NA			NA		
(7424) Arabella Dr	0.29	270	R								NA			NA		11/15/2012
(7425) Wynnstay Ln	0.36	110	R								NA			NA		11/15/2012
(7426) Wynnstay Ct	0.06	49	R								NA			NA		11/15/2012
(7427) Round Ridge Pl	0.12	46	R								NA			NA		11/20/2012
(7428) Green Spire Cir	0.03	150	R								NA			NA		11/20/2012
(7429) Green Spire Ct	0.18	230	R								NA			NA		11/20/2012
(7430) Duntrune Dr	0.15	310	R								NA			NA		11/15/2012
(7431) Duntrune Ct	0.10	130	R								NA			NA		11/15/2012
(7432) Grampian Ln	0.21	120	R								NA			NA		11/15/2012

Virginia Department of Transportation
Traffic Engineering Division
2013
Annual Average Daily Traffic Volume Estimates By Section of Route
Chesterfield Maintenance Area

Route	Length	AADT	QA	4Tire	Bus	-----Truck-----				QC	K Factor	QK	Dir Factor	AAWDT	QW	Year
						2Axle	3+Axle	1Trail	2Trail							
Chesterfield County																
(7433) Grampian Ct	0.05	110	R								NA		NA			11/15/2012
(7434) Autumn Point Dr	0.13	90	R								NA		NA			11/14/2012
(7434) Autumn Point Dr	0.13	210	R								NA		NA			11/14/2012
(7435) 0	0.36	3600	R								NA		NA			11/20/2012
(7436) Grover Ct	0.15	1700	R								NA		NA			11/20/2012
(7437)	0.10	NA									NA		NA			
(7438) Colony Oak Ter	0.04	160	R								NA		NA			11/15/2012
(7438) Colony Oak Ter	0.05	100	R								NA		NA			11/15/2012
(7439) Charter Landing Ct	0.13	220	R								NA		NA			11/15/2012
(7443) Laureate Ct	0.03	60	R								NA		NA			11/13/2012
(7444) Laureate Turn	0.03	110	R								NA		NA			11/13/2012
(7445) 0	0.05	0	R								NA		NA			11/20/2012
(7446) Brightwalton Rd	0.78	580	R								NA		NA			11/13/2012
(7447) Duns Tew Dr	0.08	240	R								NA		NA			11/13/2012
(7448) Alsdell Rd	0.21	140	R								NA		NA			11/13/2012
(7448) Alsdell Rd	0.09	160	R								NA		NA			11/13/2012
(7449) Alsdell Turn	0.05	90	R								NA		NA			11/13/2012
(7450) Farnborough Dr	0.31	130	R								NA		NA			11/13/2012
(7451) Bedwyn Ln	0.45	470	R								NA		NA			11/08/2012

Virginia Department of Transportation
Traffic Engineering Division
2013
Annual Average Daily Traffic Volume Estimates By Section of Route
Chesterfield Maintenance Area

Route	Length	AADT	QA	4Tire	Bus	-----Truck-----				QC	K Factor	QK	Dir Factor	AAWDT	QW	Year
						2Axle	3+Axle	1Trail	2Trail							
Chesterfield County																
7452 Swindon Ct	0.12	190	R			From: 20-7451					NA			NA		11/13/2012
						To: Cul-de-Sac										
7453 Bedwyn Ct	0.05	100	R			From: 20-7451					NA			NA		11/08/2012
						To: Cul-de-Sac										
7454 Draycot Dr	0.13	170	R			From: 20-7451					NA			NA		11/08/2012
						To: Cul-de-Sac										
7455 Rose Glen Dr	0.06	210	R			From: 20-652 Old Hundred Rd					NA			NA		11/20/2012
						To: Cul-de-Sac										
7456 Ashton Cove Dr	0.12	160	R			From: 20-5744 Riverdowns South Dr					NA			NA		11/07/2012
						To: Cul-de-Sac										
7457 Ashton Cove Ct	0.05	60	R			From: 20-7456					NA			NA		11/07/2012
						To: Cul-de-Sac										
7458 Knights Run Dr	0.18	140	R			From: Cul-de-Sac					NA			NA		11/07/2012
						To: 20-5744 Riverdowns South Dr										
7459 Knights Run Ct	0.04	80	R			From: 20-7458					NA			NA		11/07/2012
						To: Cul-de-Sac										
7460 Kimlynn Trail	0.65	120	R			From: End of Loop					NA			NA		11/14/2012
						To: 20-655 Beach Rd										
7461 Belle Pond Dr	0.11	650	R			From: 20-651 Belmont Rd					NA			NA		11/13/2012
						To: Cul-de-Sac										
7462 Silver Mews Ln	0.15	260	R			From: 20-640 Conifer Rd					NA			NA		11/14/2012
						To: 20-7463										
7463 Silver Mist Ave	0.16	40	R			From: Dead End					NA			NA		11/13/2012
						To: 20-7462										
7463 Silver Mist Ave	0.03	400	R			From: 20-7462					NA			NA		11/13/2012
						To: Dead End										
7464 Spratling Way	0.08	120	R			From: 20-7463					NA			NA		11/13/2012
						To: 20-7465										
7465 Spratling Ct	0.04	120	R			From: 20-7464					NA			NA		12/11/2012
						To: Cul-de-Sac										
7466 Amonte Pkwy	0.37	240	R			From: 20-5716 John Winston Jones Pkwy					NA			NA		12/11/2012
						To: Cul-de-Sac										
7467 Simmons Branch Rd	0.07	60	R			From: 20-7466					NA			NA		11/15/2012
						To: 20-7468; 20-7469										
7468 Simmons Branch Ct	0.05	50	R			From: 20-7467					NA			NA		12/11/2012
						To: Cul-de-Sac										
7469 Simmons Branch Ter	0.23	60	R			From: Cul-de-Sac					NA			NA		11/15/2012
						To: 20-7467										

Virginia Department of Transportation
Traffic Engineering Division
2013
Annual Average Daily Traffic Volume Estimates By Section of Route
Chesterfield Maintenance Area

Route	Length	AADT	QA	4Tire	Bus	-----Truck-----				QC	K Factor	QK	Dir Factor	AAWDT	QW	Year
						2Axle	3+Axle	1Trail	2Trail							
Chesterfield County																
(7470) Creekbed Rd	0.41	240	R			From: Cul-de-Sac					NA			NA		12/11/2012
						To: 20-7466										
(7471) Round Rock Rd	0.20	60	R			From: Cul-de-Sac					NA			NA		11/15/2012
						To: 20-7470										
(7471) Round Rock Rd	0.18	130	R			From: Cul-de-Sac					NA			NA		12/11/2012
						To: 20-7471										
(7472) Round Rock Ct	0.05	60	R			From: 20-7471					NA			NA		12/11/2012
						To: Cul-de-Sac										
(7473) Round Rock Pl	0.11	80	R			From: 20-7471					NA			NA		12/11/2012
						To: Cul-de-Sac										
(7474) Clay Ridge Dr	0.24	1000	R			From: 20-651 Claypoint Rd					NA			NA		11/07/2012
						To: 20-7481										
(7476) Parrish Creek Ct	0.05	150	R			From: 20-5525; 20-7477					NA			NA		11/07/2012
						To: Cul-de-Sac										
(7477) Parrish Creek Ln	0.05	40	R			From: Cul-de-Sac					NA			NA		11/07/2012
						To: 20-5525; 20-7476										
(7478) Parrish Creek Ter	0.04	160	R			From: Cul-de-Sac					NA			NA		11/07/2012
						To: 20-5525 Parrish Creek Lane										
(7479) Clay Ridge Ter	0.04	40	R			From: 20-7474					NA			NA		11/07/2012
						To: Cul-de-Sac										
(7480) Parrish Creek Cir	0.03	50	R			From: Cul-de-Sac					NA			NA		11/07/2012
						To: 20-5525 Parrish Creek Lane										
(7481) Old Glory Rd	0.02	120	R			From: Dead End					NA			NA		12/11/2012
						To: 20-5525 Parrish Creek Lane										
(7481) Old Glory Rd	0.12	100	R			From: 20-5525 Parrish Creek Lane					NA			NA		11/07/2012
						To: Cul-de-Sac										
(7482) Temie Lee Pkwy	0.07	340	R			From: US 360 Hull Street Rd					NA			NA		12/11/2012
						To: Dead End										
(7483) Rossington Blvd	0.56	780	R			From: 20-7489					NA			NA		12/11/2012
						To: Cul-de-Sac										
(7484) Rossington Pl	0.08	180	R			From: 20-7483					NA			NA		11/13/2012
						To: Cul-de-Sac										
(7485) Ellenbrook Dr	0.39	340	R			From: 20-7483					NA			NA		11/13/2012
						To: Cul-de-Sac										
(7486) Ellenbrook Pl	0.07	170	R			From: 20-7485					NA			NA		11/13/2012
						To: Cul-de-Sac										
(7487) Wensley Ln	0.09	110	R			From: 20-7485					NA			NA		11/13/2012
						To: 20-7483										

Virginia Department of Transportation
Traffic Engineering Division
2013
Annual Average Daily Traffic Volume Estimates By Section of Route
Chesterfield Maintenance Area

Route	Length	AADT	QA	4Tire	Bus	-----Truck-----				QC	K Factor	QK	Dir Factor	AAWDT	QW	Year
						2Axle	3+Axle	1Trail	2Trail							
Chesterfield County																
(7488) Tooley Ter	0.04	110	R			From: 20-5666 Tadey Dr					NA			NA		11/14/2012
						To: Cul-de-Sac										
(7489) Thadbury Blvd	0.20	730	R			From: 20-5131 Longmeadow Circle					NA			NA		11/13/2012
						To: Cul-de-Sac										
(7490) Bircham Loop	0.38	450	R			From: 20-5843					NA			NA		11/07/2012
						To: End of Loop										
(7491) Handley Ln	0.06	240	R			From: 20-7492					NA			NA		11/07/2012
						To: 20-5843										
(7492) Handley Rd	0.22	90	R			From: Cul-de-Sac					NA			NA		11/07/2012
						To: 20-7491										
(7492) Handley Rd	0.06	190	R			From: 20-7491					NA			NA		11/07/2012
						To: Cul-de-Sac										
(7493) Handley Ct	0.05	50	R			From: Cul-de-Sac					NA			NA		11/07/2012
						To: 20-7492										
(7494) Sodbury Dr	0.41	49	R			From: 20-7492					NA			NA		11/07/2012
						To: Cul-de-Sac										
(7495) Westerleigh Pkwy	0.17	790	R			From: 20-7496					NA			NA		11/08/2012
						To: 20-667 Otterdale Rd										
(7496) Cabretta Dr	0.24	890	R			From: Dead End					NA			NA		11/08/2012
						To: 20-7495										
(7497) Cabretta Ct	0.06	160	R			From: 20-7496					NA			NA		11/08/2012
						To: Cul-de-Sac										
(7498) Crestwycke Ct	0.11	140	R			From: 20-7496					NA			NA		11/08/2012
						To: Cul-de-Sac										
(7499) Winding Branch Rd	0.18	200	R			From: 20-7496					NA			NA		11/08/2012
						To: Cul-de-Sac										
(7500) Caddington Dr	0.29	60	R			From: 20-5843 Ashwell Dr					NA			NA		11/07/2012
						To: 20-5843 Ashwell Dr										
(7501) Caddington Ct	0.03	47	R			From: 20-7500					NA			NA		11/07/2012
						To: Cul-de-Sac										
(7502) Caddington Mews	0.05	30	R			From: 20-7500 WEST					NA			NA		11/07/2012
						To: 20-7500 EAST										
(7503) Caddington Ter	0.13	40	R			From: Cul-de-Sac					NA			NA		11/07/2012
						To: 20-7500										
(7504) Brayfield Pl	0.07	90	R			From: 20-7494					NA			NA		11/07/2012
						To: Cul-de-Sac										
(7505) Sodbury Ct	0.03	90	R			From: Cul-de-Sac					NA			NA		11/07/2012
						To: 20-7494										

Virginia Department of Transportation
 Traffic Engineering Division
 2013
 Annual Average Daily Traffic Volume Estimates By Section of Route
 Chesterfield Maintenance Area

Route	Length	AADT	QA	4Tire	Bus	-----Truck-----				QC	K Factor	QK	Dir Factor	AAWDT	QW	Year
						2Axle	3+Axle	1Trail	2Trail							
Chesterfield County																
(7506) Royal Crest Dr	0.35	180	R								NA			NA		11/07/2012
(7506) Royal Crest Dr	0.18	80	R								NA			NA		11/07/2012
(7507) Auger Pl	0.08	90	R								NA			NA		11/08/2012
(7507) Auger Pl	0.03	80	R								NA			NA		11/08/2012
(7508)	0.15	NA									NA			NA		
(7509) Pullbrooke Ct	0.04	100	R								NA			NA		11/13/2012
(7510) Pullbrooke Cir	0.07	30	R								NA			NA		11/13/2012
(7511)	0.06	NA									NA			NA		
(7512)	0.05	NA									NA			NA		
(7513)	0.14	NA									NA			NA		
(7514)	0.14	NA									NA			NA		
(7515)	0.04	NA									NA			NA		
(7516)	0.05	NA									NA			NA		
(7517)	0.43	NA									NA			NA		
(7518)	0.13	NA									NA			NA		
(7519)	0.05	NA									NA			NA		
(7520)	0.03	NA									NA			NA		
(7521)	0.05	NA									NA			NA		
(7522)	0.01	NA									NA			NA		

Virginia Department of Transportation
 Traffic Engineering Division
 2013
 Annual Average Daily Traffic Volume Estimates By Section of Route
 Chesterfield Maintenance Area

Route	Length	AADT	QA	4Tire	Bus	-----Truck-----				QC	K Factor	QK	Dir Factor	AAWDT	QW	Year
						2Axle	3+Axle	1Trail	2Trail							
Chesterfield County																
7524	0.04	NA					From: 20-07490(B)/					NA		NA		
							To: Cul-de-Sac/									
7525	0.05	NA					From: 20-07490(B)/					NA		NA		
							To: 20-07490(B)/									
7527	0.06	NA					From: Cul-de-Sac/(TEMP EOM)					NA		NA		
							To: 20-03577(B)/									
7528	0.03	NA					From: Cul-de-Sac/					NA		NA		
							To: 20-03577(B)/									
7529	0.12	NA					From: Cul-de-Sac/					NA		NA		
							To: 20-07530(B)/									
7530	0.14	NA					From: Cul-de-Sac/(TEMP EOM)					NA		NA		
							To: Cul-de-Sac/(TEMP EOM)									
7531	0.02	NA					From: Cul-de-Sac/(TEMP EOM)					NA		NA		
							To: 20-07530(B)/									
7532	0.08	NA					From: Cul-de-Sac/					NA		NA		
							To: 20-03577(B)/									
7533	0.33	NA					From: 20-00638(B)/					NA		NA		
							To: Cul-de-Sac/									
7534	0.07	NA					From: 20-07533(B)/					NA		NA		
							To: Cul-de-Sac/									
7535	0.04	NA					From: 20-07533(B)/					NA		NA		
							To: Cul-de-Sac/									
7536	0.07	NA					From: Dead End/					NA		NA		
							To: 20-07373(B)/									
7537	0.43	NA					From: 20-00711(B)/					NA		NA		
							To: Cul-de-Sac/									
7538	0.02	NA					From: 20-07316(B)/					NA		NA		
							To: Cul-de-Sac/(TEMP EOM)									
7539	0.04	NA					From: Dead End					NA		NA		
							To: 20-7560									
7539	0.25	NA					From: Cul-de-Sac					NA		NA		
							To: Cul-de-Sac									
7541	0.19	NA					From: Dead End/					NA		NA		
							To: Cul-de-Sac/									
7543	0.08	NA					From: Cul-de-Sac/					NA		NA		
							To: 20-07343(B)/									
7544	0.12	NA					From: Cul-de-Sac/					NA		NA		
							To: Cul-de-Sac/									

Virginia Department of Transportation
 Traffic Engineering Division
 2013
 Annual Average Daily Traffic Volume Estimates By Section of Route
 Chesterfield Maintenance Area

Route	Length	AADT	QA	4Tire	Bus	-----Truck-----				QC	K Factor	QK	Dir Factor	AAWDT	QW	Year
						2Axle	3+Axle	1Trail	2Trail							
Chesterfield County																
7545	0.07	NA					From: 20-07343(B)/					NA		NA		
							To: 20-07341(B)/									
7546	0.07	NA					From: 20-07341(B)/					NA		NA		
							To: 20-07547(B)/									
7547	0.10	NA					From: Cul-de-Sac/					NA		NA		
							To: Cul-de-Sac/									
7548	0.72	NA					From: Cul-de-Sac/					NA		NA		
							To: 20-00746(B)/									
7549	0.09	NA					From: Cul-de-Sac/					NA		NA		
							To: 20-00652(B)/20-07455(U)/									
7550	0.10	NA					From: 20-07549(B)/					NA		NA		
							To: Cul-de-Sac/									
7551	0.08	NA					From: 20-07552(B)/					NA		NA		
							To: 20-07550(B)/									
7552	0.16	NA					From: 20-07454(B)/					NA		NA		
							To: Cul-de-Sac/									
7553	0.12	NA					From: 20-07158(B)/					NA		NA		
							To: 20-07158(B)/									
7554	0.05	NA					From: 20-00637(B)/20-02899(U)/					NA		NA		
							To: 20-07555(B)/									
7555	0.13	NA					From: Dead End/					NA		NA		
							To: 20-01478(B)/									
7556	0.09	NA					From: 20-07555(B)/					NA		NA		
							To: Cul-de-Sac/									
7557	0.30	NA					From: 20-07556(B)/					NA		NA		
							To: 20-07559(B)/									
7558	0.06	NA					From: Cul-de-Sac/					NA		NA		
							To: Cul-de-Sac/									
7559	0.08	NA					From: Cul-de-Sac/(TEMP EOM)					NA		NA		
							To: Cul-de-Sac/									
7560	0.22	NA					From: 20-07541(B)/					NA		NA		
							To: 20-07539(B)/									
7561	0.22	NA					From: 20-07541(B)/					NA		NA		
							To: 20-07539(B)/									
7562	0.14	NA					From: Cul-de-Sac/					NA		NA		
							To: 20-07539(B)/									
7563	0.03	NA					From: 20-07562(B)/					NA		NA		
							To: Cul-de-Sac/									

Virginia Department of Transportation
Traffic Engineering Division
2013
Annual Average Daily Traffic Volume Estimates By Section of Route
Chesterfield Maintenance Area

Route	Length	AADT	QA	4Tire	Bus	-----Truck-----				QC	K Factor	QK	Dir Factor	AAWDT	QW	Year
						2Axle	3+Axle	1Trail	2Trail							
Chesterfield County																
(7564)	0.23	NA										NA		NA		
(7565)	0.04	NA										NA		NA		
(7566)	0.58	NA										NA		NA		
(7567)	0.19	NA										NA		NA		
(7568)	0.22	NA										NA		NA		
(7569)	0.13	NA										NA		NA		
(7570)	0.15	NA										NA		NA		
(7571)	0.19	NA										NA		NA		
(7577)	0.16	NA										NA		NA		
(7578)	0.08	NA										NA		NA		
(7579)	0.03	NA										NA		NA		
(7580)	0.05	NA										NA		NA		
(7581)	0.08	NA										NA		NA		
(9086)	Matoaca High School Bus Loop	1300	R									NA		NA		09/15/2009
(9094)	Chester Middle School	0.11	1400	R								NA		NA		09/14/2009
(9095)	Monacan High School	0.48	860	R								NA		NA		03/23/2009
(9096)	Chesterfield Tech Center	0.10	1200	R								NA		NA		09/14/2009
(9097)	Enon Elem School	0.08	250	R								NA		NA		09/14/2009
(9098)	Swift Creek Middle School	0.23	1000	R								NA		NA		09/14/2009

Virginia Department of Transportation
Traffic Engineering Division
2013
Annual Average Daily Traffic Volume Estimates By Section of Route
Chesterfield Maintenance Area

Route	Length	AADT	QA	4Tire	Bus	-----Truck-----				QC	K Factor	QK	Dir Factor	AAWDT	QW	Year
						2Axle	3+Axle	1Trail	2Trail							
Chesterfield County																
9099	Beulah Elem School	0.17	170	R							NA			NA		09/14/2009
9100	Grange Hall Elem Sch	0.16	310	R							NA			NA		09/14/2009
9101	Midlothian Middle School	0.21	1300	R							NA			NA		09/14/2009
9102	Matoaca Elem School	0.06	120	R							NA			NA		09/14/2009
9107	Woolridge Elem School	0.20	600	R							NA			NA		09/15/2009
9108		0.15	220	R							NA			NA		09/14/2009
9109	Robious Elem School	0.19	640	R							NA			NA		09/15/2009
9110	Alberta Smith Elem School	0.19	160	R							NA			NA		09/15/2009
9112	Matoaca Elementary School	0.14	260	R							NA			NA		09/15/2009
9113	Clover Hill High School	0.17	1200	R							NA			NA		09/15/2009
9114	James River High School	0.23	710	R							NA			NA		09/14/2009
9115	Marguerite Christian Elem Sch	0.38	380	R							NA			NA		09/15/2009
9450	Thomas Dale West HS	0.08	250	R							NA			NA		04/01/2009
9452	School Board Annex	0.08	170	R							NA			NA		09/14/2009
9453	Midlothian High School	0.29	1500	R							NA			NA		09/14/2009
9471	Bon Air Elem Sch	0.24	360	R							NA			NA		09/14/2009
9472	L C Bird High School	0.35	1500	R							NA			NA		09/14/2009
9473	Gordon Elem School	0.13	150	R							NA			NA		03/23/2009
9736	Bensley Elem School	0.13	290	R							NA			NA		09/14/2009

Virginia Department of Transportation
Traffic Engineering Division
2013
Annual Average Daily Traffic Volume Estimates By Section of Route
Chesterfield Maintenance Area

Route	Length	AADT	QA	4Tire	Bus	-----Truck-----				QC	K Factor	QK	Dir Factor	AAWDT	QW	Year
						2Axle	3+Axle	1Trail	2Trail							
Chesterfield County																
(9738) Harrogate Elem School	0.14	370	R			From: SR 144 Harrogate Rd					NA			NA		09/14/2009
						To: Harrogate Elem Sch										
(9739) C E Curtis Elementary School	0.06	190	R			From: SR 10 Hundred Rd					NA			NA		09/14/2009
						To: Chester Inter Sch										
(9740) Enon Elem Annex School	0.07	180	R			From: Enon Elem Annex Sch					NA			NA		09/14/2009
						To: 20-818 Lawing Dr										
(9742)	0.06	130	R			From: Cul-de-Sac					NA			NA		09/14/2009
						To: 20-669 Church Rd										
(9770) Henning Elem School	0.08	640	R			From: 20-2307 Chicora Dr					NA			NA		02/23/2009
						To: J G Henning Elem Sch										
(9831)	0.12	240	R			From: 20-627 Woodpecker Rd					NA			NA		09/14/2009
						To: Ettrick Elem Annex										
(9832) Chalkley Elem Sch	0.09	390	R			From: 20-650 Turner Rd					NA			NA		09/14/2009
						To: J A Chalkley Sch										
(9833) Crestwood Elementary School	0.06	160	R			From: 20-1733 Whittington Dr					NA			NA		09/14/2009
						To: Crestwood Elem Sch										
(9888) Thomas Dale High School	0.18	2100	R			From: SR 10 Hundred Rd					NA			NA		09/14/2009
						To: Thomas Dale HS										
(9889) Manchester Middle School	0.18	1900	R			From: US 360 Hull Street Rd					NA			NA		09/14/2009
						To: US 360 Hull Street Rd										
(9890) Matoaca High School	0.12	1300	R			From: 20-722 Halloway Ave					NA			NA		09/14/2009
						To: Matoaca High Sch										
(9891) Meadowbrook High School	0.18	1000	R			From: 20-638 Cogbill Rd					NA			NA		09/14/2009
						To: Meadowbrook High Sch										
(9892) A M Davis Elementary School	0.08	160	R			From: 20-678 South Providence Rd					NA			NA		09/14/2009
						To: A M Davis Elem Sch										
(9893) Falling Creek Elem School	0.39	140	R			From: Falling Creek Sch					NA			NA		09/14/2009
						To: 20-637; 20-2346										
(9895) Bellwood Elem School	0.13	440	R			From: 20-1458; 20-1459					NA			NA		09/14/2009
						To: Bellwood Elem Sch										
(9897) Watkins Elem School	0.08	280	R			From: 20-754 Coalfield Rd					NA			NA		09/14/2009
						To: Watkins Elem Sch										
(9900) Spring Run Elem Bus Loop	0.22	790	R			From: Dead End					NA			NA		09/14/2009
						To: 20-5717 Shorewood Place										
(9938) Ream Road Elem School	0.16	910	R			From: Reams Rd Elem Sch					NA			NA		09/14/2009
						To: 20-647 Reams Rd										
(9939) Ettrick Elem School	0.07	180	R			From: SR 36 Chesterfield Ave					NA			NA		09/14/2009
						To: Ettrick Elem Sch										

Virginia Department of Transportation
Traffic Engineering Division
2013
Annual Average Daily Traffic Volume Estimates By Section of Route
Chesterfield Maintenance Area

Route	Length	AADT	QA	4Tire	Bus	-----Truck-----				QC	K Factor	QK	Dir Factor	AAWDT	QW	Year
						2Axle	3+Axle	1Trail	2Trail							
Chesterfield County																
9940 Providence Middle School	0.17	500	R								NA		NA			09/14/2009
9970 Evergreen Elem School	0.45	230	R								NA		NA			09/14/2009
9971 Manchester High School	0.34	650	R								NA		NA			09/14/2009
9972 Bettie Weaver Elem School	0.47	680	R								NA		NA			09/14/2009
9973 Carver Middle School	0.15	420	R								NA		NA			09/14/2009
9974 Bailey Bridge Middle School	0.67	160	R								NA		NA			09/14/2009
9975 Thelma Crenshaw Elem School	0.86	210	R								NA		NA			09/14/2009
9976 Jacob Road Elem School	0.39	210	R								NA		NA			05/04/2009
City of Colonial Heights																
106 C H Dimmock Pkwy	0.69	12000	G	99%	1%	1%	0%	0%	0%	F	0.089	F	0.514	13000	G	2013
206 Southpark Blvd	0.31	19000	G	99%	1%	1%	0%	0%	0%	F	0.096	F	0.51	21000	G	2013
206 Southpark Blvd	0.25	19000	G	99%	1%	1%	0%	0%	0%	F	0.094	F	0.518	20000	G	2013
206 Southpark Blvd	0.05	9500	G	99%	1%	1%	0%	0%	0%	F	0.098	F	0.508	10000	G	2013
2106 Ramp	0.05	NA									NA		NA			
2106 Ramp	0.19	3000	G								0.101	F		3000	G	2013
406 Sherwood Dr	0.25	3600	F	99%	1%	1%	0%	0%	0%	C	0.090	F	0.603	3800	F	2013
9020106 Dupuy Ave	0.42	16000	G	99%	0%	0%	0%	0%	0%	C	0.083	F	0.512	17000	G	2013
9024106 Westover Ave	0.66	6800	G	100%	0%	0%	0%	0%	0%	C	0.100	F	0.607	7300	G	2013
9026106 Branders Bridge Rd	0.30	5600	G	99%	0%	0%	0%	0%	0%	C	0.095	F	0.568	6000	G	2013
9030106 Lakeview Ave	0.85	7100	G	99%	0%	0%	0%	0%	0%	C	0.101	F	0.658	7600	G	2013

Virginia Department of Transportation
Traffic Engineering Division
2013
Annual Average Daily Traffic Volume Estimates By Section of Route
Chesterfield Maintenance Area

Route	Length	AADT	QA	4Tire	Bus	-----Truck-----				QC	K Factor	QK	Dir Factor	AAWDT	QW	Year
						2Axle	3+Axle	1Trail	2Trail							
City of Colonial Heights																
9032 106 E Ellerslie Ave	1.15	14000	From: US 1 Boulevard	G	99%	0%	0%	0%	0%	C	0.092	F	0.526	14000	G	2013
			To: Conduit Rd													
9035 106 Washington Ave	0.37	630	From: US 1 Boulevard	G	97%	1%	1%	0%	0%	C	0.099	F	0.667	670	G	2013
			To: Stuart Ave													
9035 106 Stuart Ave	0.10	1000	From: Washington Ave	G	100%	0%	0%	0%	0%	C	0.111	F	0.647	1100	G	2013
			To: Bristol Ave													
9035 106 Conduit Rd	0.05	1700	From: Bristol Ave	G	97%	1%	1%	0%	0%	F	0.142	F	0.732	1900	G	2013
			To: Ivey Ave													
9035 106 Conduit Rd	0.24	2600	From: Ivey Ave	G	97%	1%	1%	0%	0%	F	0.12	F	0.711	2800	G	2013
			To: Lynchburg Ave													
9035 106 Conduit Rd	0.47	10000	From: Lynchburg Ave	G	98%	1%	0%	0%	0%	C	0.105	F	0.564	5600	G	2013
			To: Westover Ave													
9035 106 Conduit Rd	0.54	19000	From: Westover Ave	G	97%	1%	1%	0%	0%	F	0.089	F	0.576	20000	G	2013
			To: Temple Ave													
9035 106 Conduit Rd	2.02	5100	From: Temple Ave	G	97%	1%	1%	0%	0%	F	0.089	F	0.576	20000	G	2013
			To: E Ellerslie Ave													
9035 106 Dunston Point Pkwy	0.28	940	From: E Ellerslie Ave	G	99%	0%	0%	0%	0%	C	0.096	F	0.634	5500	G	2013
			To: Waterfront Dr													
9035 106 Dunston Point Pkwy	0.28	940	From: Waterfront Dr	G	99%	0%	0%	0%	0%	F	0.114	F	0.597	1000	G	2013
			To: Dead End													
9037 106 Hamilton Ave	0.67	430	From: US 1 Boulevard	G	98%	1%	1%	0%	0%	C	0.131	F	0.508	460	G	2013
			To: E Westover Ave													
9037 106 Hamilton Ave	0.55	2100	From: E Westover Ave	G	99%	0%	0%	0%	0%	F	0.095	F	0.508	2200	G	2013
			To: Temple Ave													
9066 106 Lynchburg Ave	0.65	1900	From: US 1 Boulevard	G	99%	0%	1%	0%	0%	C	0.111	F	0.547	2100	G	2013
			To: Conduit Rd													
City of Richmond																
1 127 Bryce Ln	1.02	2000	From: Hull St	G	93%	5%	2%	0%	0%	F	0.104	F	0.622	2200	G	2013
			To: Broad Rock Rd													
2 127 Orcutt Ln	1.24	2900	From: Hull St	G	93%	5%	2%	0%	0%	F	0.094	F	0.543	3100	G	2013
			To: Broad Rock Rd													
3 127 Clearfield St	0.78	520	From: Walmsley Blvd	G	99%	1%	0%	0%	0%	C	0.092	F	0.536	550	G	2013
			To: Orcutt Lane													
3 127 Clearfield St	0.31	430	From: Orcutt Lane	G	99%	1%	0%	0%	0%	F	0.114	F	0.557	460	G	2013
			To: Bryce Lane													
4 127 Royall Ave	0.66	1700	From: Jeff Davis Hwy	G	93%	5%	2%	0%	0%	F	0.099	F	0.508	1800	G	2013
			To: Commerce Rd													
5 127 Lynhaven Ave	0.53	450	From: Dale Ave	G	93%	5%	2%	0%	0%	F	0.090	F	0.651	480	G	2013
			To: SR 161 Bells Rd													
5 127 Lynhaven Ave	1.19	500	From: SR 161 Bells Rd	G	93%	5%	2%	0%	0%	C	0.109	F	0.593	540	G	2013
			To: Bellmeade Rd													
5 127 Lynhaven Ave	0.24	690	From: Bellmeade Rd	G	93%	5%	2%	0%	0%	F	0.102	F	0.606	740	G	2013
			To: Royall Ave													

Virginia Department of Transportation
Traffic Engineering Division
2013
Annual Average Daily Traffic Volume Estimates By Section of Route
Chesterfield Maintenance Area

Route	Length	AADT	QA	4Tire	Bus	-----Truck-----				QC	K Factor	QK	Dir Factor	AAWDT	QW	Year
						2Axle	3+Axle	1Trail	2Trail							
City of Richmond																
6 Dale Ave	0.10	260	G	93%	5%	2%	0%	0%	0%	F	0.133	F	0.781	280	G	2013
						US 1										
						Lynhaven Ave										
7 Castlewood Rd	0.83	2000	G	93%	5%	2%	0%	0%	0%	F	0.1	F	0.635	2200	G	2013
						Walmsley Blvd										
7 Castlewood Rd	0.45	1500	G	93%	5%	2%	0%	0%	0%	F	0.104	F	0.540	1600	G	2013
						Bells Rd										
						Ruffin Rd										
8 Ruffin Rd	0.03	1100	F	95%	3%	1%	1%	0%	0%	F	0.104	F	0.504	1100	F	2013
						Castlewood Rd										
8 Ruffin Rd	0.75	1700	G	95%	3%	1%	1%	0%	0%	C	0.101	F	0.552	1800	G	2013
						Jeff Davis Hwy										
						Commerce Rd										
9 W. Belmont Rd	0.32	740	G	98%	1%	1%	0%	0%	0%	C	0.119	F	0.520	790	G	2013
						Belmont Rd										
						Iron Bridge Rd										
10 Hioaks Rd	0.46	5500	F	98%	2%	0%	0%	0%	0%	C	0.088	F	0.51	5800	F	2013
						Carnation St										
						Jahnke Rd										
11 Carnation St	0.68	6000	G	98%	1%	1%	0%	0%	0%	C	NA			6400	G	2013
						US 60										
						Hioake Rd										
12 Traylor Dr	0.97	370	G	98%	0%	1%	0%	0%	0%	F	0.189	F	0.673	390	G	2013
						Hobbyhill Rd										
						Cherokee Rd										
13 Duryea Dr	1.01	900	G	98%	0%	1%	0%	0%	0%	F	0.127	F	0.504	960	G	2013
						Old Gun Rd										
						Old Field Dr										
14 Old Field Dr	0.08	450	G	98%	0%	1%	0%	0%	0%	F	0.113	F	0.62	480	G	2013
						Duryea Dr										
						Westgate Dr										
15 Old Gun Rd	1.09	1700	G	98%	0%	1%	0%	0%	0%	C	0.093	F	0.722	1900	G	2013
						Huguenot Rd										
						WCL Richmond										
16 Stratford Rd	1.12	190	G	95%	3%	1%	0%	0%	0%	C	0.113	F	0.583	200	G	2013
						Forest Hill Ave										
16 Stratford Rd	0.66	210	G	98%	1%	1%	0%	0%	0%	C	0.128	F	0.643	220	G	2013
						Chippenham Pkwy										
						Cherokee Rd										
17 Dmv Dr	0.22	3300	G	98%	1%	1%	0%	0%	0%	C	0.113	F	0.5	3500	G	2013
						Leigh St										
						Broad St										
18 Forest Hill Ave	0.38	4200	G	98%	1%	1%	0%	0%	0%	F	0.100	F	0.578	4500	G	2013
						Semmes Ave										
						Broad Rock Rd										
20 Poe St	0.05	3200	G	98%	1%	1%	0%	0%	0%	F	0.094	F	0.509	3400	G	2013
						North Ave										
20 Poe St	0.11	3200	G	98%	1%	1%	0%	0%	0%	F	0.087	F	0.501	3400	G	2013
						Barton Ave										
						127-21 Monteiro Ave										
21 Monteiro Ave	0.25	3700	G	98%	1%	1%	0%	0%	0%	F	0.085	F	0.545	3900	G	2013
						127-22 Fritz St										
						127-20 Poe St										
22 1st St	0.73	3600	G	98%	1%	1%	0%	0%	0%	F	0.088	F	0.548	3800	G	2013
						Leigh St										
						Fritz St										

Virginia Department of Transportation
Traffic Engineering Division
2013
Annual Average Daily Traffic Volume Estimates By Section of Route
Chesterfield Maintenance Area

Route	Length	AADT	QA	4Tire	Bus	-----Truck-----				QC	K Factor	QK	Dir Factor	AAWDT	QW	Year
						2Axle	3+Axle	1Trail	2Trail							
City of Richmond																
(43/127) 8th St	0.22	8800	G	98%	1%	1%	0%	0%	0%	F	0.138	F		9400	G	2013
						From: Main St										
						To: US 250 Broad St										
(43/127) 8th St	0.32	5800	G	98%	1%	1%	0%	0%	0%	F	0.093	F		6200	G	2013
						From: Leigh St										
						To: Canal St										
(44/127) 7th St	0.37	6700	G	99%	1%	0%	0%	0%	0%	F	0.143	F	0.588	7200	G	2013
						From: US 250 Broad St										
						To: Leigh St										
(44/197) 7th St	0.33	6900	G	99%	1%	0%	0%	0%	0%	F	0.173	F	0.876	7400	G	2013
						From: Leigh St										
						To: I-95										
(44/127) 7th St	0.14	6200	G	99%	1%	0%	0%	0%	0%	F	0.201	F		6600	G	2013
						From: I-95										
						To: North										
(44/197) Ramp	0.07	NA				From: 127-44-N001B						NA		NA		
						To: I-95-N075A										
(45/127) 5th St	0.41	8200	G	99%	1%	0%	0%	0%	0%	F	0.129	F		8700	G	2013
						From: Broad St										
						To: I-95										
(46/127) 4th St	0.45	2000	G	99%	1%	0%	0%	0%	0%	F	0.211	F		2100	G	2013
						From: Functional Class Change										
						To: US 250 Broad St										
(46/127) 4th St	0.24	2400	G	99%	1%	0%	0%	0%	0%	F	0.164	F		2600	G	2013
						From: Jackson Street										
						To: I-95										
(47/127) 3rd St	0.76	2800	G	99%	1%	0%	0%	0%	0%	F	0.129	F		3000	G	2013
						From: Canal St										
						To: Ramp from I-64 East										
(47/127) Ramp	0.07	6300	G	99%	1%	0%	0%	0%	0%	F	0.2	F		6700	G	2013
						From: 3rd Street										
						To: Ramp to I-64 East										
(48/127) 2nd St	0.28	4400	G	99%	1%	0%	0%	0%	0%	C	0.136	F	0.866	4700	G	2013
						From: US 1, US 301 Belvidere St										
						To: Spring St										
(48/127) 2nd St	0.23	4800	G	99%	1%	0%	0%	0%	0%	F	0.130	F	0.943	5200	G	2013
						From: SR 147 Cary St										
						To: SR 147 Cary St										
(48/197) 2nd St	0.30	4900	G	99%	1%	0%	0%	0%	0%	F	0.104	F		5200	G	2013
						From: US 250 Broad St										
						To: US 250 Broad St										
(48/127) 2nd St	0.15	4300	G	99%	1%	0%	0%	0%	0%	F	0.117	F	0.546	4600	G	2013
						From: 127-53 Clay St										
						To: Canal St										
(49/127) Adams St	0.29	1600	G	98%	1%	1%	0%	0%	0%	F	0.111	F	0.632	1700	G	2013
						From: Canal St										
						To: US 250 Broad St										
(49/197) Adams St	0.25	3000	G	98%	1%	1%	0%	0%	0%	F	0.11	F	0.640	3200	G	2013
						From: US 250 Broad St										
						To: SR 33 Leigh St										
(50/127) Chamberlayne Pkwy	0.44	7200	G	98%	1%	1%	0%	0%	0%	F	0.094	F		7700	G	2013
						From: Leigh St										
						To: Belvidere St										
(51/127) Canal St	0.76	6900	G	98%	1%	1%	0%	0%	0%	F	0.21	F		7300	G	2013
						From: 9Th St										
						To: Belvidere St										
(52/127) Marshall St	0.07	2300	N	98%	1%	1%	0%	0%	0%	N	0.102	N		2400	N	2013
						From: US 1 Belvidere St										
						To: Henry St										
(52/127) Marshall St	0.86	2300	G	98%	1%	1%	0%	0%	0%	C	0.102	F		2400	G	2013
						From: Henry St										
						To: 9th St										

Virginia Department of Transportation
Traffic Engineering Division
2013
Annual Average Daily Traffic Volume Estimates By Section of Route
Chesterfield Maintenance Area

Route	Length	AADT	QA	4Tire	Bus	-----Truck-----				QC	K Factor	QK	Dir Factor	AAWDT	QW	Year
						2Axle	3+Axle	1Trail	2Trail							
City of Richmond																
53 127	Clay St	0.07	720	G	98%	1%	1%	0%	0%	F	0.131	F	0.744	770	G	2013
54 127	Clay St	0.05	1800	G	98%	1%	1%	0%	0%	F	0.130	F	0.759	1900	G	2013
55 127	Jackson St	0.05	4900	G	98%	1%	1%	0%	0%	F	0.110	F	0.82	5200	G	2013
59 127	Terminal Ave	0.76	650	G	98%	1%	1%	0%	0%	F	0.090	F	0.548	700	G	2013
60 127	21st St	0.23	5900	G	98%	1%	0%	0%	0%	F	0.098	F	0.561	6300	G	2013
60 127	Broad St	0.13	3200	N	98%	1%	1%	0%	0%	N	0.094	N	0.575	3400	N	2013
60 127	Broad St	0.67	3200	G	98%	1%	1%	0%	0%	C	0.094	F	0.575	3400	G	2013
60 127	Government Rd	0.46	3200	N	98%	1%	1%	0%	0%	N	0.094	N	0.575	3400	N	2013
7505 127	Hopkins Rd	0.55	4500	G	98%	1%	1%	0%	0%	F	0.107	F	0.653	4800	G	2013
7505 127	Hopkins Rd	0.98	8500	G	98%	1%	1%	0%	0%	C	0.106	F	0.693	9000	G	2013
7505 127	Hopkins Rd	1.34	8300	G	98%	1%	1%	0%	0%	F	0.096	F	0.526	8900	G	2013
7505 127	Hopkins Rd	0.69	9300	G	95%	1%	1%	2%	1%	C	0.093	F	0.536	9900	G	2013
7509 127	Broad Rock Rd	0.38	3900	G	98%	1%	1%	0%	0%	F	0.11	F	0.663	4100	G	2013
7509 127	Bainbridge St	0.67	6100	G	98%	1%	1%	0%	0%	C	0.111	F	0.654	6500	G	2013
7509 127	Bainbridge St	0.06	7200	G	97%	1%	1%	1%	0%	F	0.111	F	0.724	7700	G	2013
7509 127	Bainbridge St	0.14	9100	G	97%	1%	1%	1%	0%	F	0.098	F	0.614	9700	G	2013
7509 127	Bainbridge St	0.52	5000	G	97%	1%	1%	1%	0%	C	0.131	F	0.67	5400	G	2013
7512 127	Cherokee Rd	2.54	1400	G	99%	0%	0%	0%	0%	C	0.171	F	0.525	1500	G	2013
7512 127	Cherokee Rd	1.92	1800	G	97%	1%	1%	1%	0%	F	0.098	F	0.56	1900	G	2013
7520 127	Forest Hill Ave	1.11	14000	G	98%	1%	1%	0%	0%	C	0.094	F	0.573	15000	G	2013
7520 127	Forest Hill Ave	1.15	26000	G	98%	1%	1%	0%	0%	F	0.1	F	0.578	28000	G	2013
7520 127	Forest Hill Ave	1.27	19000	G	98%	1%	0%	0%	0%	C	0.097	F	0.583	21000	G	2013

Virginia Department of Transportation
Traffic Engineering Division
2013
Annual Average Daily Traffic Volume Estimates By Section of Route
Chesterfield Maintenance Area

Route	Length	AADT	QA	4Tire	Bus	-----Truck-----				QC	K Factor	QK	Dir Factor	AAWDT	QW	Year
						2Axle	3+Axle	1Trail	2Trail							
City of Richmond																
7520 127	Forest Hill Ave	0.21	25000	G	98%	1%	0%	0%	0%	F	0.096	F	0.591	26000	G	2013
						From: Jahnke Rd										
						To: Westover Hills Blvd										
7520 127	Forest Hill Ave	0.86	18000	G	98%	1%	0%	0%	0%	F	0.101	F	0.642	19000	G	2013
						From: Roanoke St										
7521 127	Commerce Rd	0.88	5400	G	76%	2%	2%	7%	13%	C	0.092	F	0.662	5800	G	2013
						From: Bells Rd										
						To: Ruffin Rd										
7521 127	Commerce Rd	1.08	4000	G	73%	1%	2%	11%	14%	C	0.189	F	0.855	4300	G	2013
						From: Bellmeade Rd										
7522 127	Walmsley Blvd	1.44	7800	G	98%	0%	1%	0%	0%	C	0.104	F	0.626	8400	G	2013
						From: WCL Richmond										
						To: Broad Rock Rd										
7522 127	Walmsley Blvd	0.82	9000	F	98%	0%	1%	0%	0%	F	0.094	F	0.576	9600	F	2013
						From: Hopkins Rd										
7522 127	Walmsley Blvd	1.61	4700	G	98%	0%	1%	0%	0%	F	0.093	F	0.593	5000	G	2013
						From: Jeff Davis Hwy										
						To: US 1 Jefferson Davis Hwy										
7522 127	Walmsley Blvd	0.11	250	G	98%	0%	1%	0%	0%	F	0.145	F	0.519	270	G	2013
						From: Dead End										
7528 127	Midlothian Tpke	1.05	8400	G	98%	0%	1%	0%	0%	F	0.090	F	0.508	9000	G	2013
						From: Roanoke St										
						To: Hull St										
7530 127	Jahnke Rd	0.94	19000	G	99%	1%	0%	0%	0%	F	0.099	F	0.542	20000	G	2013
						From: WCL Richmond										
						To: Blakemore Rd										
7530 127	Jahnke Rd	1.26	12000	G	99%	1%	0%	0%	0%	C	0.097	F	0.582	13000	G	2013
						From: Forest Hill Ave										
7530 127	Prince Arthur Rd	0.30	670	G	99%	1%	0%	0%	0%	F	0.18	F	0.649	720	G	2013
						From: New Kent Rd										
						To: Prince Arthur Rd										
7530 127	New Kent Rd	0.13	840	G	99%	1%	0%	0%	0%	F	0.117	F	0.613	900	G	2013
						From: SR 161 Westover Hills Blvd										
7530 127	New Kent Rd	0.69	930	G	99%	1%	0%	0%	0%	F	0.17	F	0.579	990	G	2013
						From: 42nd St										
7531 127	Hey Rd	0.58	1800	G	99%	1%	0%	0%	0%	F	0.09	F	0.546	1900	G	2013
						From: Walmsley Blvd										
						To: Snead Rd										
7531 127	Hey Rd	0.25	3400	G	99%	1%	0%	0%	0%	F	0.089	F	0.526	3600	G	2013
						From: US 360 Hull Street Rd										
7533 127	Whitehead Rd	1.18	4000	G	95%	3%	1%	0%	1%	F	0.115	F	0.556	4300	G	2013
						From: Elkhardt Rd										
						To: Warwick Rd										
7533 127	German School Rd	0.57	4600	F	95%	3%	1%	0%	1%	C	0.113	F	0.567	4900	F	2013
						From: Midlothian Tpke										
						To: Glenway Dr										
7533 127	German School Rd	0.91	5000	F	97%	1%	1%	0%	0%	C	0.099	F	0.585	5300	F	2013
						From: German School Rd										
						To: Glenway Dr										
7533 127	Glenway Dr	0.14	3000	G	97%	1%	1%	0%	0%	C	0.098	F	0.521	3200	G	2013
						From: Blakemore Rd										
						To: Glenway Dr										
7533 127	Blakemore Rd	0.21	1600	G	95%	3%	1%	0%	1%	F	0.104	F	0.523	1700	G	2013
						From: Jahnke Rd										
7533 127	Blakemore Rd	0.47	2600	G	95%	3%	1%	0%	1%	F	0.102	F	0.545	2700	G	2013
						From: Bliley Rd										

Virginia Department of Transportation
Traffic Engineering Division
2013
Annual Average Daily Traffic Volume Estimates By Section of Route
Chesterfield Maintenance Area

Route	Length	AADT	QA	4Tire	Bus	-----Truck-----				QC	K Factor	QK	Dir Factor	AAWDT	QW	Year
						2Axle	3+Axle	1Trail	2Trail							
City of Richmond																
7533 127 Bliley Rd	0.57	2600	G	95%	3%	1%	0%	1%	0%	F	0.101	F	0.68	2800	G	2013
7534 127 Riverside Dr	0.04	490	N	98%	1%	1%	0%	0%	0%	N	0.127	N	0.516	520	N	2013
7534 127 Riverside Dr	1.97	490	F	98%	1%	1%	0%	0%	0%	C	0.127	F	0.516	520	F	2013
7534 127 Scottview Dr	0.22	230	F	98%	1%	1%	0%	0%	0%	F	0.116	F	0.536	240	F	2013
7534 127 Longview Dr	0.20	1300	F	98%	1%	1%	0%	0%	0%	F	0.091	F	0.611	1300	F	2013
7534 127 Hathaway Rd	0.30	2400	F	98%	1%	1%	0%	0%	0%	F	0.1	F	0.634	2600	F	2013
7535 127 Warwick Rd	1.00	14000	G	98%	1%	1%	0%	0%	0%	C	0.094	F	0.529	15000	G	2013
7535 127 Warwick Rd	1.09	13000	G	98%	1%	1%	0%	0%	0%	F	0.093	F	0.549	14000	G	2013
7535 127 Warwick Rd	0.20	14000	G	98%	1%	1%	0%	0%	0%	F	0.091	F	0.594	15000	G	2013
7535 127 Warwick Rd	0.40	12000	G	98%	1%	1%	0%	0%	0%	F	0.093	F	0.581	13000	G	2013
7538 127 Monument Ave	0.83	21000	G	99%	0%	0%	0%	0%	0%	C	0.113	F	0.508	23000	G	2013
7538 127 Monument Ave	1.05	23000	G	99%	0%	0%	0%	0%	0%	F	0.107	F	0.635	25000	G	2013
7538 127 Monument Ave	0.95	16000	G	99%	0%	0%	0%	0%	0%	C	0.102	F	0.545	18000	G	2013
7538 127 Franklin St	0.61	6400	G	97%	1%	2%	0%	0%	0%	C	0.139	F		6800	G	2013
7538 127 Franklin St	0.92	6700	F	97%	1%	2%	0%	0%	0%	F	0.125	F		7200	F	2013
East 7538 127 Ramp	0.10	6000	F								0.132	F		6000	F	2013
7542 127 Grove Ave	0.31	9100	G	98%	1%	1%	0%	0%	0%	C	0.124	F	0.709	9700	G	2013
7542 127 Grove Ave	2.00	11000	G	99%	1%	0%	0%	0%	0%	C	0.111	F	0.668	11000	G	2013
7542 127 Grove Ave	0.76	6200	G	99%	1%	0%	0%	0%	0%	F	0.106	F	0.545	6700	G	2013
7542 127 Grove Ave	0.89	4600	G	99%	1%	0%	0%	0%	0%	F	0.089	F	0.598	5000	G	2013
7545 127 Bellmeade Rd	0.75	5100	G	87%	2%	2%	3%	6%	0%	C	0.086	F	0.607	5500	G	2013
7545 127 Commerce Rd	1.27	9300	G	87%	1%	2%	4%	6%	0%	C	0.09	F	0.528	10000	G	2013

Virginia Department of Transportation
Traffic Engineering Division
2013
Annual Average Daily Traffic Volume Estimates By Section of Route
Chesterfield Maintenance Area

Route	Length	AADT	QA	4Tire	Bus	-----Truck-----				QC	K Factor	QK	Dir Factor	AAWDT	QW	Year
						2Axle	3+Axle	1Trail	2Trail							
City of Richmond																
7545 127 Commerce Rd	0.44	7400	G	86%	1%	4%	4%	5%	0%	C	0.130	F	0.76	7900	G	2013
						From: Ingram Ave										
						To: Marx St										
7545 127 Commerce Rd	0.45	9300	G	87%	1%	2%	4%	6%	0%	F	0.122	F	0.739	9900	G	2013
						From: US 360 Hull St										
						To: US 60 Semmes Ave										
7545 127 W Commerce Rd	0.39	5700	G	87%	1%	2%	4%	6%	0%	F	0.15	F	0.76	6100	G	2013
						From: Hey Rd										
						To: Broad Rock Blvd										
7548 197 Snead Rd	1.23	1400	G	87%	1%	2%	4%	6%	0%	F	0.115	F	0.537	1500	G	2013
						From: WCL Richmond										
						To: Brook Rd										
7552 127 Dumbarton Rd	0.05	8500	G	87%	1%	2%	4%	6%	0%	F	0.105	F	0.534	9000	G	2013
						From: Hopkins Rd										
						To: Broad Rock Rd										
7553 127 Holly Spring Ave	0.48	4100	G	87%	1%	2%	4%	6%	0%	F	0.087	F	0.518	4300	G	2013
						From: I-64										
						To: SR 197 Laburnum Ave; Saunders Ave										
7555 127 Laburnum Ave	0.17	13000	G	98%	1%	1%	0%	0%	0%	F	0.106	F	0.616	13000	G	2013
						From: Chamberlayne Ave										
						To: ECL Richmond										
7555 127 Laburnum Ave	0.50	16000	G	98%	1%	1%	0%	0%	0%	C	0.090	F	0.601	17000	G	2013
						From: 127-7555 I-64-E186B TO RT 195 SOUT										
						To: I-195-S FROM LABURNUM AVENUE										
7555 127 Ramp	0.16	3500	F								0.119	F		3500	F	2013
						From: Williamsburg Rd										
						To: ECL Richmond										
7559 127 Darbytown Rd	0.20	4900	G	98%	1%	1%	0%	0%	0%	F	0.095	F	0.647	5200	G	2013
						From: Forest Hill Ave										
						To: Riverside Dr										
7560 127 42nd St	0.44	1100	G	99%	0%	0%	0%	0%	0%	F	0.156	F	0.685	1100	G	2013
						From: 42nd St										
						To: Cowardin Ave										
7560 127 Riverside Dr	1.28	1600	G	99%	0%	0%	0%	0%	0%	C	0.171	F	0.863	1700	G	2013
						From: Holly Spring Ave										
						To: Jeff Davis Hwy										
7561 127 Maury St	0.97	6500	G	92%	1%	1%	2%	4%	0%	F	0.092	F	0.603	7000	G	2013
						From: Commerce Rd										
						To: 2Nd St										
7561 127 Maury St	0.73	8800	G	92%	1%	1%	2%	4%	0%	C	0.078	F	0.503	9400	G	2013
						From: Maury St										
						To: Hull St										
7561 127 Maury St	0.35	11000	G	92%	1%	1%	2%	4%	0%	F	0.074	F	0.507	12000	G	2013
						From: 2Nd St										
						To: Hull St										
7561 127 2nd St	0.30	640	G	92%	1%	1%	2%	4%	0%	F	0.136	F		680	G	2013
						From: Boulevard										
						To: Robinson St										
7562 127 Idlewood Ave	0.14	7200	G	96%	3%	1%	0%	0%	0%	F	0.105	F	0.511	7600	G	2013
						From: Idlewood Ave N										
						To: FR-270 Grayland Ave; Gap										
7562 127 Robinson St	0.05	4000	G	96%	3%	1%	0%	0%	0%	F	0.095	F	0.608	4300	G	2013
						From: FR-270 Grayland Ave; Gap										
						To: US 1, US 301 Belvidere St										
7562 127 Idlewood Ave	1.38	1700	G	96%	3%	1%	0%	0%	0%	C	0.09	F	0.607	1800	G	2013
						From: Williamsburg Rd										
						To: Potomac Street										
7565 127 Hatcher St	0.17	2000	G	95%	0%	0%	4%	0%	0%	F	0.099	F	0.513	2100	G	2013
						From: Potomac Street										
						To: SCL Richmond										
7565 127 Newton Rd	0.28	1500	G	95%	0%	0%	4%	0%	0%	C	0.091	F	0.831	1700	G	2013

Virginia Department of Transportation
Traffic Engineering Division
2013
Annual Average Daily Traffic Volume Estimates By Section of Route
Chesterfield Maintenance Area

Route	Length	AADT	QA	4Tire	Bus	-----Truck-----				QC	K Factor	QK	Dir Factor	AAWDT	QW	Year
						2Axle	3+Axle	1Trail	2Trail							
City of Richmond																
7566 127 Colorado Ave	0.34	1900	G	95%	0%	From: Meadow St				F	0.099	F	0.564	2000	G	2013
						To: Lombardy St										
7567 127 Dinwiddie Ave	1.11	970	G	98%	1%	From: Jeff Davis Hwy				F	0.099	F	0.557	1000	G	2013
						To: 4th St										
7567 127 4th St	0.21	7500	G	98%	1%	From: Dinwiddie Ave				F	0.083	F	0.677	8000	G	2013
						To: Maury St										
7567 127 4th St	0.29	840	G	98%	1%	From: Maury St				C	0.162	F	900	G	2013	
						To: Hull St										
7567 127 Ramp	0.23	7900	F	99%	1%	From: 4th St				F	0.148	A	0.806	8900	F	2013
						To: 127-7567 Exit 1B to I-95 North										
7567 127 Ramp	0.20	1500	F	98%	1%	From: 127-7567 Exit 1B to I-95 North				F	0.270	B	1700	F	2013	
						To: I-95 South										
7567 127 Ramp	0.42	8100	A	91%	1%	From: 127-7567 Exit 1A				F	0.11	A	8900	A	2013	
						To: I-95 North										
7568 127 Westwood Ave	0.71	6200	G	96%	2%	From: SR 197 Saunders Ave				C	0.106	F	0.657	6600	G	2013
						To: SR 161 Hermitage Rd										
7568 127 Westwood Ave	0.84	4500	G	96%	2%	From: SR 161 Hermitage Rd				F	0.105	F	0.632	4800	G	2013
						To: US 1, US 301 Chamberlayne Ave										
7570 127 Grace St	0.65	2600	N	98%	0%	From: SR 161 Boulevard				N	0.084	N	0.693	2800	N	2013
						To: Meadow St										
7570 127 Grace St	0.31	2600	G	98%	0%	From: Meadow St				C	0.084	F	0.693	2800	G	2013
						To: Lombardy St										
7570 127 Grace St	0.60	5000	G	98%	0%	From: Lombardy St				F	NA		5300	G	2013	
						To: US 1, US 301 Belvidere St										
7570 127 Grace St	0.92	3900	G	98%	0%	From: US 1, US 301 Belvidere St				F	0.11	F	4200	G	2013	
						To: 9th St										
7573 127 P St	0.54	990	G	98%	0%	From: 25Th St				F	0.096	F	0.510	1100	G	2013
						To: Oakwood Ave										
7573 127 Oakwood Ave	0.54	1900	G	98%	0%	From: P St				F	0.101	F	0.579	2000	G	2013
						To: Richmond Rd										
7573 127 Richmond Rd	0.65	2700	G	98%	0%	From: Oakwood Ave				F	0.09	F	0.513	2900	G	2013
						To: ECL Richmond										
7574 127 Parkwood Ave	0.65	4200	G	98%	0%	From: Meadow St				F	0.133	F	4400	G	2013	
						To: Harrison St										
7574 127 Cumberland St	0.40	8300	G	98%	0%	From: Harrison St				F	0.11	F	8900	G	2013	
						To: Belvidere St										
7576 127 Westbrook Ave	0.08	7300	G	98%	0%	From: Hermitage Rd				F	0.093	F	0.819	7700	G	2013
						To: I-95 Off Ramp										
7576 127 Westbrook Ave	0.86	4700	G	98%	0%	From: I-95 Off Ramp				F	0.101	F	0.602	5000	G	2013
						To: Brook Rd										
7577 127 21st St	0.07	610	F	80%	17%	From: Hull St				F	0.146	F	650	F	2013	
						To: Decatur St										

Virginia Department of Transportation
Traffic Engineering Division
2013
Annual Average Daily Traffic Volume Estimates By Section of Route
Chesterfield Maintenance Area

Route	Length	AADT	QA	4Tire	Bus	-----Truck-----				QC	K Factor	QK	Dir Factor	AAWDT	QW	Year
						2Axle	3+Axle	1Trail	2Trail							
City of Richmond																
7577 127 Decatur St	0.13	650	G	80%	17%	2%	1%	0%	0%	F	0.141	F	0.801	690	G	2013
			From: 21st St													
			To: US 1 Jefferson Davis Hwy													
7577 127 Decatur St	0.59	1400	G	80%	17%	2%	1%	0%	0%	F	0.122	N	0.535	1600	G	2013
			From: Commerce Rd													
			To: 2nd Street													
7577 127 Decatur St	0.35	1300	G	80%	17%	2%	1%	0%	0%	F	0.122	F	0.535	1400	G	2013
			From: Hopkins Rd													
			To: Jeff Davis Hwy													
7578 127 Cofer Rd	0.97	3600	G	80%	17%	2%	1%	0%	0%	F	0.086	F	0.605	3900	G	2013
			From: 22nd St													
			To: Jefferson Ave													
7579 127 Leigh St	0.08	1100	N	80%	17%	2%	1%	0%	0%	N	0.105	N	0.526	1200	N	2013
			From: Jefferson Ave													
			To: 35th St													
7579 127 Leigh St	0.72	1100	G	80%	17%	2%	1%	0%	0%	F	0.105	F	0.526	1200	G	2013
			From: 35th St													
			To: Government Rd													
7579 127 Glenwood Ave	0.34	1300	G	80%	17%	2%	1%	0%	0%	F	0.121	F	0.614	1300	G	2013
			From: Government Rd													
			To: Hermitage Rd													
7580 127 Bellevue Ave	0.85	2100	G	80%	17%	2%	1%	0%	0%	F	0.110	F	0.54	2300	G	2013
			From: Chamberlayne Ave													
			To: Boulevard													
7582 127 Robin Hood Rd	0.51	15000	G	80%	17%	2%	1%	0%	0%	F	0.091	F	0.508	16000	G	2013
			From: I-95 On Ramp													
			To: I-95 South													
7582 127 Ramp	0.10	5100	F								0.118	F		5100	F	2013
			From: 127-7582-E000A Ramp													
			To: I-95 South													
7582 127 East Ramp	0.03	NA									NA			NA		
			From: 127-7582 TO RT 95													
			To: 127-7582-W000A JB-127													
7582 127 West Ramp	0.02	NA									NA			NA		
			From: 127-7582 TO RT 95 SB													
			To: 127-7582-E000A; 127-7582- A JB-127													
7583 127 Chimborazo Blvd	0.56	760	G	80%	17%	2%	1%	0%	0%	C	0.101	F	0.571	810	G	2013
			From: Broad St													
			To: Oakwood Ave													
7584 127 Terminal Ave	1.03	3000	G	96%	3%	1%	0%	0%	0%	C	0.088	F	0.551	3200	G	2013
			From: Jeff Davis Hwy													
			To: Belt Blvd													
7585 127 31st St	1.20	2300	G	96%	3%	1%	0%	0%	0%	F	0.096	F	0.533	2400	G	2013
			From: Broad Street													
			To: Nine Mile Rd													
7586 127 Brookland Pkwy	0.83	6900	G	98%	1%	1%	0%	0%	0%	F	0.098	F	0.548	7300	G	2013
			From: SR 161 Hermitage Rd; Boulevard													
			To: Brook Rd													
7586 127 Brookland Park Blvd	0.23	8600	G	98%	1%	1%	0%	0%	0%	F	0.090	F	0.599	9200	G	2013
			From: Brook Rd													
			To: Chamberlayne Ave													
7586 127 Brookland Park Blvd	1.01	9000	G	98%	1%	1%	0%	0%	0%	C	0.087	F	0.568	9600	G	2013
			From: Chamberlayne Ave													
			To: Richmond-Henrico Tpke													
7586 127 Brookland Park Blvd	0.56	7500	G	98%	1%	1%	0%	0%	0%	F	0.094	F	0.541	8000	G	2013
			From: Richmond-Henrico Tpke													
			To: Dill Ave													
7586 127 Dill Ave	0.40	4700	G	99%	1%	0%	0%	0%	0%	C	0.1	F	0.597	5000	G	2013
			From: Brookland Park Blvd													
			To: NCL Richmond													
7587 127 25th St	0.22	4400	G	98%	0%	1%	0%	0%	0%	C	0.11	F	0.611	5000	G	2013
			From: Main St													
			To: Broad St													

Virginia Department of Transportation
Traffic Engineering Division
2013
Annual Average Daily Traffic Volume Estimates By Section of Route
Chesterfield Maintenance Area

Route	Length	AADT	QA	4Tire	Bus	-----Truck-----				QC	K Factor	QK	Dir Factor	AAWDT	QW	Year
						2Axle	3+Axle	1Trail	2Trail							
City of Richmond																
7587 127 25th St	0.76	3700	From: Broad St													
			G	99%	1%	0%	0%	0%	0%	F	0.095	F	0.54	3900	G	2013
To: SR 33 Nine Mile Rd																
7588 127 Overbrook Ave	0.90	2100	From: Hermitage Rd													
			G	99%	1%	0%	0%	0%	F	0.091	F	0.521	2300	G	2013	
To: US 1 Chamberlayne Ave																
7588 127 Overbrook Ave	0.61	4200	From: US 1 Chamberlayne Ave													
			G	99%	1%	0%	0%	0%	F	0.104	F	0.661	4500	G	2013	
To: North Ave																
7590 127 Leigh St	0.59	7300	From: Boulevard													
			G	97%	1%	1%	1%	0%	C	0.108	F	0.740	7800	G	2013	
To: Hermitage Rd																
7590 127 Leigh St	0.72	9200	From: Hermitage Rd													
			G	97%	1%	1%	1%	0%	F	0.098	F	0.516	9800	G	2013	
To: Harrison St																
7590 127 O St	0.10	880	From: SR 33 Mosby St; Leigh St													
			G	97%	1%	1%	1%	0%	F	0.13	F	0.624	940	G	2013	
To: Carrington St																
7590 127 Carrington St	0.38	110	From: Carrington St													
			G	97%	1%	1%	1%	0%	F	0.125	F	0.677	120	G	2013	
To: O St																
7592 127 Admiral St	0.18	3000	From: Lombardy St													
			G	97%	1%	1%	1%	0%	F	0.095	F	0.506	3200	G	2013	
To: Brook Rd																
7592 127 School St	0.29	4500	From: Brook Rd													
			G	97%	1%	1%	1%	0%	F	0.098	F	0.508	4800	G	2013	
To: Chamberlayne Ave																
7593 127 14th St	0.21	12000	From: US 60, US 360 Main St													
			G	97%	1%	1%	1%	0%	F	0.092	F	0.722	13000	G	2013	
To: US 250 Broad St																
7595 127 9th St	0.22	9000	From: Cary St													
			G	97%	1%	1%	1%	0%	F	0.117	F		9600	G	2013	
To: Grace St																
7595 127 9th St	0.08	6900	From: Grace St													
			G	97%	1%	1%	1%	0%	F	0.112	F	0.681	7300	G	2013	
To: Broad St																
7595 127 9th St	0.23	6100	From: Broad St													
			G	97%	1%	1%	1%	0%	F	0.115	F		6500	G	2013	
To: Leigh St																
7596 127 Azalea Ave	0.13	16000	From: Chamberlayne Ave													
			G	97%	2%	1%	0%	0%	F	0.098	F	0.573	17000	G	2013	
To: ECL Richmond																
7597 127 Westgate Dr	0.51	590	From: Huguenot Rd													
			G	97%	2%	1%	0%	0%	F	0.101	F	0.526	630	G	2013	
To: Cedar Grove																
7598 127 Ladies Mile Rd	1.39	2400	From: Chamberlayne Ave													
			G	97%	2%	1%	0%	0%	F	0.092	F	0.66	2600	G	2013	
To: Meadowbridge Rd																
7599 127 Mosby St	0.14	6400	From: Venable St													
			G	97%	2%	1%	0%	0%	F	0.108	F	0.503	6800	G	2013	
To: M.L.King Bridge																
7599 127 Mechanicsville Tpke	0.42	7800	From: Fairmount Ave													
			G	97%	2%	1%	0%	0%	C	0.099	F	0.66	8300	G	2013	
To: Fairfield Ave																
7601 127 Lombardy St	0.49	780	From: Colorado Ave													
			G	98%	1%	1%	0%	0%	F	0.085	F	0.597	830	G	2013	
To: Idlewood Ave																
7601 127 Lombardy St	0.86	6300	From: Parkwood Ave													
			G	98%	1%	1%	0%	0%	C	0.09	F	0.514	6700	G	2013	
To: Leigh St																
7601 127 Lombardy St	0.49	7400	From: Leigh St													
			G	98%	1%	1%	0%	0%	F	0.089	F	0.517	7900	G	2013	
To: Brook Rd																

Virginia Department of Transportation
Traffic Engineering Division
2013
Annual Average Daily Traffic Volume Estimates By Section of Route
Chesterfield Maintenance Area

Route	Length	AADT	QA	4Tire	Bus	-----Truck-----				QC	K Factor	QK	Dir Factor	AAWDT	QW	Year	
						2Axle	3+Axle	1Trail	2Trail								
City of Richmond																	
7601 127 Lombardy St	0.35	5200	G	98%	1%	1%	0%	0%	0%	F	0.086	F	0.591	5600	G	2013	
						From: Brook Rd											
						To: Chamberlayne Ave											
7603 127 Meadow St	1.49	3900	G	95%	1%	1%	1%	1%	0%	F	0.089	F	0.561	4100	G	2013	
						From: Colorado Ave											
						To: US 33; Hermitage Rd											
7603 127 Hermitage Rd	1.16	9800	G	95%	1%	1%	1%	1%	0%	C	0.097	F	0.566	10000	G	2013	
						From: Meadow St											
						To: Robin Hood Rd											
7603 127 Hermitage Rd	0.12	6600	G	95%	1%	1%	1%	1%	0%	F	0.101	F	0.883	7000	G	2013	
						From: Ramps from I-95											
						To: Brookland Pkwy											
7605 127 22nd St	0.30	710	G	95%	1%	1%	1%	1%	0%	F	0.111	F	0.558	760	G	2013	
						From: 127- 7608 Venable St											
						To: SR 33 Fairmont Ave											
7605 127 22nd St	0.52	1000	G	95%	1%	1%	1%	1%	0%	F	0.096	F	0.5	1100	G	2013	
						From: Fairmont Ave											
						To: Fairfield Ave											
7606 127 Dove St	0.23	2700	G	95%	1%	1%	1%	1%	0%	F	0.089	F	0.545	2900	G	2013	
						From: North Ave											
						To: Richmond-Henrico Tpke											
7606 127 Dove St	0.28	2100	G	97%	1%	1%	0%	1%	0%	F	0.09	F	0.518	2200	G	2013	
						From: 2nd Ave											
						To: 17Th St											
7608 127 Venable St	0.20	4400	G	97%	1%	1%	0%	1%	0%	C	0.104	F	0.714	4700	G	2013	
						From: Mosby St											
						To: 25Th St											
7609 127 5th St	0.20	4400	G	96%	2%	1%	0%	0%	0%	F	0.117	F	0.779	4700	G	2013	
						From: I-95 Overpass											
						To: Hospital St											
7609 127 5th St; Rowen Ave	0.36	3800	G	96%	2%	1%	0%	0%	0%	F	0.089	F	0.567	4000	G	2013	
						From: 4th Ave											
						To: 2nd Ave											
7609 127 Rowen Ave; 1st Ave	0.28	1900	G	96%	2%	1%	0%	0%	0%	F	0.092	F	0.543	2100	G	2013	
						From: Rowen Ave; 1st Ave											
						To: Willow St											
7609 127 2nd Avenue	0.34	1100	G	96%	2%	1%	0%	0%	0%	F	0.099	F	0.589	1200	G	2013	
						From: 1st Ave											
						To: Brookland Pkwy											
7609 127 Meadowbridge Rd	0.91	4800	G	96%	2%	1%	0%	0%	0%	C	0.091	F	0.548	5100	G	2013	
						From: NCL Richmond											
						To: 127-7609 TO I-64 WEST											
7609 127 Ramp	0.08	1900	F								0.202	F		1900	F	2013	
						From: I-64-W FROM FOURTH STREET											
						To: 21St											
7610 127 Jefferson Ave	0.32	4300	G	96%	2%	1%	0%	0%	0%	F	0.095	F	0.657	4500	G	2013	
						From: 25Th St											
						To: Huguenot Rd											
7611 127 Stony Point Rd	0.26	6600	G	98%	1%	0%	0%	0%	0%	F	0.115	F	0.551	7100	G	2013	
						From: Evansway Lane											
						To:											

Virginia Department of Transportation
Traffic Engineering Division
2013
Annual Average Daily Traffic Volume Estimates By Section of Route
Chesterfield Maintenance Area

Route	Length	AADT	QA	4Tire	Bus	-----Truck-----				QC	K Factor	QK	Dir Factor	AAWDT	QW	Year
						2Axle	3+Axle	1Trail	2Trail							
City of Richmond																
7611 127 Evansway Ln	0.72	4400	G	98%	1%	0%	0%	0%	0%	C	0.125	F	0.63	4700	G	2013
						From: Stony Point Rd										
						To: Westgate Dr										
7611 127 Cedar Grove Rd	0.76	1500	G	98%	1%	0%	0%	0%	0%	F	0.111	F	0.577	1600	G	2013
						From: Pondera Dr										
						To: Pondera Rd										
7611 127 Croatan Rd	0.52	390	G	98%	1%	0%	0%	0%	0%	F	0.139	F	0.509	410	G	2013
						From: Cherokee Rd										
						To: Meadowbridge Rd										
7612 127 Magnolia St	0.96	8100	G	94%	1%	1%	3%	1%	0%	F	0.08	F	0.573	8600	G	2013
						From: Mechanicsville Tpke										
						To: US 60 Stoney Run Drive										
7614 127 Williamsburg Ave	0.60	11000	G	94%	1%	1%	3%	1%	0%	C	0.095	F	0.614	11000	G	2013
						From: Hatcher St										
						To: US 60 Government St.										
7616 127 Orleans St	0.21	1900	G	98%	2%	0%	0%	0%	0%	F	0.112	F	0.659	2000	G	2013
						From: Williamsburg Rd										
						To: Mechanicsville Tpke										
7618 127 Fairfield Ave	0.20	4800	G	98%	2%	0%	0%	0%	0%	F	0.089	F	0.573	5100	G	2013
						From: 20Th St										
						To: ECL Richmond										
7618 127 Fairfield Ave	0.91	3400	G	98%	2%	0%	0%	0%	0%	C	0.1	F	0.595	3700	G	2013
						From: Fairfield Ave										
						To: Hospital St										
7619 127 17th St	0.16	7000	G	96%	1%	1%	1%	1%	0%	C	0.085	F	0.513	7500	G	2013
						From: Hospital St										
						To: 5Th St										
7619 127 Hospital St	0.30	5500	G	96%	1%	1%	1%	1%	0%	F	0.088	F	0.532	5900	G	2013
						From: 17Th St										
						To: SR 33 Leigh St										
7621 127 St. James St	0.14	270	G	96%	1%	1%	1%	1%	0%	F	0.091	F	0.818	290	G	2013
						From: Duvall St										
						To: Baker St										
7621 127 North Ave	0.70	950	G	96%	1%	1%	1%	1%	0%	F	0.105	F	0.588	1000	G	2013
						From: Poe St										
						To: Brookland Park Blvd										
7621 127 North Ave	0.79	7000	G	96%	3%	1%	0%	0%	0%	F	0.086	F	0.513	7500	G	2013
						From: Brookland Park Blvd										
						To: Chamberlayne Ave										
7621 127 North Ave	1.64	4700	G	96%	3%	1%	0%	0%	0%	C	0.085	F	0.588	5000	G	2013
						From: Chamberlayne Ave										
						To: Hospital St										
7623 127 Valley Rd	0.41	2000	G	97%	1%	1%	0%	0%	0%	F	0.109	F	0.722	2100	G	2013
						From: Richmond-Henrico Tpke										
						To: Valley Rd										
7623 127 Richmond-Henrico Tpke	1.18	1800	G	97%	1%	1%	0%	0%	0%	C	0.098	F	0.526	1900	G	2013
						From: Brookland Park Blvd										
						To: Brookland Park Blvd										
7623 127 Richmond-Henrico Tpke	0.29	1400	G	97%	1%	1%	1%	0%	0%	F	0.091	F	0.528	1500	G	2013
						From: Gladstone Ave										
						To: NCL Richmond										
7623 127 Richmond-Henrico Tpke	0.45	1500	G	97%	1%	1%	1%	0%	0%	C	0.106	F	0.542	1600	G	2013
						From: Chamberlayne Pkwy										
						To: Lombardy St										
7625 127 Brook Rd	0.70	7800	G	98%	1%	1%	0%	0%	0%	C	0.109	F	0.522	8300	G	2013
						From: Brookland Park Blvd										
						To: Brookland Park Blvd										
7625 127 Brook Rd	0.66	10000	G	98%	1%	1%	0%	0%	0%	F	0.117	F	0.723	11000	G	2013
						From: Brookland Park Blvd										
						To: Brookland Park Blvd										

Virginia Department of Transportation
Traffic Engineering Division
2013
Annual Average Daily Traffic Volume Estimates By Section of Route
Chesterfield Maintenance Area

Route	Length	AADT	QA	4Tire	Bus	-----Truck-----				QC	K Factor	QK	Dir Factor	AAWDT	QW	Year
						2Axle	3+Axle	1Trail	2Trail							
City of Richmond																
7625 127 Brook Rd	0.85	8700	G	99%	1%	From: Brookland Park Blvd To: Laburnum Ave				C	0.106	F	0.679	9200	G	2013
7625 127 Brook Rd	1.18	10000	G	99%	1%	From: Laburnum Ave To: NCL Richmond				F	0.096	F	0.574	11000	G	2013
7627 127 Crenshaw Ave	0.25	530	G	99%	1%	From: Cary St To: Grove Ave				F	0.104	F		570	G	2013
7629 127 Thompson St	0.08	12000	G	99%	1%	From: Ellwood St To: Floyd Ave				F	0.097	F	0.549	13000	G	2013
7629 127 Thompson St	0.89	13000	G	99%	1%	From: Floyd Ave To: Broad St				F	0.100	F		13000	G	2013
North 7629 127 Ramp	0.09	14000	F			From: 127-7629 TO RT 195 To: I-195-N FR THOMPSON STREET					0.114	F		14000	F	2013
7631 127 Hamilton St	0.13	1500	G	94%	2%	From: Cary St To: Floyd Ave				F	0.096	F	0.513	1600	G	2013
7631 127 Hamilton St	0.12	5400	G	94%	2%	From: Floyd Ave To: Grove Ave				F	0.119	F	0.519	5800	G	2013
7631 127 Hamilton St	0.60	2500	G	94%	2%	From: Grove Ave To: Monument Ave				F	0.103	F	0.639	2600	G	2013
7631 127 Hamilton St	0.14	2700	G	94%	2%	From: Monument Ave To: I-195 Ramp				F	0.135	F		2900	G	2013
7631 127 Hamilton St	0.13	8800	G	94%	2%	From: I-195 Ramp To: Broad St				F	0.142	F	0.612	9300	G	2013
7631 127 Hamilton St	0.61	3000	G	94%	2%	From: Broad St To: Westwood Ave				C	0.115	F	0.706	3200	G	2013
7631 127 Ramp	0.09	6200	F			From: 127-7631 TO RT 195 To: I-195-S FR RT 33					0.158	F		6200	F	2013
7631 127 Ramp	0.10	4700	F			From: 127-7631 TO RT 195 To: I-195-N FR HAMILTON STREET					0.125	F		4700	F	2013
7633 127 Roseneath Rd	0.76	1700	G	94%	2%	From: Grove Ave To: Broad St				F	0.106	F	0.732	1800	G	2013
7637 127 Rady St	0.49	4200	G	94%	2%	From: Magnolia St To: Dill Ave				F	0.086	F	0.519	4400	G	2013
7639 127 Westmoreland St	0.25	2200	G	94%	2%	From: Cary St To: Grove Ave				F	0.131	F	0.662	2300	G	2013
7639 127 Westmoreland St	1.04	2300	G	94%	2%	From: Grove Ave To: Broad St				F	0.121	F	0.685	2400	G	2013
7641 127 Libbie Ave	0.29	5600	G	99%	0%	From: Cary St To: Grove Ave				C	0.083	F	0.718	6000	G	2013
7641 127 Libbie Ave	0.72	10000	G	99%	0%	From: Grove Ave To: NCL Richmond				C	0.09	F	0.545	11000	G	2013
7643 127 Maple Ave	0.57	1700	G	98%	1%	From: Cary St To: Guthrie Ave				C	0.125	F	0.542	1800	G	2013

Virginia Department of Transportation
Traffic Engineering Division
2013
Annual Average Daily Traffic Volume Estimates By Section of Route
Chesterfield Maintenance Area

Route	Length	AADT	QA	4Tire	Bus	-----Truck-----				QC	K Factor	QK	Dir Factor	AAWDT	QW	Year
						2Axle	3+Axle	1Trail	2Trail							
City of Richmond																
7643 127 Guthrie Ave	0.12	1000	From: Maple Ave	G	98%	1%	1%	0%	0%	F	0.175	F	0.525	1100	G	2013
			To: Libbie Ave													
7645 127 Three Chopt Rd	0.60	12000	From: Cary St	G	98%	1%	1%	0%	0%	C	0.103	F	0.618	13000	G	2013
			To: Towana Rd													
7645 127 Three Chopt Rd	0.79	8200	From: Hanover Ave	G	98%	1%	1%	0%	0%	F	0.091	F	0.553	8800	G	2013
			To: WCL Richmond													
7645 197 Three Chopt Rd	0.35	12000	From: Hopkins Rd	G	98%	1%	1%	0%	0%	F	0.091	F	0.509	13000	G	2013
			To: SR 10 Broad Rock Blvd													
7691 127 Warwick Rd	0.74	8700	From: Patterson Ave	G	97%	2%	1%	1%	0%	C	0.1	F	0.507	9200	G	2013
			To: NCL Richmond													
99006 127 Ramp	0.03	NA	From: DUVAL STREET BROOK RD	NA						NA			NA			
			To: US 01-N093A FROM BROOK ROAD													
Chesterfield County																
20-686 Jahnke Rd		14000	From: SR 76 Powhite Pkwy	G	99%	0%	0%	0%	0%	F	NA		15000	G	2013	
			To: 20-3430 Boulders Pkwy													
Beaverwood Dr		70	From: Qualla Rd	G	97%	2%	0%	1%	0%	C	NA		70	G	2013	
			To: Manordale Rd													
Charter Colony Parkway		10000	From: 20-754 Coalfield Rd	G	98%	1%	1%	1%	0%	C	NA		11000	G	2013	
			To: 20-668 Woolridge Rd													
Fountain View Dr		NA	From: 20-668 Woolridge Rd	NA						NA			NA			
			To: Dead End													
Jahnke Road Ramp		2700	From: SR 76 West	G	100%	0%	0%	0%	0%	C	NA		2700	G	2013	
			To: Jahnke Road													
SR 150 Ramp		2900	From: SR 76 West	G	98%	1%	1%	0%	0%	C	NA		2900	G	2013	
			To: SR 150 West													
SR 150 Ramp		14000	From: SR 76 West	G	98%	0%	1%	0%	1%	C	NA		14000	G	2013	
			To: SR 150 East													
SR 76 Ramp		4500	From: SR 150 East	G	99%	0%	0%	0%	0%	C	NA		4500	G	2013	
			To: SR 76 West													
Woolridge Rd		3500	From: 20-668; 20-3699 Crown Point Rd	N	96%	0%	1%	3%	1%	N	0.105	N	0.702	3700	N	2013
			To: 20-604 Genito Rd													
City of Colonial Heights																
Covington Rd		590	From: Cedarwood Ave	G	99%	0%	0%	0%	1%	C	NA		590	G	2013	
			To: Appomatox Dr													
Elmwood Dr		470	From: Greenwood Ave	G	100%	0%	0%	0%	0%	C	NA		470	G	2013	
			To: Cedarwood Ave													
Forestview Dr		320	From: Sherwood Ave	G	98%	1%	1%	0%	0%	C	NA		320	G	2013	
			To: Brookhill Ave													

Virginia Department of Transportation
Traffic Engineering Division
2013
Annual Average Daily Traffic Volume Estimates By Section of Route
Chesterfield Maintenance Area

Route	Length	AADT	QA	4Tire	Bus	-----Truck-----				QC	K Factor	QK	Dir Factor	AAWDT	QW	Year
						2Axle	3+Axle	1Trail	2Trail							
City of Colonial Heights																
James Ave		810	G							0.092	F	0.703	860	G	2013	
Lafayette Ave		370	G							0.123	F	0.519	390	G	2013	
Longhorn Avenue		850	G	98%	0%	1%	0%	0%	0%	C	NA		850	G	2013	
Maple Avenue		1200	G	98%	0%	1%	0%	0%	0%	C	NA		1200	G	2013	
Ramp		4800	G	96%	0%	1%	2%	2%	0%	C	0.097	F	4800	G	2013	
Richmond Ave		570	G								NA		600	G	2013	
Riverview Rd		160	G								NA		160	G	2013	
Snead Ave		1100	G								NA		1200	G	2013	
Swift Creek Lane		640	G	99%	0%	1%	0%	0%	0%	C	NA		640	G	2013	
W Roslynn Ave		510	G							0.108	F	0.667	550	G	2013	
Walnut Ave		230	G							0.106	F	0.614	240	G	2013	
White Bank Rd		620	G	98%	0%	1%	0%	0%	0%	C	NA		620	G	2013	
Wrights Ave		550	G							0.122	F	0.717	590	G	2013	
City of Richmond																
13th St		NA									NA		NA			
1st St		2500	F							0.096	F		2700	F	2013	
1st St		2000	G							0.117	F		2100	G	2013	
20th Street		NA									NA		NA			
24th St		570	G							0.082	F	0.598	610	G	2013	

Virginia Department of Transportation
 Traffic Engineering Division
 2013
 Annual Average Daily Traffic Volume Estimates By Section of Route
 Chesterfield Maintenance Area

Route	Length	AADT	QA	4Tire	Bus	-----Truck-----				QC	K Factor	QK	Dir Factor	AAWDT	QW	Year				
						2Axle	3+Axle	1Trail	2Trail											
City of Richmond																				
3rd Avenue		780	G	From: Alder St				0.106	F	0.76	830	G	2013	To: Chestnut St						
Addison St		NA		From: Cary St				NA			NA			To: Main St						
Archale Rd		NA		From: Damley Dr				NA			NA			To: Abbey Rd						
Atlantic Ave		150	G	From: Dupont Ave				0.146	F	0.6	160	G	2013	To: Navrone Ave						
Bay St		270	G	97%	2%	1%	0%	0%	0%	C	NA		270	G	2013	From: Henri Rd				
																To: Somerset Ave				
Bells Rd		4200	G	79%	1%	4%	3%	14%	0%	F	NA		4600	G	2013	From: Commerce Rd				
																To: Deepwater Terminal Rd				
Belmont Ave		2500	G	98%	1%	1%	0%	0%	0%	C	0.09	F	0.527	2500	G	2013	From: Stuart Ave			
																	To: Kensington Ave			
Belmont Rd		5700	G	From: SCL Richmond				0.103	F	0.51	6100	G	2013	To: Walmsley Blvd						
Boroughbridge Rd		1100	G	From: Sheridan Lane				0.092	F	0.536	1100	G	2013	To: Tilford Rd						
Brittannia Rd		200	G	From: Dorset Rd				0.134	F	0.517	210	G	2013	To: Lauradale Ln						
Byrd St Alley		460	G	97%	1%	1%	0%	0%	0%	C	0.136	F	0.706	460	G	2013	From: Flood Wall			
																	To: Virginia St			
Byswick Ln		NA		From: Sheridan Ln				NA			NA			To: Bassett Ave						
Caldwell Ave		390	G	From: Falling Creek Ave				0.115	F	0.588	410	G	2013	To: Pate Ave						
Carlisle Ave		1800	G	96%	3%	1%	0%	0%	0%	C	0.110	F	0.604	2000	G	2013	From: Creedmore St			
																	To: Central Ave			
Carlisle Ave		990	G	From: Government Rd				0.097	F	0.567	990	G	2013	To: Creedmore St						
Carlisle St		1700	G	From: Parker St				0.11	F	0.530	1700	G	2013	To: Government Rd						
Carrington St		70	G	From: 24Th St				0.114	F		80	G	2013	To: 25Th St						
Cary St		4900	G	From: 9Th St				0.094	F		5200	G	2013	To: 14Th St						
Castlewood Rd		2200	G	From: Dale Ave				0.091	F	0.575	2400	G	2013	To: Lancelot Ave						

Virginia Department of Transportation
 Traffic Engineering Division
 2013
 Annual Average Daily Traffic Volume Estimates By Section of Route
 Chesterfield Maintenance Area

Route	Length	AADT	QA	4Tire	Bus	-----Truck-----				QC	K Factor	QK	Dir Factor	AAWDT	QW	Year
						2Axle	3+Axle	1Trail	2Trail							
City of Richmond																
Chapel Dr		1200	G			From: Legions Ave					NA			1300	G	2013
						To: Bundy Ave										
Cheyenne Rd		100	G			From: Cherokee Rd				0.118	F	0.519		100	G	2013
						To: Yuma Rd										
Clarendon Dr		80	G			From: Banister Lane				0.14	F	0.68		90	G	2013
						To: Channing Lane										
Commerce Rd		4200	G			From: Walmsley Blvd				0.112	F	0.817		4400	G	2013
						To: Trenton Ave										
Confederate Ave		580	G			From: Chatham Rd				0.126	F	0.553		620	G	2013
						To: Gloucester Rd										
Cooks Rd		740	G			From: Alaska Dr				0.127	F	0.521		790	G	2013
						To: Allwood Ave										
Creighton St		1900	G			From: Nine Mile Rd				0.096	F	0.522		2100	G	2013
						To: Walcott Pl										
Dale Avenue		420	G			From: Castlewood Rd					NA			420	G	2013
						To: US 1										
Deepwater Terminal Rd		720	G			From: Bells Rd				0.140	F	0.797		760	G	2013
						To: Richmond Deep Water Terminal										
Deepwater Terminal Rd		1200	G	79%	1%	4%	3%	14%	0%	C	NA		1300	G	2013	
						To: Richmond Deep Water Terminal										
Deloak Ave		190	G			From: Floral Ave				0.105	F	0.511		200	G	2013
						To: Greystone Ave										
Derwent Rd		980	G			From: Tennyson Ave				0.101	F	0.621		1000	G	2013
						To: Stansbury Ave										
Deter Rd		710	G			From: Laveta Rd				0.119	F	0.547		750	G	2013
						To: Lasalle Dr										
Dorchester Rd		150	G			From: New kent Rd				0.142	F	0.647		160	G	2013
						To: Burton Rd										
Dorset Rd		790	G			From: Waldor Ave				0.092	F	0.545		850	G	2013
						To: Pusey Lane										
Douglasdale Rd		3300	G			From: French St				0.099	F	0.660		3500	G	2013
						To: Belmont Ave										
Dunston Ave		240	G			From: 41St Street				0.133	F	0.689		260	G	2013
						To: Roanoke St										
E Lock Ln		NA				From: Cary St					NA			NA		
						To: Grandway Rd										
Edgehill Rd		NA				From: Boatwright Dr					NA			NA		
						To: Bandy Rd										

Virginia Department of Transportation
Traffic Engineering Division
2013
Annual Average Daily Traffic Volume Estimates By Section of Route
Chesterfield Maintenance Area

Route	Length	AADT	QA	4Tire	Bus	-----Truck-----				QC	K Factor	QK	Dir Factor	AAWDT	QW	Year
						2Axle	3+Axle	1Trail	2Trail							
City of Richmond																
Elkhardt Ln		NA				From: Kirby Rd					NA			NA		
						To: Dead End										
Elkhardt Rd		6500	G			From: Hull St				0.092	F	0.504	6900	G	2013	
						To: Whitehead Rd										
Essex St		160	G			From: Montrose Ave				0.149	F		170	G	2013	
						To: Edgewood Ave										
Faquier Ave		510	G			From: Nottoway Ave				0.129	F	0.653	550	G	2013	
						To: Claremont Ave										
Felton Rd		NA				From: Warwick Rd					NA		NA			
						To: Ridgecliff Dr										
Franklin St		180	G			From: Spokane St				0.123	F	0.673	190	G	2013	
						To: Willow Lawn Dr										
Glyndon Ln		270	G	95%	3%	2%	0%	0%	0%	C	0.109	F	0.531	280	G	2013
Gordon Avenue		1300	G	94%	4%	1%	0%	0%	0%	C	0.116	F	0.517	1300	G	2013
Government Rd		4600	G			From: 22nd St				0.094	F	0.582	4600	G	2013	
						To: 21st St										
Granite Ave		830	G			From: Parker St				0.129	F	0.557	880	G	2013	
						To: Carlisle St										
Hanover Ave		NA				From: Matoaka Rd					NA		NA			
						To: Mulberry St										
Hastings Dr		NA				From: Robison St					NA		NA			
						To: Wainfleet Dr										
Hawthorne Ave		380	G	98%	1%	1%	0%	0%	0%	C	0.119	F	0.551	380	G	2013
Hunt Ave		1900	G			From: Westwood Ave				0.103	F		2000	G	2013	
						To: Walton Ave										
Junalaska Dr		380	G			From: Hazelhurst Rd				0.117	F	0.621	410	G	2013	
						To: Meadowbridge Rd										
Kenmore Rd		370	G			From: Junalaska Ct				0.128	F	0.559	390	G	2013	
						To: Blakemore Rd										
Keswick Ave		NA				From: Stemcroft Dr					NA		NA			
						To: Kenmore Cir										
Kingsbury Rd		220	G	98%	1%	1%	0%	0%	0%	C	0.129	F	0.567	220	G	2013
Kirby Rd		740	G	100%	0%	0%	0%	0%	0%	C	NA		740	G	2013	
																From: Wilton Rd
						To: Shadybrook Lane										
						To: Brookhaven Rd										

Virginia Department of Transportation
Traffic Engineering Division
2013
Annual Average Daily Traffic Volume Estimates By Section of Route
Chesterfield Maintenance Area

Route	Length	AADT	QA	4Tire	Bus	-----Truck-----				QC	K Factor	QK	Dir Factor	AAWDT	QW	Year
						2Axle	3+Axle	1Trail	2Trail							
City of Richmond																
Lakeview Ave		NA				From: Davis Ave To: Stafford Ave					NA			NA		
Lamb Ave		360	G	95%	4%	1%	0%	0%	0%	C	0.135	F	0.661	360	G	2013
						From: Graham Rd To: Lancaster Rd										
Lanewood Dr		420	G			From: Ilex Ave To: Terminal Ave					0.087	F	0.61	450	G	2013
						From: Stratford Dr To: Newport Rd										
Lorraine Ave		160	G	97%	1%	1%	1%	0%	0%	C	0.149	F	0.708	170	G	2013
						From: 27th St To: 28th St										
M St		2400	G			From: Piney Rd To: Corbin St					0.093	F	0.52	2500	G	2013
						From: Westtower Dr To: Huntland Rd										
Maggie Walker Ave		NA				From: Clemson Ave To: Gavan Ave					NA			NA		
						From: Laburnum Ave To: Henrico Blvd										
Merrifield Dr		NA				From: Government Rd To: Creedmore St					NA			NA		
						From: Breckenridge Rd To: St James Ct										
Mike Rd		100	G			From: Jahnke Rd To: Huntland Rd					0.126	F	0.586	110	G	2013
						From: Sulgrave Rd To: Dover Rd										
Moss Side Ave		690	G			From: Grove Ave To: Stratford Cres					0.110	F	0.638	730	G	2013
						From: Westbrook Ave To: Westminister Ave										
National St		580	G	97%	2%	1%	0%	0%	0%	C	0.134	F	0.562	580	G	2013
						From: Hickory Rd To: Oakleaf Rd										
New Kent Rd		NA				From: Gloucester Rd To: Lament St					NA			NA		
						From: Columbine Rd To: Rebecca Rd										
Newell Rd		2000	G			From: Larchmont Lane To: Mardick Rd					0.084	F	0.590	2200	G	2013
						From: Larchmont Lane To: Mardick Rd										
Nottingham Rd		160	G			From: Larchmont Lane To: Mardick Rd					0.141	F	0.509	170	G	2013
						From: Larchmont Lane To: Mardick Rd										
Oak Lane		240	G			From: Larchmont Lane To: Mardick Rd					0.101	F	0.571	260	G	2013
						From: Larchmont Lane To: Mardick Rd										
Old Brook Rd		3400	G	97%	1%	1%	1%	0%	0%	C	0.092	F	0.533	3600	G	2013
						From: Larchmont Lane To: Mardick Rd										
Old Holly Rd		150	G			From: Larchmont Lane To: Mardick Rd					0.130	F	0.826	160	G	2013
						From: Larchmont Lane To: Mardick Rd										
Palmyra Ave		420	G			From: Larchmont Lane To: Mardick Rd					0.107	F	0.712	450	G	2013
						From: Larchmont Lane To: Mardick Rd										
Patsy Anne Dr		470	G			From: Larchmont Lane To: Mardick Rd					0.105	F	0.597	500	G	2013
						From: Larchmont Lane To: Mardick Rd										
Peyton St		230	G			From: Larchmont Lane To: Mardick Rd					NA			250	G	2013
						From: Larchmont Lane To: Mardick Rd										

Virginia Department of Transportation
Traffic Engineering Division
2013
Annual Average Daily Traffic Volume Estimates By Section of Route
Chesterfield Maintenance Area

Route	Length	AADT	QA	4Tire	Bus	-----Truck-----				QC	K Factor	QK	Dir Factor	AAWDT	QW	Year
						2Axle	3+Axle	1Trail	2Trail							
City of Richmond																
Phaup St		NA				From: 26th St					NA			NA		
						To: 27th St										
Pilots Ln		1200	G			From: North Ave				0.092	F	0.615	1300	G	2013	
						To: ECL Richmond										
Plum St		910	G	99%	0%	0%	0%	0%	0%	C	NA		910	G	2013	
																To: Floyd Ave
Pollock St		630	G	99%	0%	0%	0%	0%	0%	C	NA		630	G	2013	
																To: 4th Ave
Princeton Rd		140	G			From: Hermitage Rd				0.154	F	0.674	150	G	2013	
						To: Pope Ave										
Ramp		NA				From: Idlewood Ave					NA		NA			
						To: I-195 North										
Riverside Dr		1300	G	99%	0%	0%	0%	0%	0%	C	NA		1300	G	2013	
																To: Butte Rd
S Kinsley Ave		260	G			From: Orlando Rd				0.109	F	0.606	280	G	2013	
						To: Leake Rd										
Scher Rd		2300	G			From: Stony Run Dr				0.105	F	0.558	2500	G	2013	
						To: Richmond Rd										
Seminary Ave		NA				From: Rennie Ave					NA		NA			
						To: Westwood Ave										
Shafer St		480	G			From: Franklin St				0.115	F		510	G	2013	
						To: Grace St										
Sherbrook Rd		340	G	96%	0%	4%	0%	0%	0%	C	NA		340	G	2013	
																To: Cherokee Rd
Snead Rd		1200	G			From: Huth Rd				0.122	F	0.563	1300	G	2013	
						To: Clearfield St										
Stafford Rd		520	G	97%	1%	1%	0%	0%	0%	C	0.109	F	0.621	520	G	2013
Stanhope Avenue		220	G			From: Stratford Dr					NA		220	G	2013	
						To: Brook Rd										
Swanson Rd		1600	G			From: Whitehead Rd				0.105	F	0.519	1700	G	2013	
						To: Bolton Rd										
T Street		NA				From: 20th St					NA		NA			
						To: 21st St										
The Terrace		180	G	98%	1%	1%	0%	0%	0%	C	0.121	F		180	G	2013
Trabue Rd		140	G			From: Weyburn Rd				0.148	F	0.87	140	G	2013	
						To: Bicknell Rd										

Virginia Department of Transportation
 Traffic Engineering Division
 2013
 Annual Average Daily Traffic Volume Estimates By Section of Route
 Chesterfield Maintenance Area

Route	Length	AADT	QA	4Tire	Bus	-----Truck-----				QC	K Factor	QK	Dir Factor	AAWDT	QW	Year	
						2Axle	3+Axle	1Trail	2Trail								
City of Richmond																	
Traylor Dr		300	G			From: Cherokee Rd				0.306	F	0.73	320	G	2013		
						To: Denbigh Dr											
Tulip St		820	G			From: Venable St				0.085	F	0.531	870	G	2013		
						To: Carrington St											
Wainfleet Dr		NA				From: Kettering Dr				NA			NA				
						To: Apache Rd											
Wainwright Dr		170	G			From: Erich Rd				NA			170	G	2013		
						To: Irby Dr											
Wainwright Dr		270	G	96%	3%	1%	1%	0%	0%	C	0.133	F	0.59	270	G	2013	
																	From: Glenway Dr
Westower Dr		2100	G			From: Blandly Ave				0.096	F	0.646	2300	G	2013		
						To: Yeardeley Dr											
Westwood Ave		1300	G	98%	0%	1%	0%	0%	0%	C	0.104	F	0.729	1300	G	2013	
																	From: Hawthorne Ave
Whitcomb St		2500	G			From: Noble Ave				0.095	F	0.799	2600	G	2013		
						To: Sussex Ave											
Whitlone Dr		NA				From: Redwood Ave				NA			NA				
						To: Debora Dr											
Wilton Rd		450	G			From: Bliley Rd				0.118	F	0.594	480	G	2013		
						To: Matoaka Rd											
Woodhaven Dr		730	G			From: Tuckahoe Ave				0.128	F	0.563	780	G	2013		
						To: Stockwood Rd											
Woodstock Rd		NA				From: Alberene Rd				NA			NA				
						To: Warwick Rd											
						From: Jarvis Rd											