

2013

**Virginia Department of Transportation
Daily Traffic Volume Estimates
Including Vehicle Classification Estimates**

where available

Jurisdiction Report

31

Floyd County
Town of Floyd

Prepared By

**Virginia Department of Transportation
Traffic Engineering Division**

In Cooperation With

**U.S. Department of Transportation
Federal Highway Administration**

Virginia Department of Transportation
Traffic Engineering Division
Traffic Monitoring Section

The Virginia Department of Transportation (VDOT) conducts a program where traffic count data are gathered from sensors in or along streets and highways and other sources. From these data, estimates of the average number of vehicles that traveled each segment of road are calculated. VDOT periodically publishes booklets listing these estimates.

One of these booklets, titled “Average Daily Traffic Volumes with Vehicle Classification Data, on Interstate, Arterial and Primary Routes” includes a list of each Interstate and Primary highway segment with the estimated Annual Average Daily Traffic (AADT) for that segment. AADT is the total annual traffic estimate divided by the number of days in the year. This booklet also includes information such as estimates of the percentage of the AADT made up by 6 different vehicle types, ranging from cars to double trailer trucks; estimated Annual Average Weekday Traffic (AAWDT), which is the number of vehicles estimated to have traveled the segment of highway during a 24 hour weekday averaged over the year; as well as Peak Hour and Peak Direction factors used by planners to formulate design criteria.

In addition to the Primary and Interstate publication, one hundred books are published periodically, one for each of 100 areas across the state defined by VDOT for record-keeping purposes. These books include traffic volume estimates for roads within the county, cities, and towns within the area. These books are titled “Daily Traffic Volumes Including Vehicle Classification Estimates, where available; Jurisdiction Report numbers 00 through 99”.

Also available are a number of reports summarizing the average Vehicle Miles Traveled (VMT) in selected jurisdictions and other categories of highways. There are many different ways to present traffic volume summary information. Because the user determines the value of each presentation, the reports have been redesigned based on user requests and feedback. The people of the VDOT Traffic Engineering Division Traffic Monitoring Section who produce these books welcome requests for other helpful ways of presenting the summary information.

A compact disc (CD) is available that includes files in the Adobe® Portable Document Format (PDF) that can be displayed, searched, and printed using common desktop computer equipment. The CD includes the publications described above as well as a number of other reports, including specialized VMT summaries and smaller AADT reports for each city and town separately.

Publication Notes

Parallel Roads

For road inventory and management purposes, some roadways are counted separately by direction and have separately published traffic estimates for each direction of travel. Examples of such roadways are the interstate system and routes with separated facilities and (usually) one-way traffic facilities in urban areas. In these publications, they are referred to as parallel roads. As a convenience for the users of the publication, the listing for segments of roads with parallel segments are published with both the traffic estimates for their own direction of travel (e.g. I-95 Northbound) as well as the estimate of the total of all traffic on the same route including parallel roadways (all directions of I-95). The publication will have a "Combined Traffic Estimates for Parallel Roadways on this Route" or "Combined Traffic" identifiers for the combined direction of travel estimates.

Roadways such as I-395 with a North segment, a South segment and a separate Reversible lane segment will have the estimate for more than two parallel roadways included in the entire combined traffic estimate.

Some routes have very complicated paths through cities and towns. These parallel paths may be too complex to allow a relationship between nearby sections of the opposite direction on the same route. In this case, to indicate that the traffic estimates for such a road segment may not include all directions of traffic on that route, the line that would list the combined values will indicate "NA" for not available.

VDOT's traffic monitoring program includes more than 100,000 segments of roads and highways ranging from several mile sections of Interstate highways to very short sections of city streets. Due to problems experienced obtaining some traffic count data, and the level of quality necessary to maintain confidence in the data, no estimate is currently available for some segments of roadway. These segments are included in the publications indicating "NA" for not available. It is the intention of the VDOT Traffic Engineering Division Traffic Monitoring group to obtain the data necessary and to report traffic volume estimates on all road segments included in these publications.

Many of the road segments in this program are local secondary roads. The amount and detail of data collected on these roads are not as great as the data collected on higher volume roads. The vehicle classification, average weekday traffic volumes, and the theoretical design hour traffic volumes are not calculated for these roads. The publications indicate "NA" for the information that is not available.

This publication is based on a traffic monitoring program initiated in 1997. Because the data collection techniques and statistical evaluation processes are different than those used in previous years, comparison with previous publications may be misleading.

Glossary of Terms:

Route: The Route Number assigned to this segment of roadway with the master inventory route number if this is an overlapping route, with official street or highway name if available.

Length: Length of the traffic segment in miles.

AADT: Annual Average Daily Traffic. The estimate of typical daily traffic on a road segment for all days of the week, Sunday through Saturday, over the period of one year.

QA: Quality of AADT:

- A Average of Complete Continuous Count Data
- B Average of Selected Continuous Count Data
- F Factored Short Term Traffic Count Data
- G Factored Short Term Traffic Count Data with Growth Element
- H Historical Estimate
- M Manual Uncounted Estimate
- N AADT of Similar Neighboring Traffic Link
- O Provided By External Source
- R Raw Traffic Count, Unfactored

4Tire: Percentage of the traffic volume made up of motorcycles, passenger cars, vans and pickup trucks.

Bus: Percentage of the traffic volume made up of busses.

2Axle Truck: Percentage of the traffic volume made up of 2 axle single unit trucks (not including pickups and vans).

3+Axle Truck: Percentage of the traffic volume made up of single unit trucks with three or more axles.

1Trail Truck: Percentage of the traffic volume made up of units with a single trailer.

2Trail Truck: Percentage of the traffic volume made up of units with more than one trailer.

QC: Quality of Classification Data:

- A Average of Complete Continuous Count Data
- B Average of Selected Continuous Count Data
- C Short Term Classified Traffic Count Data
- F Factored Short Term Traffic Count Data
- H Historical Estimate
- M Mass Collective Average
- N Classification Estimates of Similar Neighboring Traffic Link

K Factor: The estimate of the portion of the traffic volume traveling during the peak hour or design hour.

QK: Quality of the K Factor estimate:

- A Factor based on 30th Highest Hour Observed During at least 250 days of Continuous Traffic Data
- B Factor based on other Hour Observed During Less than 250 days of Continuous Traffic Data
- F Factor based on Highest Hour Collected at in a 48 Hour Weekday Period
- M Factor based on Manual Estimate of design hour
- N Design Hour Factor (K Factor) of Similar Neighboring Traffic Link
- O Provided by External Source

Dir Factor: The estimate of the portion of the traffic volume traveling in the peak direction during the peak hour..

AAWDT: Average Annual Weekday Traffic. The estimate of typical traffic over the period of one year for the days between Monday through Thursday inclusive.






QW: Quality of AAWDT:

- A Average of Complete Continuous Count Data
- B Average of Selected Continuous Count Data
- F Factored Short Term Traffic Count Data
- G Factored Short Term Traffic Count Data with Growth Element
- M Manual Uncounted Estimate
- N AAWDT of Similar Neighboring Traffic Link
- O Provided by External Source





Year: Year for which the published values are appropriate. If the Quality of AADT (QA) is "R", the year is the year that the raw traffic count was collected, and if available,

Route Shield Legend

Route Systems

- North
 Interstate Route Traffic volume data for Interstate Routes and some other routes are reported separately by direction, as well as combined.
-  US Route
-  Virginia State Route
-  Frontage Road (F precedes frontage route number)
-  Secondary Route

Special Routes

- Bus
 Bus - Business Route
Bypas - Bypass Route
Truck - Truck Route
- ALT
 ALT - Alternate Route
Wye - Wye Route connector
-  P - Parallel Route; Southbound or Westbound direction lanes of a numbered route where they are on a different road facility than the other direction.
-  The VDOT Maintenance Jurisdiction number is displayed below the Secondary Route Number if the Maintenance Jurisdiction is different than the jurisdiction in the title of the report.

Virginia Department of Transportation
Traffic Engineering Division
2013
Annual Average Daily Traffic Volume Estimates By Section of Route
Floyd Maintenance Area

Route	Jurisdiction	Length	AADT	QA	4Tire	Bus	-----Truck-----				QC	K Factor	QK	Dir Factor	AAWDT	QW
							2Axle	3+Axle	1Trail	2Trail						
	From: Patrick County Line															
8 Parkway Lane South	Floyd County	0.34	1100	G	92%	1%	2%	2%	3%	0%	F	0.093	F	0.587	1200	G
	To: Blue Ridge Parkway															
8 Parkway Lane South	Floyd County	5.69	1900	G	92%	1%	2%	2%	3%	0%	F	0.091	F	0.571	2000	G
	To: SCL Floyd															
8 South Locust St	Town of Floyd (Maint: 31)	0.27	1900	N	92%	1%	2%	2%	3%	0%	N	0.091	N	0.571	2000	N
	To: US 221 Main St															
8 North Locust St	Town of Floyd (Maint: 31)	0.30	6800	G	97%	0%	1%	1%	1%	0%	F	0.09	F	0.581	7100	G
	To: NCL Floyd															
8 Webbs Mill Rd	Floyd County	4.07	6800	N	97%	0%	1%	1%	1%	0%	N	0.09	N	0.581	7100	N
	To: 31-730 Ridge View Rd															
8 Webbs Mill Rd	Floyd County	5.95	4800	A	97%	0%	1%	1%	1%	0%	C	0.114	A	0.678	5000	A
	To: Montgomery County Line															
	From: Patrick County Line															
48 Blue Ridge Parkway	Floyd County (Maint: US)	5.92	1000	O								NA			NA	
	To: Patrick County Line															
48 Blue Ridge Parkway	Floyd County (Maint: US)	5.23	820	O								NA			NA	
	To: SR 8															
48 Blue Ridge Parkway	Floyd County (Maint: US)	11.62	550	O								NA			NA	
	To: Franklin County Line															
48 Blue Ridge Parkway	Floyd County (Maint: US)	16.05	510	O								NA			NA	
	To: US 221															
48 Blue Ridge Parkway	Floyd County (Maint: US)	0.03	510	O								NA			NA	
	To: Roanoke County Line															
	From: Carroll County Line															
58 Danville Pike	Floyd County	1.57	1800	G	90%	1%	1%	1%	7%	0%	C	0.095	F	0.592	1900	G
	To: Patrick County Line															
	From: Carroll County Line															
221 Floyd Highway South	Floyd County	4.50	1900	G	96%	1%	1%	1%	1%	0%	F	0.085	F	0.533	1900	G
	To: 31-787 Near Willis Indian Village Rd															
	From: 31-787 Near Willis															
221 Floyd Highway South	Floyd County	2.91	2600	F	96%	1%	1%	1%	1%	0%	C	0.115	A	0.672	2700	F
	To: 31-750 Alum Ridge Rd															
221 Floyd Highway South	Floyd County	8.26	3300	G	96%	1%	1%	1%	1%	0%	F	0.092	F	0.646	3400	G
	To: WCL Floyd															
221 East Main St	Town of Floyd (Maint: 31)	0.33	3300	N	96%	1%	1%	1%	1%	0%	N	0.092	N	0.646	3400	N
	To: SR 8 Floyd C H															
221 West Main St	Town of Floyd (Maint: 31)	0.61	7500	G	97%	0%	1%	1%	1%	0%	F	0.083	F	0.523	7800	G
	To: ECL Floyd															

Virginia Department of Transportation
 Traffic Engineering Division
 2013
 Annual Average Daily Traffic Volume Estimates By Section of Route
 Floyd Maintenance Area

Route	Jurisdiction	Length	AADT	QA	4Tire	Bus	-----Truck-----				QC	K Factor	QK	Dir Factor	AAWDT	QW	
							2Axle	3+Axle	1Trail	2Trail							
221 Floyd Highway North	From: ECL Floyd																
	To: 31-860 Northeast of Floyd CH	Floyd County	2.04	7500	N	97%	0%	1%	1%	1%	0%	N	0.083	N	0.523	7800	N
221 Floyd Highway North	From: 31-860 Northeast of Floyd CH Shooting Creek Rd																
	To: 31-661 Booth Creek Rd Kings Store Rd	Floyd County	6.97	2500	G	97%	0%	1%	1%	1%	0%	F	0.096	F	0.536	2600	G
221 Floyd Highway North	From: 31-661 Booth Creek Rd Kings Store Rd																
	To: 31-642 Meadow Run Rd	Floyd County	3.79	2000	G	97%	0%	1%	1%	1%	0%	C	0.095	F	0.627	2100	G
221 Floyd Highway North	From: 31-642 Meadow Run Rd																
	To: Roanoke County Line	Floyd County	7.20	2700	G	97%	0%	1%	1%	1%	0%	F	0.103	F	0.681	2800	G

Virginia Department of Transportation
 Traffic Engineering Division
 2013
 Annual Average Daily Traffic Volume Estimates By Section of Route
 Floyd Maintenance Area

Route	Length	AADT	QA	4Tire	Bus	-----Truck-----				QC	K Factor	QK	Dir Factor	AAWDT	QW	Year	
						2Axle	3+Axle	1Trail	2Trail								
Floyd County																	
600 Burnett Rd	0.90	220	R	From: Patrick County Line				NA						NA			03/07/2012
				To: 31-603 E, Fork Mt Rd; Shelor Rd													
600 Shelor Rd	1.00	370	R	From: 31-603 W, Burnett Rd				NA						NA			03/07/2012
				To: 31-758 Buffalo Mountain Rd													
601 Lost Bent Rd	0.70	30	R	From: 31-740 White Rock Rd				NA						NA			04/09/2008
				To: 31-742 Lost Bent Rd													
601 Berry Hill Rd	1.80	20	R	From: 31-739 E, Reed Hill Rd				NA						NA			04/09/2008
				To: 31-739 W, Reed Hill Rd													
601 River Hill Rd	1.50	140	R	From: Dead End				NA						NA			04/09/2008
				To: Dead End													
602 Parkview Church Rd	0.30	20	R	From: 31-758 E, Buffalo Mountain Rd				NA						NA			04/23/2008
				To: 31-758 W, Buffalo Mountain Rd													
602 Phadettia Rd SW	1.70	240	R	From: 31-799 Conner Grove Rd				NA						NA			04/23/2008
				To: Dead End													
603 McAlexander Rd	1.60	20	R	From: 31-632 S, Shelor Rd				NA						NA			04/25/2008
				To: 31-632 N, Red Ford Rd													
603 Shelor Rd	1.83	250	R	From: 31-600 S, Burnett Rd				NA						NA			03/09/2012
				To: 31-600 S, Burnett Rd SW													
603 Fork Mt Rd	1.69	60	R	From: Blue Ridge Pkwy				NA						NA			03/07/2012
				To: Patrick County Line													
603 Mabry Mill Rd	0.98	110	R	From: 31-727 Moles Rd				NA						NA			03/07/2012
				To: 31-799 Conner Grove Rd													
604 Halls Store Rd	1.47	100	R	From: 31-726 Black Ridge Rd				NA						NA			03/07/2012
				To: 31-720 Happy Valley Rd													
605 Fairview Church Rd	2.35	80	R	From: 31-720 Fairview Church Rd				NA						NA			04/11/2008
				To: 31-724 Old Furnace Rd													
605 Happy Valley Rd	0.90	10	R	From: 31-724 Happy Valley Rd				NA						NA			04/11/2008
				To: 31-726 Black Ridge Rd													
605 Old Furnace Rd	1.90	50	R	From: 31-738 Easter Creek Rd				NA						NA			03/07/2012
				To: Dead End													
606 Airport Rd	0.60	30	R	From: 31-680 Starbuck Rd				NA						NA			03/13/2012
				To: Dead End													
607 Greer Rd	0.50	48	R	From: 31-679 Bethlehem Church Rd				NA						NA			03/21/2012
				To: Dead End													
608 Sunny Ridge Rd	2.44	60	R	From: 31-670 Double Springs Rd				NA						NA			03/27/2012
				To: 31-676 S, Hale Rd													
608 Sunny Ridge Rd	1.80	30	R	From: 31-676 S, Sunny Ridge Rd				NA						NA			03/26/2008
				To: 31-676 N, Ridge Rd													
608 Hale Rd	0.04	140	R	From: 31-676 N, Hale Rd				NA						NA			03/27/2012
				To: 31-673 Coles Knob Rd													

Virginia Department of Transportation
Traffic Engineering Division
2013
Annual Average Daily Traffic Volume Estimates By Section of Route
Floyd Maintenance Area

Route	Length	AADT	QA	4Tire	Bus	-----Truck-----				QC	K Factor	QK	Dir Factor	AAWDT	QW	Year	
						2Axle	3+Axle	1Trail	2Trail								
Floyd County																	
608	Laurel Church Rd	0.70	40	R								NA		NA		03/26/2008	
609	Fisher View Rd	0.10	120	R								NA		NA		03/29/2012	
610	Huffville Rd	2.90	210	R								NA		NA		03/29/2012	
610	Huffville Rd	0.10	360	R								NA		NA		03/29/2012	
610	Daniels Run Rd	2.30	940	G	96%	1%	1%	2%	0%	0%	F	0.119	F	0.558	980	G	2013
610	Daniels Run Rd	3.00	950	G	96%	1%	1%	2%	0%	0%	C	0.116	F	0.570	990	G	2013
610	Daniels Run	1.30	710	G	96%	1%	1%	2%	0%	0%	F	0.112	F	0.530	740	G	2013
610	Hummingbird Lane	2.85	350	R								NA		NA		03/23/2012	
610	Hummingbird Lane	0.90	9	R								NA		NA		03/21/2008	
611	Macks Mountain Rd	1.50	50	R								NA		NA		04/18/2008	
611	Macks Mountain Rd	0.51	80	R								NA		NA		03/13/2012	
612	Stonewall Rd	4.99	480	G	98%	0%	1%	0%	1%	0%	F	0.118	F	0.540	490	G	2013
612	Stonewall Rd	1.13	570	R								NA		NA		03/29/2012	
612	Daniels Run	1.47	1200	G	98%	0%	1%	0%	1%	0%	F	0.107	F	0.699	1300	G	2013
612	Daniels Run	0.81	1300	G	98%	0%	1%	0%	1%	0%	C	0.105	F	0.682	1400	G	2013
613	Berry Creek Rd	2.00	4	R								NA		NA		04/18/2008	
614	Lovell Rd	1.40	60	R								NA		NA		03/29/2012	
615	Griffith Lane	0.10	110	R								NA		NA		04/04/2008	
615	Haycock Rd	0.63	230	R								NA		NA		03/21/2012	
615	Barberry Rd	1.72	350	R								NA		NA		03/21/2012	
615	Barberry Rd	2.26	580	G	94%	1%	3%	1%	1%	0%	F	0.111	F	0.537	600	G	2013

Virginia Department of Transportation
Traffic Engineering Division
2013
Annual Average Daily Traffic Volume Estimates By Section of Route
Floyd Maintenance Area

Route	Length	AADT	QA	4Tire	Bus	-----Truck-----				QC	K Factor	QK	Dir Factor	AAWDT	QW	Year
						2Axle	3+Axle	1Trail	2Trail							
Town of Floyd																
(615) Barberry Rd	0.11	580	N	94%	1%	ECL Floyd				N	0.111	N	0.537	600	N	2013
(615) Barberry Rd	0.10	3100	G	94%	1%	31-798 Woods Gap Rd				F	0.173	F	0.689	3300	G	2013
US 221 W, West Main St																
Floyd County																
(615) Christiansburg Pike	0.70	2000	G	94%	1%	US 221 E, Floyd Hwy North				C	0.096	F	0.51	2100	G	2013
(615) Christiansburg Pike	0.90	1800	G	94%	1%	31-693 Needmore Lane				F	0.103	F	0.769	1800	G	2013
(615) Christiansburg Pike	7.13	680	G	94%	1%	31-817 N, Old Mill Rd				F	0.109	F	0.503	700	G	2013
(615) Christiansburg Pike	0.80	700	G	94%	1%	31-705 Sowers Rd				F	0.105	F	0.621	730	G	2013
Montgomery County Line																
(616) Otey Rd	1.30	50	R			31-705 Sowers Rd				NA			NA		04/02/2008	
Montgomery County Line																
(617) Carriage Rd	0.24	190	R			SR 8 Webbs Mill Rd				NA			NA		03/27/2012	
(617) White Oak Grove Rd	2.79	180	R			31-840 Carriage Rd				NA			NA		03/27/2012	
Montgomery County Line																
(618) Mt Elbert Rd	0.80	220	R			31-738 Easter Creek Rd				NA			NA		03/13/2012	
Montgomery County Line																
(619) Windy Ridge Rd	1.90	30	R			31-622 Indian Valley Post Office Rd				NA			NA		04/25/2008	
Carroll County Line																
(619) Phillips Rd	1.00	30	R							NA			NA		04/18/2008	
(619) Phillips Rd	1.80	70	R			31-755 Hollandsworth Rd				NA			NA		03/13/2012	
(619) Horse Ridge Rd	5.67	270	R			31-754 Macks Mountain Rd				NA			NA		03/13/2012	
(619) Homestead Rd	0.90	40	R			31-787 W, Indian Valley Rd				NA			NA		03/13/2012	
31-787 E, Indian Valley Rd																
Dead End																
(620) Tory Creek Rd	0.80	100	R			Carroll County Line				NA			NA		03/09/2012	
US 58 Danville Pike																
(621) Old Rifton School Rd	0.40	50	R			Dead End				NA			NA		03/26/2008	
31-672 Laurel Creek Rd																
(622) Indian Valley Post Office Rd	0.09	290	G	96%	1%	Carroll County Line				C	0.103	F	0.625	300	G	2013
(622) Indian Valley Post Office Rd	0.70	520	G	96%	1%	31-754 Macks Mountain Rd				F	0.096	F	0.735	540	G	2013
31-787 Indian Valley Rd																
(623) Borderline Rd	1.70	20	R			Carroll County Line				NA			NA		04/18/2008	
Carroll County Line																
(624) Reece Rd	1.60	60	R			31-761 S, Sugar Tree Rd				NA			NA		03/09/2012	
US 221 Floyd Hwy South																

Virginia Department of Transportation
Traffic Engineering Division
2013
Annual Average Daily Traffic Volume Estimates By Section of Route
Floyd Maintenance Area

Route	Length	AADT	QA	4Tire	Bus	-----Truck-----				QC	K Factor	QK	Dir Factor	AAWDT	QW	Year
						2Axle	3+Axle	1Trail	2Trail							
Floyd County																
(624) Shady Grove Rd	1.21	310	R			From: US 221 Floyd Highway South					NA			NA		03/09/2012
(624) Shady Grove Rd	3.60	90	R			To: 31-759 Vaughn Mill Rd					NA			NA		03/16/2012
						From: 31-622 Indian Valley Post Office Rd										
(625) Bolt Mill Rd	0.70	60	R			From: Carroll County Line					NA			NA		04/18/2008
						To: 31-758 Buffalo Mountain Rd										
(626) Mt Hebron Rd	0.20	50	R			From: Carroll County Line					NA			NA		04/18/2008
						To: 31-625 Bolt Mill Rd										
(627) Rocky Ridge Rd	0.90	30	R			From: Carroll County Line					NA			NA		04/23/2008
						To: 31-758 Buffalo Mountain Rd										
(628) Rock Church Rd	1.00	70	R			From: Carroll County Line					NA			NA		03/09/2012
						To: 31-758 Buffalo Mountain Rd										
(629) Long Mountain Rd	1.80	20	R			From: Carroll County Line					NA			NA		04/23/2008
						To: 31-758 Buffalo Mountain Rd										
(630) Burkes Fork Rd	3.80	50	R			From: 31-758 Buffalo Mountain Rd					NA			NA		04/25/2008
						To: 31-786 N, Boone Rd										
(630) Dogwood Lane	2.10	140	R			From: 31-799 Conner Grove Rd					NA			NA		03/09/2012
						To: 31-655 Higgs Rd										
(631) Sumpter Rd	0.60	60	R			From: 31-619 Horse Ridge Rd					NA			NA		03/13/2012
(631) Duncan Valley Rd	2.30	20	R			From: 31-787 S, Indian Valley Rd					NA			NA		04/16/2008
						To: 31-787 N, Indian Valley Rd										
(631) Sawmill Hill Rd	1.00	20	R			From: 1.00 ME 31-787 N					NA			NA		04/04/2008
						To: 1.00 ME 31-787 N,										
(631) Sawmill Hill Rd	1.80	10	R			From: 31-803 Akers Rd					NA			NA		04/09/2008
						To: 31-750 Alum Ridge Rd										
(632) Shelor Rd	1.80	230	R			From: Carroll County Line					NA			NA		03/09/2012
						To: 31-603 S, McAlexander Rd										
(632) Shelor Rd	0.54	180	R			From: 31-603 N, Red Ford Rd					NA			NA		03/09/2012
						To: 31-603 N, Shelor Rd										
(632) Red Ford Rd	0.46	30	R			From: Dead End					NA			NA		04/25/2008
						To: Dead End										
(633) Transfer Station Rd	0.25	380	R			From: 31-710 Storkers Knob Rd					NA			NA		04/04/2008
						To: 31-610 Daniels Run										
(634) Level Bottom Rd	1.20	20	R			From: 1.20 ME 31-610					NA			NA		03/21/2008
						To: 31-808 Diamond Knob Rd										
(635) Haycock Rd	1.50	50	R			From: 31-615 Griffith Lane					NA			NA		04/04/2008
						To: 31-860 S, Shooting Creek Rd										

Virginia Department of Transportation
Traffic Engineering Division
2013
Annual Average Daily Traffic Volume Estimates By Section of Route
Floyd Maintenance Area

Route	Length	AADT	QA	4Tire	Bus	-----Truck-----				QC	K Factor	QK	Dir Factor	AAWDT	QW	Year
						2Axle	3+Axle	1Trail	2Trail							
Floyd County																
(635) County Line Church Rd	1.60	10	R									NA		NA		03/28/2008
			From: 31-860 N, Shooting Creek Rd													
(635) County Line Church Rd	0.40	40	R									NA		NA		03/28/2008
			To: 31-715 Runnette Bag Rd													
(635) Thomas Farm Rd	1.34	50	R									NA		NA		04/25/2008
			From: 31-637 Thomas Farm Rd													
			To: 31-637 County Line Church Rd													
(635) Thomas Farm Rd	0.07	60	R									NA		NA		04/25/2008
			From: Blue Ridge Pkwy													
			To: 31-680 Starbuck Rd													
(636) Carthage Rd	0.61	30	R									NA		NA		04/09/2008
			From: 31-740 White Rock Rd													
			To: Dead End													
(637) New Haven Rd	1.10	150	R									NA		NA		03/21/2012
			From: 31-710 Woods Gap Rd													
(637) New Haven Rd	0.98	60	R									NA		NA		04/04/2008
			From: 31-615 Barberry Rd													
(637) New Haven Rd	0.60	90	R									NA		NA		04/04/2008
			From: 0.98 ME 31-615													
(637) Chestnut Lane	0.40	40	R									NA		NA		03/21/2012
			From: 31-860 Shooting Creek Rd													
(637) Thomas Farm Rd	1.30	40	R									NA		NA		03/21/2012
			From: Blue Ridge Pkwy													
			To: 31-635 County Line Church Rd													
(638) Walnut Knob Rd	0.40	70	R									NA		NA		03/28/2008
			From: Franklin County Line													
			To: 31-888 Cypress Dr													
(639) Radford Rd	0.50	20	R									NA		NA		03/28/2008
			From: 31-666 Cypress Dr; Franklin County Line													
			To: 31-888 E, Cypress Dr													
(639) Kellys Dr	1.10	80	R									NA		NA		03/23/2012
			From: 31-888 W, Cypress Dr													
			To: 31-640 W, Franklin Pike													
(639) River Ridge Rd	0.18	180	G	95%	0%	3%	1%	1%	0%	C	0.162	F	0.672	190	G	2013
			From: 31-640 E, Franklin Pike													
(639) River Ridge Rd	1.40	220	G	95%	3%	2%	1%	0%	0%	C	0.129	F	0.548	230	G	2013
			From: Blue Ridge Pkwy													
			To: 31-664 Boothe Creek Rd													
(639) Boothe Creek Rd	0.90	50	R									NA		NA		03/26/2008
			From: 31-664 River Ridge Rd													
			To: 31-661 N, Cannaday School Rd													
(639) White Locke Rd	1.00	90	R									NA		NA		03/23/2012
			From: 31-661 S, Cannaday School Rd													
			To: 31-668 Cannaday School Rd													
(640) Franklin Pike	1.44	230	G	94%	0%	2%	2%	3%	0%	C	0.112	F	0.69	240	G	2013
			From: Blue Ridge Pkwy; 31-681													
(640) Franklin Pike Rd	0.10	300	R									NA		NA		03/23/2012
			From: 31-666 Cypress Dr													
			To: Franklin County Line													
(641) Timberline Rd	3.14	30	R									NA		NA		03/21/2008
			From: US 221 Floyd Hwy North													
(641) Ponderosa Rd	0.50	40	R									NA		NA		03/26/2008
			From: Blue Ridge Pkwy NORTH													
			To: Blue Ridge Pkwy MID													
(641) Ponderosa Rd	0.20	50	R									NA		NA		03/23/2012
			From: Blue Ridge Pkwy SOUTH													
			To: 31-651 Stuart Rd													

Virginia Department of Transportation
Traffic Engineering Division
2013
Annual Average Daily Traffic Volume Estimates By Section of Route
Floyd Maintenance Area

Route	Length	AADT	QA	4Tire	Bus	-----Truck-----				QC	K Factor	QK	Dir Factor	AAWDT	QW	Year
						2Axle	3+Axle	1Trail	2Trail							
Floyd County																
(642) Poff Rd	0.40	8	R			From: Dead End					NA			NA		03/21/2008
(642) Conner Lane	0.30	60	R			To: Blue Ridge Pkwy					NA			NA		03/23/2012
(642) Graysville Rd	0.30	50	R			From: 31-648 Graysville Rd 31-648 Conner Rd					NA			NA		03/23/2012
(642) Meadow Run Rd	2.66	170	R			To: 31-711 Meadow Run Rd From: 31-711 Graysville Rd					NA			NA		03/23/2012
(642) Locust Grove Rd	0.55	670	R			To: US 221 Floyd Hwy North					NA			NA		03/29/2012
(642) Locust Grove Rd	0.85	470	R			From: 31-665 Good Neighbors Rd					NA			NA		03/29/2012
(643) Sweet Annie Dr	0.60	210	R			To: 31-610 Daniels Run					NA			NA		03/21/2008
(644) Pine Forest Rd	1.24	130	R			From: US 221 Floyd Hwy North					NA			NA		03/29/2012
(644) Pine Forest Rd	0.76	70	R			To: Dead End					NA			NA		03/29/2012
(644) Pine Forest Rd	0.70	120	R			From: 31-645 Twin Falls Rd					NA			NA		03/29/2012
(644) Pine Forest Rd	0.70	120	R			To: 1.24 MN 31-645					NA			NA		03/29/2012
(644) County Line Rd	1.25	320	R			From: 31-865 Sugar Run Rd					NA			NA		03/21/2008
(645) Twin Falls Rd	1.10	40	R			To: Roanoke County Line					NA			NA		03/29/2012
(645) Pine Forest Rd	0.20	160	R			From: US 221 Bent Mountain Rd					NA			NA		03/29/2012
(645) Twin Falls Rd	0.70	40	R			To: Dead End					NA			NA		03/29/2012
(645) Twin Falls Rd	1.61	170	R			From: 31-644 Pine Forest Rd 31-644 Twin Falls Rd					NA			NA		03/29/2012
(646) Holland Rd	0.40	50	R			To: 31-796 Copper Hill Rd					NA			NA		03/29/2012
(647) Deer Run Rd	2.50	90	R			From: 31-800 Siner Rd					NA			NA		03/29/2012
(647) Deer Run Rd	2.24	560	R			To: US 221 Floyd Hwy North					NA			NA		03/29/2012
(648) Graysville Rd	1.20	110	R			From: 31-642 Conner Rd					NA			NA		03/23/2012
(648) Jacks Mill Rd	1.60	70	R			To: 31-610 Hummingbird Lane					NA			NA		04/25/2008
(648) Jacks Mill Rd	0.93	80	R			From: 1.60 MN 31-610					NA			NA		03/21/2008
(649) Conner Rd	3.20	240	R			To: US 221 Floyd Hwy North					NA			NA		03/21/2008
						From: 31-610 Daniels Run					NA			NA		03/29/2012
						To: US 221 N, Floyd Hwy North					NA			NA		03/29/2012

Virginia Department of Transportation
Traffic Engineering Division
2013
Annual Average Daily Traffic Volume Estimates By Section of Route
Floyd Maintenance Area

Route	Length	AADT	QA	4Tire	Bus	-----Truck-----				QC	K Factor	QK	Dir Factor	AAWDT	QW	Year
						2Axle	3+Axle	1Trail	2Trail							
Floyd County																
(649) Bear Ridge Rd	1.20	30	R								NA			NA		03/21/2008
(649) Bear Ridge Rd	0.40	100	R								NA			NA		03/23/2012
(650) Mystic Lane	0.50	30	R								NA			NA		04/16/2008
(651) Stuart Rd	3.80	60	R								NA			NA		03/23/2012
(651) Stuart Rd	2.26	160	R								NA			NA		03/23/2012
(652) Gardner Rd	1.00	50	R								NA			NA		03/16/2012
(653) Shawsville Pike	0.30	360	G	96%	2%	1%	1%	0%	0%	F	0.114	F	0.648	370	G	2013
(653) Shawsville Pike	2.00	270	G	96%	2%	1%	1%	0%	0%	C	0.132	F	0.667	280	G	2013
(653) Shawsville Pike	0.30	280	G	96%	2%	1%	1%	0%	0%	F	0.13	F	0.632	290	G	2013
(653) Shawsville Pike	3.40	270	G	96%	2%	1%	1%	0%	0%	F	0.127	F	0.703	290	G	2013
(654) Goldfield Rd	1.60	10	R								NA			NA		03/21/2008
(654) Kings Store Rd	0.18	540	G	97%	1%	0%	1%	0%	0%	F	0.102	F	0.727	560	G	2013
(654) Kings Store Rd	1.39	420	G	97%	1%	0%	1%	0%	0%	C	0.108	F	0.765	430	G	2013
(655) Pulaski Rd	0.75	20	R								NA			NA		04/18/2008
(655) Macks Mountain Rd	0.32	120	R								NA			NA		03/13/2012
(655) Sumpter Rd	2.80	30	R								NA			NA		04/18/2008
(655) Higgs Rd	3.00	20	R								NA			NA		04/16/2008
(656) Deer Haven Rd	0.45	40	R								NA			NA		03/26/2008
(657) Weddle Rd	0.40	60	R								NA			NA		04/23/2008
(658) Scales Rd	0.24	60	R								NA			NA		04/03/2012
(659) Lick Ridge Rd	1.07	150	R								NA			NA		03/29/2012

Virginia Department of Transportation
Traffic Engineering Division
2013
Annual Average Daily Traffic Volume Estimates By Section of Route
Floyd Maintenance Area

Route	Length	AADT	QA	4Tire	Bus	-----Truck-----				QC	K Factor	QK	Dir Factor	AAWDT	QW	Year
						2Axle	3+Axle	1Trail	2Trail							
Floyd County																
(659) Griffith Creek Rd	1.92	30	R								NA			NA		03/26/2008
(660) Daniels Run	0.80	780	G	99%	0%	1%	0%	0%	0%	C	0.115	F	0.692	810	G	2013
(660) Goose Creek Run	2.90	30	R								NA			NA		03/26/2008
(660) Goose Creek Run	0.93	60	R								NA			NA		03/26/2008
(661) Smartsview Rd	0.80	40	R								NA			NA		03/21/2012
(661) Smartsview Rd	0.50	70	R								NA			NA		03/21/2012
(661) Thompson Rd	1.60	80	R								NA			NA		03/26/2008
(661) Cannaday School Rd	1.95	50	R								NA			NA		03/26/2008
(661) Boothe Creek Rd	0.80	170	R								NA			NA		03/23/2012
(661) Kings Store Rd	0.90	460	G	98%	2%	0%	0%	1%	0%	C	0.105	F	0.6	480	G	2013
(661) Kings Store Rd	0.50	440	G	98%	2%	0%	0%	1%	0%	F	0.103	F	0.528	460	G	2013
(661) Jerry Lane	1.60	330	R								NA			NA		03/29/2012
(662) Vest Tannery Rd	0.90	140	R								NA			NA		03/21/2008
(663) Sowers Mill Dam Rd	0.01	70	R								NA			NA		03/27/2012
(663) Sowers Mill Dam Rd	1.79	80	R								NA			NA		04/02/2008
(664) River Ridge Rd	1.20	180	G	94%	2%	2%	1%	1%	0%	C	0.121	F	0.56	190	G	2013
(665) Eanes Rd	2.20	20	R								NA			NA		03/21/2008
(665) Kings Store Rd	0.50	520	G	98%	1%	0%	0%	0%	0%	C	0.112	F	0.682	540	G	2013
(665) Good Neighbors Rd	1.57	210	G	97%	2%	0%	1%	0%	0%	C	NA			210	G	2013
(666) Cypress Dr	1.80	30	R								NA			NA		03/28/2008
(667) Meadow Creek Rd	0.60	20	R								NA			NA		03/28/2008

Virginia Department of Transportation
Traffic Engineering Division
2013
Annual Average Daily Traffic Volume Estimates By Section of Route
Floyd Maintenance Area

Route	Length	AADT	QA	4Tire	Bus	-----Truck-----				QC	K Factor	QK	Dir Factor	AAWDT	QW	Year
						2Axle	3+Axle	1Trail	2Trail							
Floyd County																
(668) Cannaday School Rd	0.50	40	R									NA		NA		03/26/2008
(668) Cannaday School Rd	2.10	280	R									NA		NA		03/21/2012
(669) Wilson Cemetery Rd	1.19	110	R									NA		NA		03/29/2012
(670) Double Springs Rd	1.60	47	R									NA		NA		03/27/2012
(670) Wilson Cemetery Rd	0.70	130	R									NA		NA		03/21/2008
(670) Goff Rd	1.40	20	R									NA		NA		03/21/2008
(670) Coles Knob Rd	0.10	340	G	91%	0%	1%	1%	6%	0%	C	0.107	F	0.512	350	G	2013
(671) Wild Cherry Rd	1.10	30	R									NA		NA		03/26/2008
(671) McNeil Hill Rd	1.00	110	R									NA		NA		02/29/2012
(672) Laurel Creek Rd	0.60	100	R									NA		NA		03/26/2008
(672) Laurel Creek Rd	0.70	110	R									NA		NA		03/26/2008
(672) Laurel Creek Rd	1.55	90	R									NA		NA		03/26/2008
(672) Laurel Creek Rd	0.65	190	R									NA		NA		03/29/2012
(672) Laurel Creek Rd	1.20	130	R									NA		NA		03/29/2012
(673) Coles Knob Rd	0.20	190	R									NA		NA		03/27/2012
(673) Coles Knob Rd	2.70	100	R									NA		NA		03/26/2008
(673) Coles Knob Rd	0.83	280	R									NA		NA		03/27/2012
(673) Coles Knob Rd	0.70	270	G	98%	1%	0%	0%	0%	0%	C	0.109	F	0.71	280	G	2013
(674) Dove Lane	0.25	90	R									NA		NA		04/02/2008
(675) Cana Rd	0.55	20	R									NA		NA		03/26/2008
(676) Hale Rd	1.80	150	R									NA		NA		03/27/2012

Virginia Department of Transportation
Traffic Engineering Division
2013
Annual Average Daily Traffic Volume Estimates By Section of Route
Floyd Maintenance Area

Route	Length	AADT	QA	4Tire	Bus	-----Truck-----				QC	K Factor	QK	Dir Factor	AAWDT	QW	Year
						2Axle	3+Axle	1Trail	2Trail							
Floyd County																
(676) Hale Rd	1.00	250	R								NA			NA		03/27/2012
(677) Dobbins Hollow Rd	1.90	80	R								NA			NA		04/02/2008
(678) Kelley School Rd	1.20	20	R								NA			NA		03/28/2008
(678) Kelley School Rd	0.10	30	R								NA			NA		03/28/2008
(679) Poor Farm Rd	2.67	200	G	97%	0%	1%	1%	0%	0%	C	0.119	F	0.607	200	G	2013
(679) Bethlehem Church Rd	0.97	350	G	96%	1%	2%	1%	0%	0%	C	0.114	F	0.585	360	G	2013
(679) Bethlehem Church Rd	4.62	160	G	96%	1%	2%	1%	0%	0%	F	0.124	F	0.531	160	G	2013
(679) Bethlehem Church Rd	1.70	260	G	96%	1%	2%	1%	0%	0%	F	0.105	F	0.623	260	G	2013
(679) Bethlehem Church Rd	0.62	350	G	96%	1%	2%	1%	0%	0%	F	0.092	F	0.714	360	G	2013
(680) Starbuck Rd	2.51	120	R								NA			NA		03/21/2012
(680) Starbuck Rd	1.46	30	R								NA			NA		04/25/2008
(680) Smartsview Rd	0.33	60	R								NA			NA		03/21/2012
(681) Franklin Pike	2.37	1500	G	93%	0%	1%	4%	2%	0%	C	0.100	F	0.592	1500	G	2013
(681) Franklin Pike	3.13	670	G	93%	0%	1%	4%	2%	0%	F	0.110	F	0.512	700	G	2013
(681) Franklin Pike	4.20	380	G	93%	0%	1%	4%	2%	0%	F	0.117	F	0.722	400	G	2013
(682) Paradise Lane	1.50	180	R								NA			NA		03/28/2008
(682) Harvestwood Rd	1.20	30	R								NA			NA		03/28/2008
(682) Harvestwood Rd	1.30	150	R								NA			NA		03/28/2008
(682) Spanglers Mill Rd	2.10	90	R								NA			NA		03/28/2008
(683) Roger Rd	1.39	220	R								NA			NA		04/04/2008
(683) Roger Rd	0.71	130	R								NA			NA		04/04/2008
(684) Dobbins Farm Rd	1.20	80	R								NA			NA		04/04/2008

Virginia Department of Transportation
Traffic Engineering Division
2013
Annual Average Daily Traffic Volume Estimates By Section of Route
Floyd Maintenance Area

Route	Length	AADT	QA	4Tire	Bus	-----Truck-----				QC	K Factor	QK	Dir Factor	AAWDT	QW	Year
						2Axle	3+Axle	1Trail	2Trail							
Floyd County																
(684) Dobbins Farm Rd	0.60	110	R			From: 1.20 MN Dead End					NA			NA		04/04/2008
(684) Red Oak Grove Rd	0.71	110	R			From: 31-685 Red Oak Grove Rd					NA			NA		03/27/2012
						To: 31-679 Bethlehem Church Rd										
(685) Red Oak Grove Rd	0.80	80	R			From: 31-686 Moore Rd					NA			NA		03/27/2012
						To: 31-684 Dobbins Farm Rd										
(686) Moore Rd	4.47	380	R			From: 31-615 Christiansburg Pike					NA			NA		03/27/2012
						To: 31-679 Bethlehem Church Rd										
(687) Pugh Rd	0.20	20	R			From: 31-739 Reed Hill Rd					NA			NA		04/09/2008
						To: Dead End										
(688) Music Rd	1.60	20	R			From: 31-739 Sam Reed Rd					NA			NA		04/02/2008
						To: 31-705 Beaver Creek Rd										
(689) Huckleberry Ridge Rd	2.70	170	R			From: 31-615 Christiansburg Pike					NA			NA		03/27/2012
						To: 31-679 Bethlehem Church Rd										
(690) Sandy Flats Rd	2.00	47	R			From: 31-860 Shooting Creek Rd					NA			NA		03/21/2012
						To: 31-682 Harvestwood Rd										
(690) Sandy Flats Rd	1.30	50	R			From: 31-679 Poor Farm Rd					NA			NA		03/21/2012
						To: 31-679 Poor Farm Rd										
(691) Lazy Lane	0.60	150	R			From: US 221 Floyd Hwy North					NA			NA		03/28/2008
						To: Dead End										
(692) Low Gap Rd	2.00	60	R			From: 31-729 Wills Ridge Rd					NA			NA		03/16/2012
						To: 31-730 Ridge View Rd										
(693) Needmore Lane	1.00	850	R			From: 31-695 Galen Lane					NA			NA		04/03/2012
						To: 31-615 Christiansburg Pike										
Town of Floyd																
(694) East Oxford St	0.13	2900	R			From: US 221 West Main St					NA			NA		04/03/2012
						To: 31-1001 Newtown Rd										
(694) Newtown Rd	0.21	640	R			From: 31-1001 East Oxford St					NA			NA		04/03/2012
						To: NCL Floyd										
Floyd County																
(694) Newtown Rd	0.51	640	N			From: NCL Floyd					NA			NA		04/03/2012
						To: 31-693 Needmore Lane										
(695) Needmore Lane	0.05	540	R			From: SR 8 S, Webbs Mill Rd N					NA			NA		04/03/2012
						To: 31-693 Galen Lane										
(695) Galen Lane	0.25	10	R			From: 31-693 Needmore Lane					NA			NA		04/04/2008
						To: SR 8 N, Webbs Mill Rd N										
(696) Valley Dr	1.45	60	R			From: 31-813 Penn Rd					NA			NA		04/02/2008
						To: 1.45 ME 31-813										
(696) Valley Dr	0.33	110	R			From: WCL Floyd					NA			NA		04/04/2008
						To: WCL Floyd										

Virginia Department of Transportation
Traffic Engineering Division
2013
Annual Average Daily Traffic Volume Estimates By Section of Route
Floyd Maintenance Area

Route	Length	AADT	QA	4Tire	Bus	-----Truck-----				QC	K Factor	QK	Dir Factor	AAWDT	QW	Year
						2Axle	3+Axle	1Trail	2Trail							
Town of Floyd																
(696) Penn Ave	0.31	580	R			From: WCL Floyd					NA			NA		04/03/2012
						To: SR 8, North Locust St										
Floyd County																
(697) Deer Field Lane	1.10	80	R			From: Dead End					NA			NA		03/27/2012
						To: 31-615 Christiansburg Pike										
(698) Little River Rd	0.70	60	R			From: Dead End					NA			NA		04/02/2008
						To: SR 8 Webbs Mill Rd N										
(699) Bluebird Rd	1.15	60	R			From: Dead End					NA			NA		03/27/2012
						To: 31-615 Christiansburg Pike										
(700) Simmental Rd	0.37	47	R			From: Dead End					NA			NA		03/16/2012
						To: 31-729 Wills Ridge Rd										
(701) Rocky Hollow Rd	0.20	30	R			From: Dead End					NA			NA		04/23/2008
						To: 31-758 Buffalo Mountain Rd										
(702) Sumner Rd	0.30	40	R			From: 31-706 Thunderstruck Rd					NA			NA		03/27/2012
						To: Dead End										
(703) Autumn Dr	1.25	60	R			From: Dead End					NA			NA		03/21/2008
						To: 31-865 Sugar Run Rd										
(704) Dickerson Rd	0.25	30	R			From: Dead End					NA			NA		04/09/2008
						To: 31-738 Easter Creek Rd										
(705) Beaver Creek Rd	3.50	130	R			From: 31-730 Ridge View Rd					NA			NA		03/16/2012
						To: SR 8 W, Webbs Mill Rd N										
(705) Slusher Store Rd	0.67	260	R			From: SR 8 E, Webbs Mill Rd N					NA			NA		03/27/2012
						To: 31-706 S, Thunderstruck Rd										
(705) Sowers Rd	3.10	50	R			From: 31-706 S, Thunderstruck Rd; Nixon Rd					NA			NA		04/02/2008
						To: 31-616 Otey Rd										
(705) Sowers Rd	0.94	40	R			From: 0.94 ME 31-616					NA			NA		04/02/2008
						To: 31-615 Christiansburg Pike										
(706) Nixon Rd	0.30	30	R			From: 31-617 White Oak Grove Rd					NA			NA		03/27/2012
						To: 0.30 MS 31-617										
(706) Thunderstruck Rd	2.00	20	R			From: 31-705 N, Sowers Rd					NA			NA		04/02/2008
						To: 31-705 S, Slusher Store Rd										
(706) Thunderstruck Rd	0.30	60	R			From: 31-705 S, Slusher Store Rd					NA			NA		04/02/2008
						To: 31-615 Christiansburg Pike										
(707) Rock Rd	0.20	60	R			From: Dead End					NA			NA		04/11/2008
						To: 31-708 Whispering Rock Rd										
(708) Whispering Rock Rd	0.40	20	R			From: 31-710 Woods Gap Rd					NA			NA		04/04/2008
						To: Dead End; Gap										

Virginia Department of Transportation
Traffic Engineering Division
2013
Annual Average Daily Traffic Volume Estimates By Section of Route
Floyd Maintenance Area

Route	Length	AADT	QA	4Tire	Bus	-----Truck-----				QC	K Factor	QK	Dir Factor	AAWDT	QW	Year
						2Axle	3+Axle	1Trail	2Trail							
Floyd County																
(708) Whispering Rock Rd	0.40	60	R			From: Dead End; Gap					NA			NA		03/21/2012
(708) Whispering Rock Rd	0.06	80	R			From: 31-707 Rock Rd					NA			NA		04/11/2008
						To: 31-615 Barberry Rd										
(709) Parkway Lane	1.60	50	R			From: SR 8 Pkwy Lane South					NA			NA		03/21/2012
(709) Woods Gap Rd	0.60	10	R			From: Blue Ridge Pkwy					NA			NA		04/10/2008
(709) Morning Dew Lane	1.90	10	R			From: Blue Ridge Pkwy					NA			NA		04/04/2008
						To: 31-615 Haycock Rd										
(710) Woods Gap Rd	1.00	60	R			From: Blue Ridge Pkwy					NA			NA		03/21/2012
(710) Woods Gap Rd	2.60	380	R			From: 31-714 Roberson Mill Rd					NA			NA		03/21/2012
(710) Storkers Knob Rd	0.80	600	R			From: 31-798 Storkers Knob Rd					NA			NA		04/13/2012
						To: 31-798 Woods Gap Rd										
						To: SR 8 Parkway Lane South										
(711) Graysville Rd	0.60	60	R			From: 31-641 Timberline Rd					NA			NA		03/21/2008
						To: 31-642 Meadow Run Rd										
(712) Hope Rd	0.69	120	R			From: 31-714 Roberson Mill Rd					NA			NA		03/21/2012
(712) Hope Rd	0.81	60	R			From: 0.69 ME 31-714					NA			NA		04/11/2008
						To: 31-709 Pkwy Lane										
(714) Spring Dale Rd	0.55	30	R			From: 31-716 Tuggles Gap Rd					NA			NA		04/11/2008
(714) Spring Dale Rd	1.45	60	R			From: 0.55 MN 31-716					NA			NA		04/11/2008
						To: SR 8 N, Parkway Lane South										
						To: SR 8 S, Parkway Lane South										
(714) Roberson Mill Rd	0.50	220	R			From: 31-712 Hope Rd					NA			NA		03/21/2012
(714) Roberson Mill Rd	2.00	50	R			From: 31-710 Woods Gap Rd; Gap					NA			NA		04/11/2008
(714) Buffalo Lane	0.10	40	R			From: 31-709 Morning Dew Lane; Gap					NA			NA		03/21/2012
(714) James Lane	0.10	10	R			From: Blue Ridge Pkwy					NA			NA		04/04/2008
						To: Dead End										
(715) Runnette Bag Rd	0.60	10	R			From: Dead End					NA			NA		03/28/2008
						To: 31-635 County Line Church Rd										
(716) Tuggles Gap Rd	2.00	60	R			From: SR 8, Blue Ridge Pkwy					NA			NA		04/11/2008
(716) Fairview Church Rd	0.20	160	R			From: 31-720 E, Fairview Church Rd					NA			NA		03/07/2012
						To: 31-720 E, Tuggles Gap Rd										
(716) Cox Store Rd	2.10	70	R			From: 31-720 W, Cox Store Rd					NA			NA		04/11/2008
						To: 31-720 W, Fairview Church Rd										
(716) Cox Store Rd	1.00	90	R			From: 31-717 Krisiti Lane					NA			NA		03/07/2012
						To: 31-807 Canning Factory Rd										

Virginia Department of Transportation
Traffic Engineering Division
2013
Annual Average Daily Traffic Volume Estimates By Section of Route
Floyd Maintenance Area

Route	Length	AADT	QA	4Tire	Bus	-----Truck-----				QC	K Factor	QK	Dir Factor	AAWDT	QW	Year
						2Axle	3+Axle	1Trail	2Trail							
Floyd County																
(717) Krisiti Lane	0.50	50	R									NA		NA		03/07/2012
(717) Krisiti Lane	0.50	60	R									NA		NA		04/25/2008
(717) Fairview Church Rd	0.95	450	R									NA		NA		03/07/2012
(718) Mill Run Rd	0.50	70	R									NA		NA		04/11/2008
(719) Laurel Branch Rd	3.38	310	G	99%	1%	0%	0%	0%	0%	C	0.116	F	0.676	320	G	2013
(720) Fairview Church Rd	0.50	70	R									NA		NA		03/07/2012
(720) Fairview Church Rd	1.00	80	R									NA		NA		03/07/2012
(720) Fairview Church Rd	0.70	120	R									NA		NA		03/07/2012
(720) Fairview Church Rd	1.30	290	R									NA		NA		03/07/2012
(720) Via Dr	0.90	20	R									NA		NA		04/11/2008
(720) Long Level Rd	0.20	310	R									NA		NA		03/07/2012
(720) Epperly Mill Rd	2.90	90	R									NA		NA		03/07/2012
(720) Epperly Mill Rd	0.20	300	R									NA		NA		03/07/2012
(721) Falling Branch Rd	1.25	90	R									NA		NA		04/11/2008
(721) Falling Branch Rd	0.25	130	R									NA		NA		04/11/2008
(722) Long Level Rd	1.60	310	R									NA		NA		03/07/2012
(722) Rose Hill Rd	0.55	60	R									NA		NA		03/12/2012
(723) Patrick Rd	0.60	10	R									NA		NA		04/11/2008
(724) Old Furnace Rd	1.02	20	R									NA		NA		04/11/2008
(725) Millimeter Rd	0.06	20	R									NA		NA		04/11/2008
(726) Black Ridge Rd	6.79	430	R									NA		NA		03/07/2012

Virginia Department of Transportation
Traffic Engineering Division
2013
Annual Average Daily Traffic Volume Estimates By Section of Route
Floyd Maintenance Area

Route	Length	AADT	QA	4Tire	Bus	-----Truck-----				QC	K Factor	QK	Dir Factor	AAWDT	QW	Year
						2Axle	3+Axle	1Trail	2Trail							
Floyd County																
(726) Black Ridge Rd	0.50	680	R								NA		NA			03/17/2012
			From: 31-804 Rush Fork Rd													
			To: 31-807 Canning Factory Rd													
(726) Black Ridge Rd; Canning Factory Rd	0.10	860	G	95%	1%	1%	1%	2%	0%	C	0.111	F	0.546	900	G	2013
			From: 31-807 Black Ridge Rd; Canning Factory Rd													
			To: US 221 Floyd Hwy South													
(727) Moles Rd	0.44	30	R								NA		NA			04/23/2008
			From: Dead End													
			To: 0.44 MN Dead End													
(727) Moles Rd	0.51	60	R								NA		NA			04/23/2008
			From: 31-604 Halls Store Rd													
(727) Moles Rd	1.00	130	R								NA		NA			03/16/2012
			From: 31-799 Conner Grove Rd													
(727) Union School Rd	1.20	420	G	98%	1%	0%	0%	0%	0%	F	0.107	F	0.674	440	G	2013
			From: 31-772 Kyle Weeks Rd													
(727) Union School Rd	3.60	390	G	98%	1%	0%	0%	0%	0%	C	0.117	F	0.653	400	G	2013
			From: US 221 Floyd Hwy South													
(728) Wade Rd	0.70	40	R								NA		NA			04/09/2008
			From: 31-740 Ferney Creek Rd													
			To: 31-743 Reedsville Rd													
(728) Reedsville Rd	1.20	80	R								NA		NA			04/09/2008
			From: 31-743 Wade Rd													
			To: 31-729 N, Laurel Ranch Rd													
(728) Wildwood Rd	0.45	30	R								NA		NA			04/11/2008
			From: 31-729 S, Laurel Ranch Rd													
			To: Dead End													
(729) Laurel Branch Rd	4.45	260	R								NA		NA			03/16/2012
			From: US 221 Floyd Hwy South													
			To: 31-719 Wills Ridge Rd													
(729) Wills Ridge Rd	2.96	460	R								NA		NA			03/16/2012
			From: 31-719 Laurel Branch Rd													
			To: SR 8 Webbs Mill Rd													
(730) Parker Lane	0.80	20	R								NA		NA			04/16/2008
			From: 31-787 Indian Valley Rd													
			To: 0.80 ME 31-787													
(730) Parker Lane	0.15	20	R								NA		NA			04/16/2008
			From: 31-751 Parker Lane													
(730) Duncans Chapel Rd	4.07	440	G	96%	2%	1%	0%	0%	0%	F	0.127	F	0.615	460	G	2013
			From: 31-750 Alum Ridge Rd													
(730) Duncans Chapel Rd; Ridge View Rd	0.90	500	G	96%	2%	1%	0%	0%	0%	F	0.101	F	0.526	520	G	2013
			From: 31-705 Beaver Creek Rd													
(730) Ridge View Rd	2.70	700	G	96%	2%	1%	0%	0%	0%	C	0.095	F	0.958	720	G	2013
			From: SR 8 Webbs Mill Rd N													
(731) Chestnut Ridge Rd	0.45	30	R								NA		NA			04/02/2008
			From: 31-729 Wills Ridge Rd													
			To: Dead End													
(732) Buffalo Springs Lane	0.60	48	R								NA		NA			03/09/2012
			From: Dead End													
			To: 31-630 Burks Fork Rd													
(734) Cindy Lane	0.20	20	R								NA		NA			03/23/2012
			From: Dead End													
			To: 31-647 Deer Run Rd													
(735) Dusty Rock Rd	0.02	80	R								NA		NA			03/13/2012
			From: 31-750 Alum Ridge Rd													
			To: 0.02 ME 31-750													

Virginia Department of Transportation
Traffic Engineering Division
2013
Annual Average Daily Traffic Volume Estimates By Section of Route
Floyd Maintenance Area

Route	Length	AADT	QA	4Tire	Bus	-----Truck-----				QC	K Factor	QK	Dir Factor	AAWDT	QW	Year
						2Axle	3+Axle	1Trail	2Trail							
Floyd County																
(735) Dusty Rock Rd	1.80	80	R			From: 0.02 ME 31-750					NA			NA		04/02/2008
(735) Dusty Rock Rd	1.03	250	R			From: 31-864 Country Lane					NA			NA		03/13/2012
						To: SR 8 Webbs Mill Rd N										
(736) Camp Creek Rd	1.00	190	R			From: Dead End					NA			NA		03/13/2012
						To: SR 8 Webbs Mill Rd N										
(737) Lester Rd	0.80	130	R			From: 31-739 Reed Hill Rd					NA			NA		04/09/2008
						To: 31-738 Easter Creek Rd										
(738) Mt Elbert Rd	1.60	230	R			From: 31-750 N, Alum Ridge Rd					NA			NA		03/13/2012
						To: 31-618 Easter Creek Rd										
(738) Easter Creek Rd	1.70	30	R			From: 31-618 Mt Elbert Rd					NA			NA		04/09/2008
						To: 31-704 Dickerson Rd										
(738) Easter Creek Rd	0.70	90	R			From: 31-750 S, Alum Ridge Rd					NA			NA		04/09/2008
						To: 31-740 White Rock Rd										
(739) Reed Hill Rd	3.70	60	R			From: 31-742 Lost Bent Rd					NA			NA		03/13/2012
(739) Lester Rd	1.18	120	R			From: 31-750 Alum Ridge Rd					NA			NA		03/16/2012
(739) Sam Reed Rd	1.20	170	R			From: 31-688 Music Rd					NA			NA		03/16/2012
(739) Sam Reed Rd	0.60	90	R			From: 31-730 Duncans Chapel Rd					NA			NA		04/02/2008
(740) Indigo Mountain Rd	2.10	20	R			From: US 221 Floyd Hwy South					NA			NA		04/16/2008
						To: 31-769 N, Ferney Creek Rd										
(740) Ferney Creek Rd	0.97	10	R			From: 31-769 N, Indigo Mountain Rd					NA			NA		04/09/2008
						To: 31-728 Wade Rd										
(740) Ferney Creek Rd	0.43	50	R			From: 31-747 Ferney Creek Rd; Gap					NA			NA		03/16/2012
						To: Dead End; Gap										
(740) Weeks Rd	1.80	70	R			From: 31-730 W, Duncans Chapel Rd					NA			NA		04/16/2008
						To: 31-730 E, Duncans Chapel Rd										
(740) Posey Rd	0.90	290	R			From: 31-750 S, Alum Ridge Rd					NA			NA		03/16/2012
						To: 31-750 N, Alum Ridge Rd										
(740) White Rock Rd	1.55	220	G	75%	5%	18%	0%	2%	0%	C	0.123	F	0.6	230	G	2013
						To: 31-814 Dulaney Rd										
(740) White Rock Rd	3.75	180	G	75%	5%	18%	0%	2%	0%	F	0.130	F	0.549	180	G	2013
						To: 31-787 Indian Valley Rd										
(742) Lost Bent Rd	1.20	50	R			From: 31-601 Berry Hill Rd					NA			NA		03/16/2012
						To: 31-739 Lester Rd; Reed Hill Rd										
(743) Reedsville Rd	3.20	40	R			From: 31-750 Alum Ridge Rd					NA			NA		04/25/2008
						To: 31-728 Wade Rd										
(744) Rolling Fork Lane	0.05	10	R			From: Dead End					NA			NA		03/26/2008
						To: 31-672 Laurel Creek Rd										

Virginia Department of Transportation
Traffic Engineering Division
2013
Annual Average Daily Traffic Volume Estimates By Section of Route
Floyd Maintenance Area

Route	Length	AADT	QA	4Tire	Bus	-----Truck-----				QC	K Factor	QK	Dir Factor	AAWDT	QW	Year
						2Axle	3+Axle	1Trail	2Trail							
Floyd County																
(745) King Ranch Rd	0.20	70	R										NA	NA		04/11/2008
(746) Graham Rd	1.70	30	R										NA	NA		04/16/2008
(747) Kings Trail	1.10	10	R										NA	NA		04/09/2008
(747) Ferney Creek Rd	1.60	30	R										NA	NA		04/25/2008
(748) Parkview Rd	0.70	690	R										NA	NA		04/03/2012
(749) Rocky Hill Rd	1.90	70	R										NA	NA		04/18/2008
(750) Alum Ridge Rd	4.60	890	G	97%	1%	1%	1%	1%	0%	C	0.114	F	0.595	920	G	2013
(750) Alum Ridge Rd	2.07	980	G	97%	1%	1%	1%	1%	0%	F	0.107	F	0.77	1000	G	2013
(750) Alum Ridge Rd	1.63	1100	G	97%	1%	1%	1%	1%	0%	F	0.1	F	0.757	1100	G	2013
(750) Alum Ridge Rd	1.06	1100	G	97%	1%	1%	1%	1%	0%	F	0.099	F	0.738	1200	G	2013
(750) Alum Ridge Rd	0.88	1100	G	97%	1%	1%	1%	1%	0%	F	0.123	F	0.538	1200	G	2013
(750) Alum Ridge Rd	1.76	1300	G	97%	1%	1%	1%	1%	0%	F	0.101	F	0.843	1300	G	2013
(751) Sutphin Rd	1.88	130	R										NA	NA		03/13/2012
(751) Windy Hill Rd	0.70	110	R										NA	NA		03/13/2012
(751) Indian Creek Rd	1.75	140	R										NA	NA		03/13/2012
(751) Duncans Chapel Rd	0.90	280	G	97%	1%	1%	0%	0%	0%	C	0.118	F	0.579	290	G	2013
(752) Simpkins Rd	0.30	4	R										NA	NA		04/09/2008
(752) Mill Rd	1.10	30	R										NA	NA		04/09/2008
(753) Indian Creek Rd	1.10	20	R										NA	NA		04/18/2008
(754) Macks Mountain Rd	1.46	310	G	96%	0%	1%	2%	0%	0%	C	0.18	F	0.903	320	G	2013
(754) Macks Mountain Rd	2.44	140	G	96%	0%	1%	2%	0%	0%	F	0.151	F	0.667	150	G	2013

Virginia Department of Transportation
Traffic Engineering Division
2013
Annual Average Daily Traffic Volume Estimates By Section of Route
Floyd Maintenance Area

Route	Length	AADT	QA	4Tire	Bus	-----Truck-----				QC	K Factor	QK	Dir Factor	AAWDT	QW	Year
						2Axle	3+Axle	1Trail	2Trail							
Floyd County																
(755) Hollandsworth Rd	1.50	10	R								NA			NA		04/18/2008
(756) Hollandsworth Rd	1.00	90	R								NA			NA		04/18/2008
(757) Hylton Rd	1.10	40	R								NA			NA		04/18/2008
(757) Hylton Rd	1.30	100	R								NA			NA		04/18/2008
(758) Woodberry Rd	0.80	240	G	98%	0%	0%	0%	1%	0%	F	0.113	F	0.517	250	G	2013
(758) Buffalo Mountain Rd	1.70	200	G	98%	0%	0%	0%	1%	0%	C	0.102	F	0.6	210	G	2013
(758) Buffalo Mountain Rd	3.45	210	R								NA			NA		03/09/2012
(758) Buffalo Mountain Rd	2.16	130	R								NA			NA		04/23/2008
(758) Buffalo Mountain Rd	1.75	190	R								NA			NA		03/09/2012
(758) Buffalo Mountain Rd	3.32	290	R								NA			NA		03/09/2012
(758) Camp Five Rd	1.40	370	R								NA			NA		03/09/2012
(758) Camp Five Rd	1.20	150	R								NA			NA		04/18/2008
(759) Vaughn Mill Rd	2.50	60	R								NA			NA		04/18/2008
(760) Quesenberry Rd	3.00	30	R								NA			NA		04/18/2008
(760) Windsor Rd	1.10	30	R								NA			NA		04/18/2008
(761) Sugar Tree Rd	0.90	40	R								NA			NA		04/18/2008
(761) Sugar Tree Rd	0.60	70	R								NA			NA		04/18/2008
(761) Sugar Tree Rd	0.20	100	R								NA			NA		03/09/2012
(761) Mira Ford Rd	0.55	20	R								NA			NA		04/18/2008
(762) Gardner Rd	0.30	50	R								NA			NA		04/18/2008
(762) Dusty Mile Rd	1.03	20	R								NA			NA		04/18/2008

Virginia Department of Transportation
Traffic Engineering Division
2013
Annual Average Daily Traffic Volume Estimates By Section of Route
Floyd Maintenance Area

Route	Length	AADT	QA	4Tire	Bus	-----Truck-----				QC	K Factor	QK	Dir Factor	AAWDT	QW	Year
						2Axle	3+Axle	1Trail	2Trail							
Floyd County																
(763) Deer Valley Rd	2.10	6	R			From: 31-787 Indian Valley Rd					NA			NA		04/16/2008
						To: 31-764 Merifield Rd										
(764) Burks Fork Rd	1.00	220	R			From: 31-630 Dogwood Lane					NA			NA		03/09/2012
(764) Merifield Rd	1.54	47	R			From: US 221 Floyd Hwy South					NA			NA		03/16/2012
(764) Merifield Rd	3.00	80	R			From: 31-763 Deer Valley Rd					NA			NA		04/16/2008
						To: 31-730 Duncans Chapel Rd										
(765) Keith Rd	0.50	30	R			From: 31-764 Merifield Rd					NA			NA		04/25/2008
(765) Keith Rd	0.10	50	R			From: 0.50 ME 31-764					NA			NA		04/16/2008
						To: 31-768 Firehouse Rd										
(766) Talford Rd	0.10	370	R			From: 31-750 Alum Ridge Rd					NA			NA		03/16/2012
						To: 31-767 Easy Dr										
(766) Easy Dr	2.20	170	R			From: 31-767 Talford Rd					NA			NA		04/25/2008
						To: 31-730 Duncans Chapel Rd										
(767) Talford Rd	0.30	170	R			From: 31-768 Firehouse Rd					NA			NA		03/16/2012
(767) Talford Rd	1.10	210	R			From: 31-789 Clay Rd					NA			NA		03/16/2012
						To: 31-766 Easy Dr										
(768) Kyle Weeks Rd	2.10	290	R			From: 31-771 Harris Hollow Rd					NA			NA		03/09/2012
						To: US 221 E, Floyd Hwy South										
(768) Firehouse Rd	1.88	570	R			From: US 221 W, Floyd Hwy South					NA			NA		03/16/2012
(768) Firehouse Rd	0.30	200	R			From: 31-767 Talford Rd					NA			NA		03/16/2012
(768) Firehouse Rd	1.39	130	R			From: 31-765 Keith Rd					NA			NA		04/16/2008
						To: 31-766 Easy Dr										
(769) Reed Lane	0.50	50	R			From: 31-787 Indian Valley Rd					NA			NA		04/16/2008
						To: 31-764 S, Merifield Rd										
(769) Willis Mill	0.40	20	R			From: 31-764 N, Merifield Rd					NA			NA		04/16/2008
						To: 31-768 S, Firehouse Rd										
(769) Agnes Lane	2.20	110	R			From: 31-768 N, Firehouse Rd					NA			NA		03/16/2012
						To: 31-750 S, Alum Ridge Rd										
(769) Ferney Creek Rd	1.40	70	R			From: 31-750 Alum Ridge Rd					NA			NA		04/09/2008
						To: 31-740 N, Indigo Mountain Rd										
(769) Gold Finch Rd	0.70	30	R			From: 31-740 S, Indigo Mountain Rd					NA			NA		04/16/2008
						To: 31-746 Graham Rd										
(770) Big Rock Rd	0.40	100	R			From: 31-768 Kyle Weeks Rd					NA			NA		03/09/2012
						To: US 221 Floyd Hwy South										
(771) Chestnut Creek Lane	0.80	70	R			From: 31-799 Conner Grove Rd					NA			NA		04/23/2008
						To: 31-772 Kyle Weeks Rd										

Virginia Department of Transportation
Traffic Engineering Division
2013
Annual Average Daily Traffic Volume Estimates By Section of Route
Floyd Maintenance Area

Route	Length	AADT	QA	4Tire	Bus	-----Truck-----				QC	K Factor	QK	Dir Factor	AAWDT	QW	Year
						2Axle	3+Axle	1Trail	2Trail							
Floyd County																
(771) Kyle Weeks Rd	0.90	160	R								NA			NA		04/23/2008
(771) Harris Hollow Rd	0.80	20	R								NA			NA		04/23/2008
(771) Harris Hollow Rd	1.60	140	R								NA			NA		04/23/2008
(772) Kyle Weeks Rd	1.60	90	R								NA			NA		03/07/2012
(773) Elephant Curve Rd	0.61	20	R								NA			NA		03/16/2012
(774) John Deere Rd	0.90	30	R								NA			NA		04/16/2008
(775) Henry Lane	0.60	100	R								NA			NA		04/16/2008
(776) Sawmill Rd	0.59	60	R								NA			NA		03/07/2012
(777) Winery Rd	0.60	190	R								NA			NA		03/07/2012
(779) Deharts Store Rd	0.60	10	R								NA			NA		04/23/2008
(780) Turnip Patch Rd	1.40	30	R								NA			NA		04/25/2008
(781) Mat Rd	1.20	20	R								NA			NA		04/25/2008
Carroll County																
(781) Mat Rd	0.30	20	R								NA			NA		08/06/2002
Floyd County																
(782) Telling Rd	0.10	40	R								NA			NA		04/18/2008
(783) Thistle Hill Rd	1.60	30	R								NA			NA		04/23/2008
(784) Burks Fork Rd	1.60	50	R								NA			NA		04/23/2008
(785) Burks Fork Rd	0.70	40	R								NA			NA		04/23/2008
(785) Hylton Hollow Rd	0.50	20	R								NA			NA		04/23/2008
(785) Hylton Hollow Rd	1.00	10	R								NA			NA		04/23/2008

Virginia Department of Transportation
Traffic Engineering Division
2013
Annual Average Daily Traffic Volume Estimates By Section of Route
Floyd Maintenance Area

Route	Length	AADT	QA	4Tire	Bus	-----Truck-----				QC	K Factor	QK	Dir Factor	AAWDT	QW	Year
						2Axle	3+Axle	1Trail	2Trail							
Floyd County																
(785) Hylton Hollow Rd	0.90	8	R									NA		NA		04/23/2008
(786) Boone Rd	2.00	60	R									NA		NA		03/09/2012
(786) Laurel Knob Rd	0.40	30	R									NA		NA		04/23/2008
(787) Indian Valley Rd	5.67	410	G	98%	0%	1%	1%	0%	0%	C	0.102	F	0.587	430	G	2013
(787) Indian Valley Rd	1.23	540	G	98%	0%	1%	1%	0%	0%	F	0.113	F	0.569	570	G	2013
(787) Indian Valley Rd	3.61	360	G	98%	0%	1%	1%	0%	0%	F	0.102	F	0.757	370	G	2013
(787) Indian Valley Rd	0.58	650	G	98%	0%	1%	1%	0%	0%	F	0.115	F	0.884	680	G	2013
(787) Indian Valley Rd	1.55	670	G	98%	0%	1%	1%	0%	0%	F	0.114	F	0.868	690	G	2013
(787) Indian Valley Rd	1.41	810	G	98%	0%	1%	1%	0%	0%	F	0.111	F	0.847	840	G	2013
(789) Clay Rd	0.40	50	R									NA		NA		04/23/2008
(790) Lick Ridge Rd	3.05	90	R									NA		NA		03/26/2008
(790) Lick Ridge Rd	1.91	40	R									NA		NA		03/29/2012
(791) Pee Wee Dr	0.70	8	R									NA		NA		03/21/2008
(792) Highland Haven Run	0.70	80	R									NA		NA		03/29/2012
(793) Smart View Rd	0.10	40	R									NA		NA		03/21/2012
(793) Smart View Rd	0.01	50	R									NA		NA		03/28/2008
(793) Cannadays Gap Rd	0.50	70	R									NA		NA		03/28/2008
(793) Cannadays Gap Rd	1.39	50	R									NA		NA		03/21/2012
(794) Lumber Lane	0.54	160	R									NA		NA		03/27/2012
(795) Huff Mill Rd	1.32	190	R									NA		NA		03/23/2012
(796) Copper Hill Rd	0.75	180	R									NA		NA		03/29/2012

Virginia Department of Transportation
Traffic Engineering Division
2013
Annual Average Daily Traffic Volume Estimates By Section of Route
Floyd Maintenance Area

Route	Length	AADT	QA	4Tire	Bus	-----Truck-----				QC	K Factor	QK	Dir Factor	AAWDT	QW	Year
						2Axle	3+Axle	1Trail	2Trail							
Floyd County																
(798) Woods Gap Rd	0.78	1700	R									NA		NA		04/03/2012
Town of Floyd																
(798) Woods Gap Rd	0.22	1700	N									NA		NA		04/03/2012
Floyd County																
(799) Conner Grove Rd	3.85	390	G	98%	0%	1%	0%	1%	0%	F	0.107	F	0.618	400	G	2013
(799) Conner Grove Rd	5.07	280	G	98%	0%	1%	0%	1%	0%	C	0.102	F	0.581	290	G	2013
(800) Siner Rd	0.25	20	R									NA		NA		03/21/2008
(802) Dreamers Lane	0.55	20	R									NA		NA		03/28/2008
(803) Akers Rd	0.30	30	R									NA		NA		04/09/2008
(804) Rush Fork Rd	4.67	120	R									NA		NA		03/07/2012
(805) Emmanuel Rd	1.80	60	R									NA		NA		03/07/2012
(806) Commerce Center Dr	0.38	170	R									NA		NA		04/03/2012
(807) Canning Factory Rd	1.52	270	G	94%	0%	1%	3%	1%	0%	F	0.099	F	0.613	290	G	2013
(807) Canning Factory Rd	1.00	370	G	94%	0%	1%	3%	1%	0%	C	0.104	F	0.564	380	G	2013
(808) Diamond Knob Rd	0.80	80	R									NA		NA		03/21/2008
(808) Diamond Knob Rd	2.40	20	R									NA		NA		03/21/2008
(809) Indian Spring Rd	0.50	30	R									NA		NA		04/09/2008
(810) Gallimore Rd	1.23	90	R									NA		NA		03/27/2012
(811) Hillcrest Dr	0.20	60	R									NA		NA		06/13/2005
(812) Showalter Rd	1.60	9	R									NA		NA		04/18/2008
(813) Penn Rd	0.15	30	R									NA		NA		04/02/2008

Virginia Department of Transportation
Traffic Engineering Division
2013
Annual Average Daily Traffic Volume Estimates By Section of Route
Floyd Maintenance Area

Route	Length	AADT	QA	4Tire	Bus	-----Truck-----				QC	K Factor	QK	Dir Factor	AAWDT	QW	Year
						2Axle	3+Axle	1Trail	2Trail							
Floyd County																
(813) Penn Rd	1.00	60	R			From: 31-696 Valley Dr					NA			NA		04/02/2008
(813) Penn Rd	0.02	60	R			To: 1.00 ME 31-696					NA			NA		04/02/2008
						From: SR 8 Webbs Mill Rd										
(814) Dulaney Rd	0.60	30	R			To: Dead End S					NA			NA		04/09/2008
(814) Dulaney Rd	0.80	60	R			From: 31-740 White Rock Rd					NA			NA		03/16/2012
						To: Dead End N										
(815) School Lane	0.25	9	R			From: 31-768 Kyle Weeks Rd					NA			NA		04/23/2008
(815) School Lane	0.05	140	R			To: 0.25 MN 31-768					NA			NA		04/23/2008
						From: US 221 Floyd Hwy South										
(816) Huckleberry Rd	0.70	90	R			To: Dead End					NA			NA		04/11/2008
						From: 31-729 Laurel Ranch Rd										
(817) Old Mill Rd	0.44	140	R			To: Dead End					NA			NA		04/11/2008
(817) Old Mill Rd	0.36	90	R			From: 0.44 ME Dead End					NA			NA		03/27/2012
						To: 31-615 N, Christiansburg Pike										
(817) Phlegar Hill Rd	1.70	70	R			From: 31-615 S, Christiansburg Pike					NA			NA		03/27/2012
						To: US 221 Floyd Hwy North										
(818) Alta View Rd	0.80	40	R			From: Dead End					NA			NA		04/23/2008
						To: 31-799 Conner Grove Rd										
(819) Black Forest Rd	1.02	100	R			From: Beginning of Loop					NA			NA		03/21/2012
(819) Black Forest Rd	0.18	100	R			To: End of Loop					NA			NA		03/21/2012
						From: US 221 Floyd Hwy North										
(820) Pinewood Lane	0.90	60	R			To: Dead End					NA			NA		03/28/2008
						From: 31-888 Silver Leaf Rd										
(821) Hog Mountain Rd	0.15	10	R			To: 31-799 Conner Grove Rd					NA			NA		04/16/2008
						From: Dead End										
(822) Hideaway Lane	0.70	46	R			To: Dead End					NA			NA		03/21/2012
						From: 31-668 Cannaday School Rd										
(823) Hubbard Lane	0.10	30	R			To: Dead End					NA			NA		04/16/2008
						From: 31-804 Rush Fork Rd										
(824) Mill Pond Rd	0.50	30	R			To: Dead End					NA			NA		04/16/2008
						From: US 221 Floyd Hwy South										
(830) Crestview Dr	0.23	70	R			To: 31-798 Woods Gap Rd					NA			NA		03/27/2012
						From: Cul-de-Sac										
(831) White Oak Dr	0.20	60	R			To: 31-798 Woods Gap Rd					NA			NA		03/27/2012
						From: Cul-de-Sac										

Virginia Department of Transportation
Traffic Engineering Division
2013
Annual Average Daily Traffic Volume Estimates By Section of Route
Floyd Maintenance Area

Route	Length	AADT	QA	4Tire	Bus	-----Truck-----				QC	K Factor	QK	Dir Factor	AAWDT	QW	Year
						2Axle	3+Axle	1Trail	2Trail							
Floyd County																
(840) Carriage Rd	0.37	80	R								NA			NA		03/27/2012
(841) Wade Hill Rd	0.28	40	R								NA			NA		03/16/2012
(860) Shooting Creek Rd	2.30	210	G	94%	0%	1%	5%	0%	0%	F	0.108	F	0.692	210	G	2013
(860) Shooting Creek Rd	1.60	350	G	94%	0%	1%	5%	0%	0%	F	0.101	F	0.658	360	G	2013
(860) Shooting Creek Rd	1.30	710	G	94%	0%	1%	5%	0%	0%	C	0.095	F	0.605	740	G	2013
(860) Shooting Creek Rd	1.85	330	G	88%	0%	5%	7%	1%	0%	C	0.118	F	0.692	340	G	2013
(862) Grace Lane	0.40	20	R								NA			NA		04/02/2008
(863) River Lane	0.09	20	R								NA			NA		03/13/2012
(864) Country Lane	0.70	190	R								NA			NA		04/02/2008
(865) Sugar Run Rd	2.30	70	R								NA			NA		03/21/2008
(865) Sugar Run Rd	1.30	20	R								NA			NA		03/21/2008
(888) Silver Leaf Rd	1.40	20	R								NA			NA		03/28/2008
(888) Silver Leaf Rd	1.34	20	R								NA			NA		03/28/2008
(888) Cypress Dr	1.08	50	R								NA			NA		03/28/2008
Town of Floyd																
(1001) Oxford St	0.30	1900	R								NA			NA		04/03/2012
(1001) East Oxford St	0.32	2400	R								NA			NA		04/04/2008
(1002) Wilson Ave	0.12	340	R								NA			NA		04/03/2012
(1003) Baker St	0.31	720	R								NA			NA		04/03/2012
Floyd County																
(1003) Baker St	0.15	720	N								NA			NA		04/03/2012

Virginia Department of Transportation
Traffic Engineering Division
2013
Annual Average Daily Traffic Volume Estimates By Section of Route
Floyd Maintenance Area

Route	Length	AADT	QA	4Tire	Bus	-----Truck-----				QC	K Factor	QK	Dir Factor	AAWDT	QW	Year
						2Axle	3+Axle	1Trail	2Trail							
Town of Floyd																
(1004) Nira St	0.08	120	R								NA			NA		04/03/2012
Floyd County																
(1004) Nira St	0.05	120	N								NA			NA		04/03/2012
Town of Floyd																
(1004) Nira St	0.18	120	N								NA			NA		04/03/2012
(1006) Page St	0.08	510	R								NA			NA		04/03/2012
(1007) Maple St	0.08	480	R								NA			NA		04/03/2012
(1008) Sweeney St	0.06	430	R								NA			NA		04/03/2012
Floyd County																
(1008) Sweeney St	0.09	430	N								NA			NA		04/03/2012
Town of Floyd																
(1009) Oak Hill Dr	0.08	1300	R								NA			NA		04/03/2012
Floyd County																
(1009) Oak Hill Dr	0.12	1300	N								NA			NA		04/03/2012
Town of Floyd																
(1010) Clearview Dr	0.11	320	R								NA			NA		04/03/2012
Floyd County																
(1010) Blue Ridge Circle	0.19	320	N								NA			NA		04/03/2012
Town of Floyd																
(1011) Harris Hart Rd	0.07	140	R								NA			NA		04/03/2012
Floyd County																
(1011) Harris Hart Rd	0.02	140	N								NA			NA		04/03/2012
(1011) Harris Hart Rd	0.04	150	R								NA			NA		04/03/2012
(1012) Willis Dr	0.06	180	R								NA			NA		04/03/2012
Town of Floyd																
(1013) Howard St SE	0.17	520	R								NA			NA		04/03/2012

Virginia Department of Transportation
Traffic Engineering Division
2013
Annual Average Daily Traffic Volume Estimates By Section of Route
Floyd Maintenance Area

Route	Length	AADT	QA	4Tire	Bus	-----Truck-----				QC	K Factor	QK	Dir Factor	AAWDT	QW	Year
						2Axle	3+Axle	1Trail	2Trail							
Town of Floyd																
(1014) Fox St NW	0.12	200	R								NA			NA		04/03/2012
(1015) Tise St NE	0.24	180	R								NA			NA		04/03/2012
(1016) Sumpter Circle	0.24	40	R								NA			NA		04/03/2012
Floyd County																
(1020) Appalachian Rd	0.26	110	R								NA			NA		04/04/2008
(1025) Poff Dr	0.36	50	R								NA			NA		03/29/2012
(1030) Sams Rd	0.71	30	R								NA			NA		04/04/2008
(9142) Willis Elementary School	0.10	240	R								NA			NA		04/03/2012
(9144) Check Elementary School	0.10	420	R								NA			NA		04/03/2012
(9145) Floyd Elementary School	0.51	1300	R								NA			NA		04/03/2012
(9478) Indian Valley Elementary School	0.10	180	R								NA			NA		04/03/2012
(888 ₃₅) Silverleaf Rd	0.36	20	R								NA			NA		07/02/2008
(888 ₃₃) Silverleaf Rd	0.45	50	R								NA			NA		07/02/2008
(888 ₃₅) Cypress Rd	0.10	130	R								NA			NA		07/02/2008
(993 ₃₃) Remington Rd	0.02	20	R								NA			NA		07/02/2008
(609 ₇₀) Belcher Mountain Rd	0.01	100	R								NA			NA		08/27/2008
(634 ₇₀)	0.13	130	R								NA			NA		01/19/2012
(726 ₇₀) Rock Church Rd	0.02	290	R								NA			NA		08/27/2008
(758 ₇₀) Willis Rd	0.30	380	N	94%	1%	2%	1%	2%	0%	N	0.128	N	0.625	400	N	2013
(857 ₇₀) Hosta Lane	0.15	20	R								NA			NA		08/27/2008