

2013

**Virginia Department of Transportation
Daily Traffic Volume Estimates
Including Vehicle Classification Estimates**

where available

Jurisdiction Report

33

Franklin County
Town of Rocky Mount
Town of Boones Mill

Prepared By

**Virginia Department of Transportation
Traffic Engineering Division**

In Cooperation With

**U.S. Department of Transportation
Federal Highway Administration**

Virginia Department of Transportation
Traffic Engineering Division
Traffic Monitoring Section

The Virginia Department of Transportation (VDOT) conducts a program where traffic count data are gathered from sensors in or along streets and highways and other sources. From these data, estimates of the average number of vehicles that traveled each segment of road are calculated. VDOT periodically publishes booklets listing these estimates.

One of these booklets, titled "Average Daily Traffic Volumes with Vehicle Classification Data, on Interstate, Arterial and Primary Routes" includes a list of each Interstate and Primary highway segment with the estimated Annual Average Daily Traffic (AADT) for that segment. AADT is the total annual traffic estimate divided by the number of days in the year. This booklet also includes information such as estimates of the percentage of the AADT made up by 6 different vehicle types, ranging from cars to double trailer trucks; estimated Annual Average Weekday Traffic (AAWDT), which is the number of vehicles estimated to have traveled the segment of highway during a 24 hour weekday averaged over the year; as well as Peak Hour and Peak Direction factors used by planners to formulate design criteria.

In addition to the Primary and Interstate publication, one hundred books are published periodically, one for each of 100 areas across the state defined by VDOT for record-keeping purposes. These books include traffic volume estimates for roads within the county, cities, and towns within the area. These books are titled "Daily Traffic Volumes Including Vehicle Classification Estimates, where available; Jurisdiction Report numbers 00 through 99".

Also available are a number of reports summarizing the average Vehicle Miles Traveled (VMT) in selected jurisdictions and other categories of highways. There are many different ways to present traffic volume summary information. Because the user determines the value of each presentation, the reports have been redesigned based on user requests and feedback. The people of the VDOT Traffic Engineering Division Traffic Monitoring Section who produce these books welcome requests for other helpful ways of presenting the summary information.

A compact disc (CD) is available that includes files in the Adobe® Portable Document Format (PDF) that can be displayed, searched, and printed using common desktop computer equipment. The CD includes the publications described above as well as a number of other reports, including specialized VMT summaries and smaller AADT reports for each city and town separately.

Publication Notes

Parallel Roads

For road inventory and management purposes, some roadways are counted separately by direction and have separately published traffic estimates for each direction of travel. Examples of such roadways are the interstate system and routes with separated facilities and (usually) one-way traffic facilities in urban areas. In these publications, they are referred to as parallel roads. As a convenience for the users of the publication, the listing for segments of roads with parallel segments are published with both the traffic estimates for their own direction of travel (e.g. I-95 Northbound) as well as the estimate of the total of all traffic on the same route including parallel roadways (all directions of I-95). The publication will have a “Combined Traffic Estimates for Parallel Roadways on this Route” or “Combined Traffic” identifiers for the combined direction of travel estimates.

Roadways such as I-395 with a North segment, a South segment and a separate Reversible lane segment will have the estimate for more than two parallel roadways included in the entire combined traffic estimate.

Some routes have very complicated paths through cities and towns. These parallel paths may be too complex to allow a relationship between nearby sections of the opposite direction on the same route. In this case, to indicate that the traffic estimates for such a road segment may not include all directions of traffic on that route, the line that would list the combined values will indicate “NA” for not available.

VDOT’s traffic monitoring program includes more than 100,000 segments of roads and highways ranging from several mile sections of Interstate highways to very short sections of city streets. Due to problems experienced obtaining some traffic count data, and the level of quality necessary to maintain confidence in the data, no estimate is currently available for some segments of roadway. These segments are included in the publications indicating “NA” for not available. It is the intention of the VDOT Traffic Engineering Division Traffic Monitoring group to obtain the data necessary and to report traffic volume estimates on all road segments included in these publications.

Many of the road segments in this program are local secondary roads. The amount and detail of data collected on these roads are not as great as the data collected on higher volume roads. The vehicle classification, average weekday traffic volumes, and the theoretical design hour traffic volumes are not calculated for these roads. The publications indicate “NA” for the information that is not available.

This publication is based on a traffic monitoring program initiated in 1997. Because the data collection techniques and statistical evaluation processes are different than those used in previous years, comparison with previous publications may be misleading.

Glossary of Terms:

Route: The Route Number assigned to this segment of roadway with the master inventory route number if this is an overlapping route, with official street or highway name if available.

Length: Length of the traffic segment in miles.

AADT: Annual Average Daily Traffic. The estimate of typical daily traffic on a road segment for all days of the week, Sunday through Saturday, over the period of one year.

QA: Quality of AADT:

- A Average of Complete Continuous Count Data
- B Average of Selected Continuous Count Data
- F Factored Short Term Traffic Count Data
- G Factored Short Term Traffic Count Data with Growth Element
- H Historical Estimate
- M Manual Uncounted Estimate
- N AADT of Similar Neighboring Traffic Link
- O Provided By External Source
- R Raw Traffic Count, Unfactored

4Tire: Percentage of the traffic volume made up of motorcycles, passenger cars, vans and pickup trucks.

Bus: Percentage of the traffic volume made up of busses.

2Axle Truck: Percentage of the traffic volume made up of 2 axle single unit trucks (not including pickups and vans).

3+Axle Truck: Percentage of the traffic volume made up of single unit trucks with three or more axles.

1Trail Truck: Percentage of the traffic volume made up of units with a single trailer.

2Trail Truck: Percentage of the traffic volume made up of units with more than one trailer.

QC: Quality of Classification Data:

- A Average of Complete Continuous Count Data
- B Average of Selected Continuous Count Data
- C Short Term Classified Traffic Count Data
- F Factored Short Term Traffic Count Data
- H Historical Estimate
- M Mass Collective Average
- N Classification Estimates of Similar Neighboring Traffic Link

K Factor: The estimate of the portion of the traffic volume traveling during the peak hour or design hour.

QK: Quality of the K Factor estimate:

- A Factor based on 30th Highest Hour Observed During at least 250 days of Continuous Traffic Data
- B Factor based on other Hour Observed During Less than 250 days of Continuous Traffic Data
- F Factor based on Highest Hour Collected at in a 48 Hour Weekday Period
- M Factor based on Manual Estimate of design hour
- N Design Hour Factor (K Factor) of Similar Neighboring Traffic Link
- O Provided by External Source

Dir Factor: The estimate of the portion of the traffic volume traveling in the peak direction during the peak hour..

AAWDT: Average Annual Weekday Traffic. The estimate of typical traffic over the period of one year for the days between Monday through Thursday inclusive.






QW: Quality of AAWDT:

- A Average of Complete Continuous Count Data
- B Average of Selected Continuous Count Data
- F Factored Short Term Traffic Count Data
- G Factored Short Term Traffic Count Data with Growth Element
- M Manual Uncounted Estimate
- N AAWDT of Similar Neighboring Traffic Link
- O Provided by External Source





Year: Year for which the published values are appropriate. If the Quality of AADT (QA) is "R", the year is the year that the raw traffic count was collected, and if available,

Route Shield Legend

Route Systems

- North
 Interstate Route Traffic volume data for Interstate Routes and some other routes are reported separately by direction, as well as combined.
-  US Route
-  Virginia State Route
-  Frontage Road (F precedes frontage route number)
-  Secondary Route

Special Routes

- Bus
 Bus - Business Route
Bypas - Bypass Route
Truck - Truck Route
- ALT
 ALT - Alternate Route
Wye - Wye Route connector
-  P - Parallel Route; Southbound or Westbound direction lanes of a numbered route where they are on a different road facility than the other direction.
-  The VDOT Maintenance Jurisdiction number is displayed below the Secondary Route Number if the Maintenance Jurisdiction is different than the jurisdiction in the title of the report.

Virginia Department of Transportation
 Traffic Engineering Division
 2013
 Annual Average Daily Traffic Volume Estimates By Section of Route
 Franklin Maintenance Area

Route	Jurisdiction	Length	AADT	QA	4Tire	Bus	-----Truck-----				QC	K Factor	QK	Dir Factor	AAWDT	QW
							2Axle	3+Axle	1Trail	2Trail						
40 Franklin St	Franklin County	2.83	300	G	96%	1%	1%	1%	1%	0%	F	0.112	F	0.507	320	G
40 Franklin St	Franklin County	0.75	330	G	96%	1%	1%	1%	1%	0%	F	0.094	F	0.625	350	G
40 Franklin St	Franklin County	4.76	600	G	96%	1%	1%	1%	1%	0%	F	0.092	F	0.603	620	G
40 Franklin St	Franklin County	4.06	1600	G	96%	1%	1%	1%	1%	0%	C	0.082	F	0.714	1700	G
40 Franklin St	Franklin County	8.79	4000	G	96%	1%	1%	1%	1%	0%	F	0.087	F	0.624	4200	G
40 Franklin St	Town of Rocky Mount	0.80	8700	G	98%	0%	1%	0%	1%	0%	C	0.085	F	0.544	9100	G
40 Franklin St	Town of Rocky Mount	0.36	8700	G	98%	0%	1%	0%	1%	0%	F	0.087	F	0.608	9100	G
40 Franklin St	Town of Rocky Mount	0.18	11000	G	98%	0%	0%	0%	1%	0%	F	0.083	F	0.598	12000	G
40 Bus 220	Town of Rocky Mount	0.03	13000	G	98%	1%	1%	0%	1%	0%	F	0.088	N	0.560	13000	G
40 Pell Ave	Town of Rocky Mount	0.75	7600	G	98%	0%	0%	0%	1%	0%	C	0.083	F	0.505	7800	G
40 Pell Ave	Town of Rocky Mount	0.30	17000	G	98%	0%	0%	0%	1%	0%	F	0.085	F	0.516	17000	G
40 Franklin St	Town of Rocky Mount	0.17	18000	G	98%	0%	0%	0%	1%	0%	F	0.085	N	0.516	19000	G
40 Franklin St	Town of Rocky Mount	0.85	18000	G	93%	1%	1%	1%	4%	0%	F	0.08	F	0.566	19000	G
40 Franklin St	Town of Rocky Mount	0.17	9200	N	93%	1%	1%	1%	4%	0%	N	0.083	N	0.559	9600	N
40 Franklin St	Franklin County	2.56	9200	G	93%	1%	1%	1%	4%	0%	F	0.083	F	0.559	9600	G
40 Franklin St	Franklin County	3.88	5200	G	93%	1%	1%	1%	4%	0%	C	0.087	F	0.591	5400	G
40 Franklin St	Franklin County	4.48	5100	G	93%	1%	1%	1%	4%	0%	F	0.086	F	0.572	5300	G


Virginia Department of Transportation
 Traffic Engineering Division
 2013
 Annual Average Daily Traffic Volume Estimates By Section of Route
 Franklin Maintenance Area

Route	Jurisdiction	Length	AADT	QA	4Tire	Bus	-----Truck-----				QC	K Factor	QK	Dir Factor	AAWDT	QW
							2Axle	3+Axle	1Trail	2Trail						
40 Franklin St	Franklin County	4.01	3600	G	89%	1%	1%	1%	7%	0%	F	0.084	F	0.592	3700	G
40 Franklin St	Franklin County	0.63	2400	G	89%	1%	1%	1%	7%	0%	C	0.082	F	0.536	2500	G
48 Blue Ridge Parkway	Franklin County (Maint: US)	1.51	550	O								NA			NA	
116 Jubal Early Hwy	Franklin County	5.92	3400	G	99%	0%	1%	0%	0%	0%	F	0.102	F	0.63	3500	G
116 Jubal Early Hwy	Franklin County	3.58	4000	G	99%	0%	1%	0%	0%	0%	C	0.114	F	0.864	4200	G
122	Town of Rocky Mount	0.31	4900	N	97%	0%	1%	1%	1%	0%	N	0.092	N	0.503	5100	N
122 Booker T Washington Hwy	Franklin County	5.68	4900	G	97%	0%	1%	1%	1%	0%	F	0.092	F	0.503	5100	G
122 Booker T Washington Hwy	Franklin County	1.15	7700	G	97%	0%	1%	1%	1%	0%	F	0.091	F	0.517	7900	G
122	Franklin County	5.34	8900	A	97%	0%	1%	1%	1%	0%	C	0.105	A	0.566	9200	A
122 Booker T Washington Hwy	Franklin County	1.31	9300	G	95%	1%	1%	1%	2%	0%	C	0.089	F	0.527	9700	G
122 Booker T Washington Hwy	Franklin County	3.61	10000	F	97%	0%	1%	1%	1%	0%	C	0.077	F	0.502	11000	F
220 Virgil H Goode Hwy	Franklin County	1.90	14000	G	87%	1%	1%	1%	10%	1%	F	0.076	F	0.505	15000	G
220 Virgil H Goode Hwy	Franklin County	3.96	14000	G	87%	1%	1%	1%	10%	1%	F	0.076	F	0.548	14000	G
220 Virgil H Goode Hwy	Franklin County	6.70	14000	G	87%	1%	1%	1%	10%	1%	F	0.075	F	0.560	15000	G
220	Franklin County	2.62	17000	A	87%	1%	1%	1%	10%	1%	C	0.099	A	0.597	18000	A
220	Town of Rocky Mount (Maint: 33)	0.56	17000	A	87%	1%	1%	1%	10%	1%	C	0.099	A	0.597	18000	A

Virginia Department of Transportation
Traffic Engineering Division
2013
Annual Average Daily Traffic Volume Estimates By Section of Route
Franklin Maintenance Area

Route	Jurisdiction	Length	AADT	QA	4Tire	Bus	-----Truck-----				QC	K Factor	QK	Dir Factor	AAWDT	QW
							2Axle	3+Axle	1Trail	2Trail						
220 Virgil H Goode Hwy	Town of Rocky Mount (Maint: 33)	1.35	20000	G	87%	1%	1%	1%	10%	1%	F	0.077	F	0.548	21000	G
	From: SR 40 Franklin St															
	To: BUS US 220 N Main St N of Rocky Mount															
220	Town of Rocky Mount (Maint: 33)	0.30	24000	G	87%	1%	1%	1%	10%	1%	F	0.082	F	0.56	25000	G
	From: BUS US 220 N of Rocky Mount															
	To: NCL Rocky Mount															
220 Virgil H Goode Hwy	Franklin County	3.43	24000	G	87%	1%	1%	1%	10%	1%	F	0.082	F	0.56	25000	G
	From: NCL Rocky Mount N Main St															
	To: 33-697 S Wirtz Rd															
220 Virgil H Goode Hwy	Franklin County	3.97	23000	G	87%	1%	1%	1%	10%	1%	F	0.087	F	0.619	24000	G
	From: 33-697 S Wirtz Rd															
	To: SCL Boones Mill															
220 Virgil H Goode Hwy	Town of Boones Mill (Maint: 33)	1.32	25000	G	87%	1%	1%	1%	10%	1%	F	0.08	F	0.624	25000	G
	From: SCL Boones Mill															
	To: NCL Boones Mill															
220 Virgil H Goode Hwy	Franklin County	1.17	25000	G	87%	1%	1%	1%	10%	1%	F	0.085	F	0.651	26000	G
	From: NCL Boones Mill															
	To: 33-613 Naff Rd															
220 Franklin Rd; Virgil H Goode Hwy	Franklin County	0.37	24000	G	87%	1%	1%	1%	10%	1%	F	0.084	F	0.652	25000	G
	From: 33-613 Naff Rd															
	To: Roanoke County Line															
Bus 220 S Main St	Franklin County	1.76	5100	G	97%	0%	1%	0%	1%	0%	C	0.085	F	0.559	5300	G
	From: US 220 South of Rocky Mount															
	To: SCL Rocky Mount															
Bus 220	Town of Rocky Mount	0.10	6400	G	97%	0%	1%	1%	1%	0%	C	0.085	N	0.559	6600	G
	From: SCL Rocky Mount															
	To: Scuffling Hill Rd															
Bus 220 South Main St	Town of Rocky Mount	0.81	5500	G	98%	1%	1%	0%	1%	0%	C	0.088	F	0.586	5700	G
	From: Scuffling Hill Rd															
	To: Floyd Ave															
Bus 220 South Main St	Town of Rocky Mount	0.24	6600	G	98%	1%	1%	0%	1%	0%	F	0.086	F	0.521	6900	G
	From: Floyd Ave															
	To: Tanyard Road															
Bus 220 South Main St	Town of Rocky Mount	0.08	4600	G	98%	1%	1%	0%	1%	0%	F	0.097	F	0.529	4800	G
	From: Tanyard Road															
	To: Claiborne Ave															
Bus 220 North Main St	Town of Rocky Mount	0.15	3500	G	98%	1%	1%	0%	1%	0%	F	0.089	F	0.532	3700	G
	From: Claiborne Ave															
	To: Pell Ave															
Bus 220 40	Town of Rocky Mount	0.03	13000	G	98%	1%	1%	0%	1%	0%	F	0.088	N	0.560	13000	G
	From: Pell Ave															
	To: Franklin St															
Bus 220 North Main St	Town of Rocky Mount	0.54	9500	G	97%	0%	1%	1%	2%	0%	C	0.088	F	0.560	9800	G
	From: Franklin St															
	To: North Int Circle St															
Bus 220 North Main St	Town of Rocky Mount	1.05	9000	G	97%	0%	1%	1%	2%	0%	F	0.088	F	0.537	9300	G
	From: North Int Circle Dr															
	To: NCL Rocky Mount															

Virginia Department of Transportation
 Traffic Engineering Division
 2013
 Annual Average Daily Traffic Volume Estimates By Section of Route
 Franklin Maintenance Area

Route	Jurisdiction	Length	AADT	QA	4Tire	Bus	-----Truck-----				QC	K Factor	QK	Dir Factor	AAWDT	QW
							2Axle	3+Axle	1Trail	2Trail						
Bus  N Main St	From: _____ Franklin County To: _____	NCL Rocky Mount 0.57	12000	G	97%	0%	1%	1%	2%	0%	F	0.091	F	0.516	13000	G

Virginia Department of Transportation
Traffic Engineering Division
2013
Annual Average Daily Traffic Volume Estimates By Section of Route
Franklin Maintenance Area

Route	Length	AADT	QA	4Tire	Bus	-----Truck-----				QC	K Factor	QK	Dir Factor	AAWDT	QW	Year
						2Axle	3+Axle	1Trail	2Trail							
Franklin County																
(F611)		0.26	1500	R										NA		05/16/2008
(F612)	F-612	0.69	150	R										NA		07/09/2008
(F613)	Southside Dr	0.50	70	R										NA		05/20/2008
(F614)	Northside Dr	0.18	30	R										NA		05/20/2008
(F615)	F-615	0.30	30	R										NA		05/20/2008
(600)	Adkins Rd	0.81	50	R										NA		11/04/2011
(601)	Dudley Amos Rd	0.41	70	R										NA		09/20/2011
(601)	Dudley Amos Rd	0.45	230	R										NA		09/20/2011
(601)	Dudley Amos Rd	0.60	320	R										NA		09/20/2011
(601)	Dudley Amos Rd	0.17	440	R										NA		09/20/2011
(601)	Dudley Amos Rd	0.40	500	R										NA		09/20/2011
(602)	Ferrum Mtn Rd	0.30	2500	G	99%	0%	0%	0%	0%	C	0.098	F	0.571	2600	G	2013
(602)	Ferrum Mtn Rd	4.24	200	G	99%	0%	0%	0%	0%	F	0.113	F	0.532	210	G	2013
(602)	Ferrum Mtn Rd	2.28	700	G	99%	0%	0%	0%	0%	F	0.104	F	0.659	730	G	2013
(602)	Ferrum Mtn Rd	1.85	590	G	99%	0%	0%	0%	0%	F	0.085	F	0.541	610	G	2013
(602)	Callaway Rd	8.75	710	R										NA		08/05/2011
(602)	Callaway Rd	2.00	260	R										NA		08/05/2011
(603)	Philpott Rd	1.38	220	R										NA		10/04/2011
(603)	Philpott Rd	0.60	230	R										NA		10/04/2011
(603)	Philpott Rd	0.43	230	R										NA		10/04/2011
(604)	Lilian Naff Rd	0.20	80	R										NA		08/11/2011

Virginia Department of Transportation
Traffic Engineering Division
2013
Annual Average Daily Traffic Volume Estimates By Section of Route
Franklin Maintenance Area

Route	Length	AADT	QA	4Tire	Bus	-----Truck-----				QC	K Factor	QK	Dir Factor	AAWDT	QW	Year
						2Axle	3+Axle	1Trail	2Trail							
Franklin County																
(605) Henry Rd	1.76	520	G	95%	1%	2%	1%	2%	0%	C	0.108	F	0.552	540	G	2013
						From: SR 40; 33-788 Franklin St										
						To: 33-623 Ingramville Rd										
(605) Henry Rd	2.77	690	G	95%	1%	2%	1%	2%	0%	F	0.094	F	0.518	720	G	2013
						From: 33-648 Stanley Branch Rd										
						To: 33-768 Lighthaven Rd										
(605) Henry Rd	0.43	810	G	96%	0%	1%	1%	2%	0%	C	0.103	F	0.505	840	G	2013
						From: Henry County Line; 44-605										
						To: 33-606 Towne Creek Rd										
(605) Henry Rd	3.39	690	G	98%	0%	1%	1%	0%	0%	F	0.094	F	0.580	710	G	2013
						From: 33-606 E, Towne Creek Rd										
						To: 33-607 W, Fairfield Rd										
(605) Henry Rd	1.43	1200	G	98%	0%	1%	1%	0%	0%	C	0.101	F	0.6	1200	G	2013
						From: US 220 Virgil H Goode Hwy										
						To: Henry County Line										
(606) Towns Creek Rd	0.15	860	G	96%	0%	0%	1%	2%	0%	C	0.115	F	0.574	900	G	2013
						From: 33-605 Henry Rd										
(606) Towns Creek Rd	1.15	480	G	96%	0%	0%	1%	2%	0%	F	0.124	F	0.5	500	G	2013
						From: 33-767 Town Creek Rd										
						To: 33-767 Prillaman Switch Rd										
(606) Hawpatch Rd	0.14	190	R								NA		NA		10/04/2011	
						From: 33-764 Carver Lee Rd										
(606) Hawpatch Rd	7.26	170	R								NA		NA		10/04/2011	
						From: 33-607 Fairfield Rd										
						To: Henry County Line										
(607) Fairfield Rd	2.44	170	R								NA		NA		10/04/2011	
						From: 33-605 E, Henry Rd										
						To: 33-605 W, Henry Rd										
(607) Providence Church Rd	1.96	390	R								NA		NA		10/06/2011	
						From: 33-764 Carver Lee Rd										
(607) Providence Church Rd	2.68	370	R								NA		NA		10/06/2011	
						From: 33-762 Providence Church Rd										
(607) Waidso Rd	3.15	230	R								NA		NA		10/06/2011	
						From: 33-606 Hawpatch Rd										
(607) Waidso Rd	1.87	640	G	96%	1%	1%	1%	1%	0%	C	0.1	F	0.712	670	G	2013
						From: SR 40 Franklin St										
						To: Henry County Line; 33-609										
(608) Fork Mountain Rd	1.00	230	R								NA		NA		06/20/2008	
						From: 33-719 Fawndale Rd										
(608) Fork Mountain Rd	1.72	390	R								NA		NA		06/20/2008	
						From: US 220 Virgil H Goode Hwy										
(608) Fork Mountain Rd	0.62	510	R								NA		NA		08/09/2011	
						From: 33-759 Rufus Rd										
(608) Fork Mountain Rd	1.42	310	R								NA		NA		08/09/2011	
						From: 33-718 S, Robin Ridge Rd										
(608) Fork Mountain Rd	0.35	370	R								NA		NA		08/09/2011	
						From: 33-718 N, Crooked Oak Rd										
(608) Fork Mountain Rd	3.33	230	R								NA		NA		10/06/2011	
						From: 33-762 Providence Church Rd										
						To: Henry County Line; 33-608										
(609) Country Ridge Rd	0.94	190	R								NA		NA		06/20/2008	
						From: 33-719 Fawndale Rd										

Virginia Department of Transportation
Traffic Engineering Division
2013
Annual Average Daily Traffic Volume Estimates By Section of Route
Franklin Maintenance Area

Route	Length	AADT	QA	4Tire	Bus	-----Truck-----				QC	K Factor	QK	Dir Factor	AAWDT	QW	Year
						2Axle	3+Axle	1Trail	2Trail							
Franklin County																
(609) Country Ridge Rd	1.05	300	R									NA		NA		06/20/2008
(610) Waters Edge Dr	0.09	100	R									NA		NA		06/05/2008
(610) Waters Edge Dr	0.59	890	R									NA		NA		11/11/2011
(610) Waters Edge Dr	0.40	1000	R									NA		NA		11/11/2011
(610) Waaters Edge Dr	0.60	1100	R									NA		NA		11/11/2011
(611) Belcher Rd	1.55	10	R									NA		NA		06/11/2008
(611) Belcher Rd	2.13	100	R									NA		NA		06/11/2008
(612) Slings Gap Rd	0.55	80	R									NA		NA		06/11/2008
(612) Slings Gap Rd	0.50	50	R									NA		NA		06/11/2008
(613) Naff Rd	2.00	1500	G	99%	0%	0%	0%	0%	0%	C	0.131	F	0.755	1500	G	2013
(613) Naff Rd	1.85	1200	G	99%	0%	0%	0%	0%	0%	F	0.127	F	0.753	1300	G	2013
(613) Naff Rd	1.10	1400	G	99%	0%	0%	0%	0%	0%	F	0.134	F	0.668	1400	G	2013
(614) Apple Rd	0.50	180	R									NA		NA		07/13/2011
(614) Apple Rd	0.50	120	R									NA		NA		05/02/2008
(615) Webb Mountain Rd	1.90	40	R									NA		NA		05/09/2008
(615) Webb Mountain Rd	1.10	70	R									NA		NA		08/16/2011
(616) Scruggs Rd	0.38	50	R									NA		NA		09/06/2011
(616) Scruggs Rd	0.25	220	R									NA		NA		09/20/2011
(616) Scruggs Rd	0.59	1200	G	98%	0%	1%	0%	0%	0%	F	0.088	F	0.557	1300	G	2013
(616) Scruggs Rd	0.37	1400	G	98%	0%	1%	0%	0%	0%	F	0.084	F	0.525	1400	G	2013
(616) Scruggs Rd	0.26	2200	G	98%	0%	1%	0%	0%	0%	F	0.082	F	0.504	2300	G	2013
(616) Scruggs Rd	0.32	2300	G	98%	0%	1%	0%	0%	0%	F	0.087	F	0.51	2400	G	2013

Virginia Department of Transportation
Traffic Engineering Division
2013
Annual Average Daily Traffic Volume Estimates By Section of Route
Franklin Maintenance Area

Route	Length	AADT	QA	4Tire	Bus	-----Truck-----				QC	K Factor	QK	Dir Factor	AAWDT	QW	Year
						2Axle	3+Axle	1Trail	2Trail							
Franklin County																
(616) Scruggs Rd	5.48	8400	G	98%	0%	1%	0%	0%	0%	F	0.08	F	0.614	8700	G	2013
						From: 33-1320 Deer Creek Dr										
(616) Scruggs Rd	0.77	9600	F	98%	0%	1%	0%	0%	0%	C	0.079	F	0.581	10000	F	2013
						To: 33-834 Brooks Mill Rd										
(616) Morewood Rd	2.28	1700	R									NA		NA		06/22/2011
						From: SR 122 E, Booker T Washington Hwy										
						To: SR 122 W, Booker T Washington Hwy										
						Dead End										
(617) Dundee Rd	1.00	270	R									NA		NA		06/13/2008
						From: Dead End										
						To: 33-646 Doe Run Rd										
(618) Muddy Fork Rd	0.58	670	R									NA		NA		06/20/2008
						From: Henry County Line										
(618) Muddy Fork Rd	5.13	320	R									NA		NA		06/20/2008
						To: 33-632 Mount Carmel Rd										
						From: US 220 Virgil H Goode Hwy										
(619) Pleasant Hill Rd	0.85	690	G	96%	0%	1%	2%	1%	0%	F	0.094	F	0.533	710	G	2013
						From: SR 40; 33-756										
(619) Pleasant Hill Rd	2.74	630	G	96%	0%	1%	2%	1%	0%	F	0.098	F	0.542	650	G	2013
						To: 33-939 Menefee Rd										
(619) Pleasant Hill Rd	2.12	1400	G	96%	0%	1%	2%	1%	0%	C	0.097	F	0.660	1500	G	2013
						From: 33-756 S, Fishburne Mtn Rd										
						To: US 220 S, Virgil H Goode Hwy										
(619) Sontag Rd	4.77	2500	G	96%	0%	1%	1%	2%	0%	C	0.093	F	0.688	2600	G	2013
						From: US 220 N, Virgil H Goode Hwy										
(619) Sontag Rd	3.26	1700	G	96%	0%	1%	1%	2%	0%	F	0.095	F	0.722	1800	G	2013
						To: 33-718 East Colonial Tpke										
(619) Sontag Rd	2.22	1200	G	96%	0%	1%	1%	2%	0%	F	0.085	F	0.678	1200	G	2013
						From: 33-989 S, Dennis Loop										
(619) Sontag Rd	1.52	910	G	96%	0%	1%	1%	2%	0%	F	0.097	F	0.696	950	G	2013
						To: 33-630 Airport Rd										
(619) Fanny Cook Rd	2.39	300	R									NA		NA		06/20/2008
						From: 33-890 W, Snow Creek Rd										
						To: 33-890 E, Snow Creek Rd										
						Henry County Line										
(620) Campbell Rd	1.42	120	R									NA		NA		06/11/2008
						From: 33-652 Circle Creek										
(620) Campbell Rd	0.70	110	R									NA		NA		06/11/2008
						To: 33-611 Belcher Rd										
						From: 33-969 Danville Tpke										
(621) Black Rock Rd	1.50	190	R									NA		NA		05/14/2008
						From: SR 122 Booker T Washington Hwy										
						To: Dead End										
(622) Saint Johns Rd	2.00	80	R									NA		NA		09/08/2011
						From: SR 40 Franklin St										
(622) Saint Johns Rd	1.00	30	R									NA		NA		06/26/2008
						To: 33-785 Johnnys Ridge Rd										
						Patrick County Line										
(623) Fairy Stone Park Rd	4.06	280	G	98%	1%	1%	0%	1%	0%	F	0.104	F	0.8	290	G	2013
						From: Patrick County Line										
						To: 33-605 S, Henry Rd										
(623) Ingramville Rd	1.40	740	G	98%	1%	1%	0%	1%	0%	F	0.094	F	0.680	770	G	2013
						From: 33-605 N, Henry Rd										
(623) Ingramville Rd	2.58	890	G	98%	1%	1%	0%	1%	0%	C	0.091	F	0.718	920	G	2013
						To: 33-778 Republican Church Rd										
						From: 33-865 Timberline Rd										

Virginia Department of Transportation
 Traffic Engineering Division
 2013
 Annual Average Daily Traffic Volume Estimates By Section of Route
 Franklin Maintenance Area

Route	Length	AADT	QA	4Tire	Bus	-----Truck-----				QC	K Factor	QK	Dir Factor	AAWDT	QW	Year
						2Axle	3+Axle	1Trail	2Trail							
Franklin County																
623 Timberline Rd	0.05	1900	G	98%	1%	1%	0%	1%	0%	F	0.1	F	0.602	2000	G	2013
623 Timberline Rd	0.20	970	R								NA			NA		11/18/2011
623 Union Rd	0.30	150	R								NA			NA		11/18/2011
624 Twin Ridge Marina Rd	1.10	80	R								NA			NA		10/04/2011
625 Danbury Rd	2.36	80	R								NA			NA		06/13/2008
626 Ramsey Memorial Rd	0.40	260	R								NA			NA		11/04/2011
626 Ramsey Memorial Rd	1.92	260	R								NA			NA		11/04/2011
626 Ramsey Memorial Rd	0.22	260	R								NA			NA		11/04/2011
627 Old Chapel Rd	0.65	40	R								NA			NA		06/11/2008
628 Country Mile Rd	1.28	80	R								NA			NA		06/11/2008
629 Finnley Rd	1.23	110	R								NA			NA		06/13/2008
629 Hatchett Rd	0.08	290	R								NA			NA		06/13/2008
629 Hatchett Rd	2.58	90	R								NA			NA		06/13/2008
629 Hatchett Rd	2.07	250	R								NA			NA		06/11/2008
629 Hatchett Rd	0.03	660	R								NA			NA		06/11/2008
630 Airport Rd	3.67	140	R								NA			NA		06/21/2008
631 Bowles Valley Rd	1.87	160	R								NA			NA		06/13/2008
632 Mount Carmel Rd	6.60	180	R								NA			NA		06/20/2008
632 Mount Carmel Rd	3.50	220	R								NA			NA		06/13/2008
632 Mount Carmel Rd	1.94	200	R								NA			NA		06/13/2008
633 Winterhill Rd	0.43	110	R								NA			NA		08/19/2011

Virginia Department of Transportation
Traffic Engineering Division
2013
Annual Average Daily Traffic Volume Estimates By Section of Route
Franklin Maintenance Area

Route	Length	AADT	QA	4Tire	Bus	-----Truck-----				QC	K Factor	QK	Dir Factor	AAWDT	QW	Year
						2Axle	3+Axle	1Trail	2Trail							
Franklin County																
633	Lynville Mtn Rd	0.40	20			From: Dead End; Gap					NA			NA		05/22/2008
						To: 33-681 Coopers Cove Rd										
634	Harmony School Rd	2.02	1400	G	98%	0%	1%	1%	0%	F	0.089	F	0.532	1400	G	2013
						From: SR 122 Booker T Washington Hwy										
						To: 33-678 West Edwardsville Rd										
634	Eton Rd	3.30	220	G	98%	0%	1%	1%	0%	F	0.11	F	0.72	230	G	2013
						From: 33-804 Deepwoods Rd										
						To: 33-679 Charlie Rd										
634	Eton Rd	1.11	420	G	98%	0%	1%	1%	0%	F	0.108	F	0.667	430	G	2013
						From: 33-679 Truman Hill Rd										
						To: 33-676 Hardy Rd										
634	Hardy Rd	1.33	3500	G	98%	0%	1%	1%	0%	C	0.093	F	0.739	3700	G	2013
						From: 33-635 S Edwardsville Rd										
						To: 33-635 South Edwardsville Rd										
634	Hardy Rd	0.77	4200	G	98%	0%	1%	1%	0%	F	0.091	F	0.659	4400	G	2013
						From: Bedford County Line										
						To: US 220 Virgil H Goode Hwy										
635	Bonbrook Mill Rd	1.64	1300	G	93%	0%	1%	4%	2%	C	0.102	F	0.771	1300	G	2013
						From: 33-697 Wirtz Rd										
						To: 33-687 Alean Rd										
635	Donbrook Mill Rd	3.85	840	G	93%	0%	1%	4%	2%	F	0.12	F	0.571	870	G	2013
						From: 33-657 Red Valley Rd										
						To: SR 116; Gap; Jubal Early Hwy										
635	Donbrook Mill Rd	1.05	590	G	93%	0%	1%	4%	2%	F	0.135	F	0.547	610	G	2013
						From: SR 116; Gap; Jubal Early Hwy										
						To: Dead End; Gap										
635	Novella Rd	0.26	60	R										NA		05/14/2008
						From: 33-678 W, Edwardsville Rd										
						To: 33-678 E, Edwardsville Rd										
635	Mount Airy	1.50	110	R										NA		05/14/2008
						From: 33-680 Edwardsville Rd										
						To: 33-633 Lynville Mtn Rd										
635	Edwardsville Rd	1.43	640	R										NA		08/19/2011
						From: 33-681 Coopers Cove Rd										
						To: 33-681 Coopers Cove Rd										
635	Edwardsville Rd	0.37	1200	G	99%	0%	0%	0%	0%	C	0.098	F	0.603	1300	G	2013
						From: 33-634 Hardy Rd										
						To: 33-634 N, Hardy Rd										
635	Moorman Rd	0.90	130	R										NA		08/19/2011
						From: 33-843 Moorman Rd										
						To: Dead End										
636	Lost Mtn Rd	2.65	950	R										NA		05/22/2008
						From: SR 122 E, Booker T Washington Hwy										
						To: SR 122 W, Booker T Washington Hwy										
636	Hardy Rd	2.18	3900	F	98%	0%	1%	1%	0%	C	0.09	F	0.575	4100	F	2013
						From: 33-678 S, Edwardsville Rd										
						To: 33-676 N, Hardy Rd										
636	Hardy Rd	0.69	2500	G	94%	0%	1%	5%	1%	C	0.089	F	0.608	2600	G	2013
						From: 33-653 Ellis Rd										
						To: Dead End										
636	Wysong Mill Rd	1.43	660	R										NA		06/16/2011
						From: 33-653 Ellis Rd										
						To: Dead End										
636	Wysong Mill Rd	0.60	40	R										NA		05/22/2008
						From: Dead End										
						To: Dead End										

Virginia Department of Transportation
Traffic Engineering Division
2013
Annual Average Daily Traffic Volume Estimates By Section of Route
Franklin Maintenance Area

Route	Length	AADT	QA	4Tire	Bus	-----Truck-----				QC	K Factor	QK	Dir Factor	AAWDT	QW	Year
						2Axle	3+Axle	1Trail	2Trail							
Franklin County																
(637) Griffith Hill Rd	1.00	30	R			From: 33-793; 33-825					NA			NA		07/02/2008
(637) Griffith Hill Rd	1.30	40	R			To: 33-846 Trigger Jim Rd					NA			NA		08/05/2011
(637) Brandy Oak Rd	0.85	40	R			From: 33-789 N, Dry Hill Rd					NA			NA		07/02/2008
						To: 33-789 S, Dry Hill Rd										
(638) Walnut Knob Rd	1.25	60	R			From: Dead End					NA			NA		07/02/2008
						To: Floyd County Line										
(639) Ridge Mtn Rd	0.48	390	R			From: 33-684 Boones Mill Rd					NA			NA		05/14/2008
(639) Ridge Mtn Rd	0.07	310	R			To: 33-1510 Oakdale Dr					NA			NA		05/14/2008
(639) Ridge Mtn Rd	0.08	240	R			From: 33-1511 Springlawn Dr					NA			NA		05/14/2008
(639) Ridge Mtn Rd	0.10	170	R			To: 33-1512 Winter Dr					NA			NA		05/14/2008
(639) Ridge Mtn Rd	0.08	90	R			From: 33-1514 Summercicle					NA			NA		05/14/2008
(639) Ridge Mtn Rd	0.18	46	R			To: 33-1513 Autumn Circle					NA			NA		05/14/2008
						From: Dead End										
(640) Five Mile Mtn Rd	3.58	310	R			From: Floyd County Line					NA			NA		09/15/2011
(640) Turners Creek Rd	0.78	230	R			To: 33-748 N, Five Mile Mountain Rd					NA			NA		09/15/2011
(640) Rock Ridge Rd	3.21	150	R			From: 33-748 S, Turners Creek Rd					NA			NA		09/15/2011
(640) Six Mile Post Rd	3.89	890	G	97%	0%	1%	1%	1%	0%	F	0.102	F	0.523	930	G	2013
(640) Six Mile Post Rd	3.61	2000	G	97%	0%	1%	1%	1%	0%	C	0.104	F	0.740	2100	G	2013
(640) Scuffling Hill Rd	0.68	1900	G	97%	0%	1%	1%	1%	0%	F	0.094	F	0.565	1900	G	2013
						From: WCL Rocky Mount										
(641) Callaway Rd	2.27	1400	G	96%	0%	1%	1%	1%	0%	F	0.096	F	0.556	1400	G	2013
(641) Callaway Rd	3.88	1500	G	96%	0%	1%	1%	1%	0%	F	0.095	F	0.607	1500	G	2013
(641) Callaway Rd	2.84	1300	G	96%	0%	1%	1%	1%	0%	C	0.108	F	0.551	1400	G	2013
						From: 33-734 E, Hopkins Rd										
						To: 33-734 E, Carolina Springs Rd										
(642) Foothills Rd	1.10	160	R			From: 33-919, Grassy Hill Rd					NA			NA		09/27/2011
(642) Foothills Rd	3.55	180	R			To: 33-748 Five Mile Mtn Rd					NA			NA		09/27/2011
						From: 33-747 Hempfield Rd										
(643) Hopkins Rd	1.26	1200	G	99%	0%	0%	0%	1%	0%	C	0.090	F	0.52	1300	G	2013
						To: 33-602 Callaway Rd										
						From: 33-640 Six Mile Post Rd										
						To: 33-734 Hopkins Rd										

Virginia Department of Transportation
Traffic Engineering Division
2013
Annual Average Daily Traffic Volume Estimates By Section of Route
Franklin Maintenance Area

Route	Length	AADT	QA	4Tire	Bus	-----Truck-----				QC	K Factor	QK	Dir Factor	AAWDT	QW	Year
						2Axle	3+Axle	1Trail	2Trail							
Franklin County																
(643) Coles Creek Rd	0.58	680	G	99%	0%	0%	0%	1%	0%	F	0.108	F	0.678	710	G	2013
(643) Coles Creek Rd	2.84	260	R											NA		09/13/2011
(643) Hickman Rd	2.19	120	R											NA		09/13/2011
(643) Bethlehem Rd	1.76	880	G	99%	0%	0%	0%	1%	0%	F	0.105	F	0.589	920	G	2013
(643) Dillons Mill Rd	0.72	630	R											NA		07/29/2011
(643) Dillons Mill Rd	1.39	540	R											NA		07/29/2011
(643) Dillons Mill Rd	0.40	430	R											NA		07/29/2011
(643) Dillons Mill Rd	2.88	230	R											NA		07/29/2011
(643) Adney Gap	0.54	80	R											NA		07/29/2011
(643) Adney Gap	1.40	60	R											NA		05/02/2008
(644) Flint Hill Rd	0.09	70	R											NA		11/18/2011
(645) Old Mountain Rd	1.34	1300	R											NA		11/02/2011
(646) Doe Run Rd	4.05	460	R											NA		07/11/2008
(646) Truevine Rd	1.87	940	G	96%	0%	1%	1%	2%	0%	F	0.094	F	0.779	970	G	2013
(646) Truevine Rd	3.77	1000	G	96%	0%	1%	1%	2%	0%	C	0.097	F	0.725	1100	G	2013
(646) Doe Run Rd	2.15	380	G	96%	0%	1%	1%	2%	0%	F	0.121	F	0.52	390	G	2013
(647) Kay Fork	1.60	30	R											NA		06/04/2008
(647) Kay Fork	1.00	40	R											NA		06/04/2008
(648) Stanley Branch Rd	2.17	110	R											NA		09/08/2011
(649) School Board	0.21	3700	R											NA		05/20/2008
(649) School Board	0.63	2500	R											NA		05/20/2008
(650) Shockey Ridge Rd	0.60	100	R											NA		08/05/2011

Virginia Department of Transportation
Traffic Engineering Division
2013
Annual Average Daily Traffic Volume Estimates By Section of Route
Franklin Maintenance Area

Route	Length	AADT	QA	4Tire	Bus	-----Truck-----				QC	K Factor	QK	Dir Factor	AAWDT	QW	Year
						2Axle	3+Axle	1Trail	2Trail							
Franklin County																
(651) Walker Rd	0.36	20	R									NA		NA		06/11/2008
			From: Pittsylvania County Line													
(651) Walker Rd	2.76	80	R									NA		NA		06/11/2008
			To: 33-620 Campbell Rd													
(651) Walker Rd	0.04	290	R									NA		NA		06/11/2008
			From: 33-629 Hatchett Rd													
			To: 33-646 Doe Run Rd													
(652) Circle Creek	2.76	260	R									NA		NA		06/13/2008
			From: 33-890 Snow Creek Rd													
(652) Circle Creek	3.72	230	R									NA		NA		07/11/2008
			To: 33-625 Danbury Rd													
(652) Circle Creek	0.42	230	R									NA		NA		06/11/2008
			From: 33-620 Campbell Rd													
			To: Pittsylvania County Line													
(653) Ellis Rd	0.99	260	R									NA		NA		06/16/2011
			From: 33-636 Wysong Mill Rd													
(653) Ellis Rd	0.60	50	R									NA		NA		06/16/2011
			To: 33-675 Juniper Rd													
			To: Dead End													
(654) Windlass Rd	1.05	1400	R									NA		NA		08/25/2011
			From: 33-616 Morewood Rd													
(654) Windlass Rd	0.41	530	R									NA		NA		08/31/2011
			To: 33-1345 Anchor Dr													
(654) Windlass Rd	0.31	290	R									NA		NA		08/31/2011
			From: 33-1339 Leeward Dr													
(654) Windlass Rd	0.11	60	R									NA		NA		08/31/2011
			From: 33-1360 Lanyard Lane													
			To: Dead End													
(655) Webster Rd	3.57	1000	G	98%	0%	0%	1%	0%	0%	C	0.092	F	0.629	1100	G	2013
			From: SR 40 Franklin St													
(655) Webster Rd	1.71	590	R									NA		NA		09/29/2011
			To: 33-834 Brooks Mill Rd													
			To: Dead End													
(656) Deer Trail Rd	1.00	50	R									NA		NA		06/26/2008
			From: Henry County Line													
			To: 33-607 Fairfield Rd													
(657) Crowell Gap Rd	0.18	140	R									NA		NA		05/09/2008
			From: SR 116; 33-975													
(657) Crowell Gap Rd	0.69	190	R									NA		NA		05/14/2008
			To: 33-974 Millwood Rd													
(657) Red Valley Rd	0.05	80	R									NA		NA		05/14/2008
			From: 33-635 Donbrook Mill Rd													
(657) Red Valley Rd	1.76	80	R									NA		NA		05/14/2008
			To: 0.05 MW 33-635													
(657) Crowell Gap Rd	0.81	80	R									NA		NA		05/14/2008
			From: 33-684 EAST													
			To: 33-684 WEST													
(657) Crowell Gap Rd	1.26	60	G	95%	3%	3%	0%	0%	0%	C	0.362	F	0.56	60	G	2013
			From: 0.81 MN 33-684 W													
			To: Roanoke County Line													
(658) Listening Hill Rd	0.67	50	R									NA		NA		06/04/2008
			From: Dead End													
			To: 0.67 MN Dead End													

Virginia Department of Transportation
Traffic Engineering Division
2013
Annual Average Daily Traffic Volume Estimates By Section of Route
Franklin Maintenance Area

Route	Length	AADT	QA	4Tire	Bus	-----Truck-----				QC	K Factor	QK	Dir Factor	AAWDT	QW	Year
						2Axle	3+Axle	1Trail	2Trail							
Franklin County																
(658) Listening Hill Rd	0.50	100	R			From: 0.67 MN Dead End					NA			NA		11/04/2011
(658) Listening Hill Rd	1.53	160	R			To: 33-912 Blacksmith Rd					NA			NA		06/04/2008
						From: 33-946 Novelty Rd										
(659) Ramsey Memorial Rd	2.05	70	R			To: 33-890 Snow Creek Rd					NA			NA		11/04/2011
(659) Bar Ridge Rd	1.42	50	R			From: 33-912 Blacksmith Rd					NA			NA		11/04/2011
						To: 33-946 S, Novelty Rd										
(659) Hunts Rd	0.38	50	R			From: 33-946 N, Novelty Rd					NA			NA		06/04/2008
(659) Hunts Rd	0.55	50	R			To: SR 40 Franklin St					NA			NA		06/04/2008
						From: 33-647 Kay Fork										
(660) Morgans Fork Rd	0.23	280	R			To: SR 40 E; 33-626 S					NA			NA		06/11/2008
(660) Morgans Fork Rd	0.10	720	R			From: SR 40 W, Franklin St					NA			NA		11/02/2011
						To: 33-946 Novelty Rd										
(660) Morgans Fork Rd	1.20	530	R			From: 33-920 Morgans Fork Rd					NA			NA		11/02/2011
(660) Mount Zion Rd	0.29	40	R			To: 33-647 Kay Fork					NA			NA		11/02/2011
(660) Mount Zion Rd	0.60	8	R			From: Dead End					NA			NA		06/04/2008
(661) Berger Loop	0.17	1000	R			To: SR 40 Franklin St					NA			NA		10/26/2011
						From: 33-945 Kemp Ford Rd										
(662) Jacks Creek Rd	1.00	160	R			To: 33-673 Jacks Mtn Rd					NA			NA		06/04/2008
						From: 1.00 MN 33-673										
(662) Jacks Creek Rd	1.70	300	R			To: 1.00 MN 33-6736					NA			NA		11/11/2011
(662) Edwards Way Rd	0.23	50	R			From: 33-794 Edwardsway Rd					NA			NA		10/26/2011
						To: SR 40 W, Franklin St										
(662) Old Salem School Rd	1.80	230	R			From: SR 40 E, Franklin St					NA			NA		10/26/2011
						To: 33-840 Dove Rd										
(662) Old Salem School Rd	0.55	190	R			From: Dead End					NA			NA		10/26/2011
						To: 33-945 Kemp Ford Rd										
(663) Dilliards Hill Rd	2.57	910	G	97%	1%	1%	1%	0%	0%	C	0.1	F	0.62	950	G	2013
(663) Dillards Hill	0.37	530	R			To: 33-1101 Belle Isle Rd					NA			NA		11/08/2011
						From: 33-957 Dillards Hill Rd										
(663) Lakestone Rd	0.70	130	R			To: 33-1109 W, Nature Lane					NA			NA		11/08/2011
(663) Lakestone Rd	0.16	60	R			From: Dead End					NA			NA		11/08/2011
						To: Dead End										
(664) Hicks Hollow Rd	0.75	80	R			From: Dead End					NA			NA		05/02/2008
						To: 33-726 Wades Gap Rd										

Virginia Department of Transportation
Traffic Engineering Division
2013
Annual Average Daily Traffic Volume Estimates By Section of Route
Franklin Maintenance Area

Route	Length	AADT	QA	4Tire	Bus	-----Truck-----				QC	K Factor	QK	Dir Factor	AAWDT	QW	Year
						2Axle	3+Axle	1Trail	2Trail							
Franklin County																
(665) Mallard Point Rd	1.84	520	R								NA			NA		10/26/2011
(666) Merriman Way Rd	0.70	1100	R								NA			NA		10/26/2011
(666) Merriman Way Rd	0.08	690	R								NA			NA		10/12/2011
(666) Merriman Way Rd	0.41	610	R								NA			NA		10/12/2011
(666) Merriman Way Rd	1.30	310	R								NA			NA		10/12/2011
(667) Bremble Dr	1.40	430	R								NA			NA		08/25/2011
(667) Bremble Dr	0.06	180	R								NA			NA		08/25/2011
(667) Bremble Dr	0.05	110	R								NA			NA		08/25/2011
(667) Bremble Dr	0.09	20	R								NA			NA		08/25/2011
(668) Lovely Valley Rd	0.77	490	R								NA			NA		10/18/2011
(668) Lovely Valley Rd	1.52	1800	R								NA			NA		10/18/2011
(668) Gilford Rd	1.24	910	R								NA			NA		10/18/2011
(669) Hermitage Rd	0.80	250	R								NA			NA		06/08/2011
(670) Burnt Chimney Rd	1.19	3200	G	98%	0%	1%	0%	1%	0%	C	0.098	F	0.724	3300	G	2013
(670) Burnt Chimney Rd	3.23	2500	G	98%	0%	1%	0%	1%	0%	F	0.094	F	0.684	2600	G	2013
(670) Burnt Chimney Rd	3.29	2200	G	98%	0%	1%	0%	1%	0%	F	0.090	F	0.549	2300	G	2013
(670) Burnt Chimney Rd	1.77	760	R								NA			NA		10/18/2011
(670) Burnt Chimney Rd	0.14	50	R								NA			NA		10/18/2011
(671) Goldenview Rd	0.48	280	R								NA			NA		12/01/2011
(671) Golden View Rd	3.94	1400	G	98%	0%	1%	1%	0%	0%	C	0.099	F	0.52	1400	G	2013
(672) Fox Fire Rd	0.40	4	R								NA			NA		06/03/2008
(672) Foxfire Rd	1.00	110	R								NA			NA		08/16/2011

Virginia Department of Transportation
Traffic Engineering Division
2013
Annual Average Daily Traffic Volume Estimates By Section of Route
Franklin Maintenance Area

Route	Length	AADT	QA	4Tire	Bus	-----Truck-----				QC	K Factor	QK	Dir Factor	AAWDT	QW	Year
						2Axle	3+Axle	1Trail	2Trail							
Franklin County																
(672) Inglewood Rd	1.15	60	R								NA			NA		09/29/2011
(673) Pigg River Rd	3.15	10	R								NA			NA		06/13/2008
(673) Jacks Mtn Rd	0.50	110	R								NA			NA		11/11/2011
(673) Jacks Mtn Rd	2.54	200	R								NA			NA		06/04/2008
(673) Simmons Creek	1.80	90	R								NA			NA		09/29/2011
(674) Doe Run Rd	0.52	3200	G	99%	0%	0%	0%	0%	0%	C	0.086	F	0.532	3300	G	2013
(674) Doe Run Rd	0.28	2600	G	99%	0%	0%	0%	0%	0%	F	0.090	F	0.57	2700	G	2013
(674) Doe Run Rd	0.98	2000	G	99%	0%	0%	0%	0%	0%	F	0.081	F	0.583	2100	G	2013
(674) Doe Run Rd	1.69	800	G	99%	0%	0%	0%	0%	0%	F	0.081	F	0.579	830	G	2013
(674) Doe Run Rd	2.37	530	G	99%	0%	0%	0%	0%	0%	F	0.099	F	0.595	550	G	2013
(674) Burwell Rd	0.40	130	R								NA			NA		11/11/2011
(674) Vic Tree Rd	0.20	45	R								NA			NA		06/04/2008
(674) Timber Ridge Rd	2.53	590	R								NA			NA		09/29/2011
(674) Long Horne Rd	1.18	380	R								NA			NA		09/29/2011
(675) Juniper Rd	0.25	160	R								NA			NA		06/16/2011
(675) Juniper Rd	0.41	120	R								NA			NA		06/06/2011
(676) Northridge Rd	0.15	510	R								NA			NA		08/23/2011
(676) Hardy Rd	3.52	2700	G	98%	0%	1%	0%	1%	0%	C	0.098	F	0.658	2800	G	2013
(677) Middle Gap Rd	1.90	660	R								NA			NA		08/23/2011
(677) Idlewood Rd	1.03	380	R								NA			NA		08/23/2011
(677) Idlewood Rd	0.44	110	R								NA			NA		08/23/2011
(678) Truman Hill Rd	3.23	930	G	99%	0%	0%	0%	0%	0%	C	0.106	F	0.688	960	G	2013

Virginia Department of Transportation
Traffic Engineering Division
2013
Annual Average Daily Traffic Volume Estimates By Section of Route
Franklin Maintenance Area

Route	Length	AADT	QA	4Tire	Bus	-----Truck-----				QC	K Factor	QK	Dir Factor	AAWDT	QW	Year
						2Axle	3+Axle	1Trail	2Trail							
Franklin County																
(678) Poteet Rd	1.28	530	R								NA			NA		05/14/2008
(678) Farmington Dr	1.25	460	R								NA			NA		10/04/2011
(678) Edwardsville Rd	0.85	1000	G	99%	0%	0%	0%	0%	0%	F	0.096	F	0.524	1100	G	2013
(678) Edmunds Mill Rd	1.71	170	R								NA			NA		10/14/2011
(678) Northridge Rd	0.14	130	R								NA			NA		10/14/2011
(678) Northridge Rd	1.17	470	R								NA			NA		10/14/2011
(678) Northridge Rd	1.11	260	R								NA			NA		10/14/2011
(678) Northridge Rd	0.20	240	R								NA			NA		10/14/2011
(678) Northridge Rd	0.25	140	R								NA			NA		10/14/2011
(678) Fenwick Lane	0.20	10	R								NA			NA		05/14/2008
(679) Charlie Rd	0.60	90	R								NA			NA		05/14/2008
(679) Truman Hill Rd	1.13	760	G	98%	0%	1%	0%	0%	0%	C	0.101	F	0.523	790	G	2013
(679) Truman Hill Rd	0.43	430	R								NA			NA		07/06/2011
(679) Truman Hill Rd	2.53	530	R								NA			NA		07/06/2011
(680) Edwardsville Rd	1.21	960	G	99%	0%	0%	0%	0%	0%	C	0.106	F	0.570	1000	G	2013
(680) Edwardsville Rd	1.10	570	R								NA			NA		08/19/2011
(681) Coopers Cove Rd	5.08	590	G	98%	0%	1%	0%	0%	0%	C	0.117	F	0.88	610	G	2013
(682) Mtn Valley Rd	2.20	70	R								NA			NA		05/22/2008
(683) Old Brook Rd	0.10	70	R								NA			NA		05/22/2008
Town of Boones Mill																
(684) Boones Mill Rd	0.62	1900	G	99%	0%	0%	0%	0%	0%	C	0.109	F	0.723	1900	G	2013
Franklin County																
(684) Boones Mill Rd	1.65	1800	G	99%	0%	0%	0%	0%	0%	F	0.104	F	0.749	1800	G	2013

Virginia Department of Transportation
Traffic Engineering Division
2013
Annual Average Daily Traffic Volume Estimates By Section of Route
Franklin Maintenance Area

Route	Length	AADT	QA	4Tire	Bus	-----Truck-----				QC	K Factor	QK	Dir Factor	AAWDT	QW	Year
						2Axle	3+Axle	1Trail	2Trail							
Franklin County																
(684) Boones Mill Rd	4.51	690	G	99%	0%	0%	0%	0%	0%	F	0.102	F	0.669	710	G	2013
(685) Spanish Oak Rd	0.27	40	R								NA			NA		06/24/2008
(686) White Oak Rd	2.55	150	R								NA			NA		05/09/2008
(687) Alean Rd	0.80	110	R								NA			NA		05/14/2008
(687) Alean Rd	1.65	80	R								NA			NA		05/14/2008
(687) Alean Rd	2.61	570	R								NA			NA		05/09/2008
(687) Alean Rd	1.02	450	R								NA			NA		05/09/2008
(688) Peters Pike Rd	1.43	120	R								NA			NA		05/09/2008
(688) Landmark Rd	0.35	280	R								NA			NA		05/09/2008
(688) Landmark Rd	2.20	930	R								NA			NA		05/14/2008
(689) Sample Rd	0.04	520	R								NA			NA		05/09/2008
(689) Sample Rd	0.77	540	R								NA			NA		05/09/2008
(689) Sample Rd	1.15	510	R								NA			NA		05/09/2008
(690) Pembroke Rd	0.78	100	R								NA			NA		06/24/2008
(691) Burgess Rd	0.60	370	R								NA			NA		07/15/2011
(691) Taylors Rd	0.60	1400	R								NA			NA		05/09/2008
(691) Taylors Rd	1.50	550	R								NA			NA		05/09/2008
(691) Taylors Rd	1.93	350	R								NA			NA		05/09/2008
(691) Bonbrook Rd	1.50	200	R								NA			NA		05/14/2008
(692) Rock Lilly Rd	0.26	810	R								NA			NA		05/09/2008
(692) Rock Lilly Rd	0.10	490	R								NA			NA		05/09/2008
(692) Gilmer Branch Rd	1.88	400	R								NA			NA		05/09/2008

Virginia Department of Transportation
Traffic Engineering Division
2013
Annual Average Daily Traffic Volume Estimates By Section of Route
Franklin Maintenance Area

Route	Length	AADT	QA	4Tire	Bus	-----Truck-----				QC	K Factor	QK	Dir Factor	AAWDT	QW	Year
						2Axle	3+Axle	1Trail	2Trail							
Franklin County																
(692) Gilmer Branch Rd	1.84	170	R									NA		NA		07/22/2011
						From: 33-691 N, Taylors Rd										
						To: 1.84 MN 33-691 N										
(692) Gilmer Branch Rd	0.38	170	R									NA		NA		05/09/2008
						From: 33-684 Boones Mill Rd										
(692) Gilmer Branch Rd	0.68	290	R									NA		NA		05/09/2008
						From: 33-881 Narrows Rd										
(692) Gilmer Branch Rd	0.42	250	R									NA		NA		05/09/2008
						From: Dead End										
(693) Green Level Rd	0.70	30	R									NA		NA		07/29/2011
						From: 33-739 S, Bethlehem Rd										
						To: 33-739 N, Bethlehem Rd										
(693) Green Level Rd	2.60	260	R									NA		NA		07/22/2011
						From: 33-739 MID										
(693) Green Level Rd	1.29	460	R									NA		NA		07/22/2011
						From: 33-728 Leaning Oak Rd										
(693) Green Level Rd	0.67	780	R									NA		NA		07/22/2011
						From: 33-1225 Little Mtn Dr										
						To: US 220 Virgil H Goode Hwy										
(694) House Rock Rd	0.30	50	R									NA		NA		07/29/2011
						From: Dead End										
(694) House Rock Rd	0.60	50	R									NA		NA		07/29/2011
						From: 0.30 ME Dead End										
(695) Isolane Rd	0.95	500	R									NA		NA		05/07/2008
						From: Dead End										
						To: 33-640 Five Mile Mtn Rd										
(696) Pleasant Breeze Rd	0.40	40	R									NA		NA		09/13/2011
						From: Dead End										
						To: 33-697 Brick Church Rd										
(697) Brick Church Rd	2.26	960	R									NA		NA		09/13/2011
						From: 33-731 Dugwell Rd										
(697) Brick Church Rd	0.46	1300	R									NA		NA		09/13/2011
						From: 33-710 Parkview Dr										
						To: US 220 W, Virgil H Goode Hwy										
(697) Wirtz Rd	0.61	3300	G	96%	0%	1%	1%	1%	0%	C	0.098	F	0.621	3500	G	2013
						From: US 220 E, Virgil H Goode Hwy										
(697) Wirtz Rd	0.89	3200	G	95%	0%	1%	2%	1%	0%	F	0.098	F	0.617	3300	G	2013
						From: 33-692 Rock Lilly Rd										
(697) Wirtz Rd	3.69	2600	G	95%	0%	1%	2%	1%	0%	C	0.105	F	0.593	2700	G	2013
						From: 33-635 Bonbrook Mill Rd										
						To: SR 122 Booker T Washington Hwy										
(698) Kin Vale Rd	0.38	200	R									NA		NA		05/14/2008
						From: 33-699 Angle Plantation Rd										
(698) Kin Vale Rd	1.28	110	R									NA		NA		05/14/2008
						From: 33-687 Alean Rd										
						To: 1.28 ME 33-687										
(698) Kin Vale Rd	0.32	110	R									NA		NA		05/14/2008
						From: 1.28ME 33-687										
						To: Dead End										
(699) Flint Hill Rd	0.26	140	R									NA		NA		05/16/2008
						From: Dead End										
(699) Angle Plantation Rd	0.05	110	R									NA		NA		05/16/2008
						From: 33-644 Flint Hill Rd										
						To: SR 122 Booker T Washington Hwy										

Virginia Department of Transportation
Traffic Engineering Division
2013
Annual Average Daily Traffic Volume Estimates By Section of Route
Franklin Maintenance Area

Route	Length	AADT	QA	4Tire	Bus	-----Truck-----				QC	K Factor	QK	Dir Factor	AAWDT	QW	Year
						2Axle	3+Axle	1Trail	2Trail							
Franklin County																
(699) Angle Plantation Rd	1.79	390	R			From: SR 122 Booker T Washington Hwy					NA			NA		05/14/2008
(699) Angle Plantation Rd	0.40	490	R			From: 33-698 Kin Vale Rd					NA			NA		05/14/2008
						To: 33-697 Brick Church Rd										
(700) Kent Rd	0.80	320	R			From: 33-692 Rock Lilly Rd					NA			NA		05/09/2008
						To: 33-635 Bonbrook Mill Rd										
(701) Foggy Ridge Rd	1.45	290	R			From: Dead End					NA			NA		11/30/2011
						To: 33-775 Iron Ridge Rd										
(702) Farm View Rd	0.24	580	R			From: 33-671 Golden View Rd					NA			NA		06/04/2008
(702) Farm View Rd	1.10	380	R			From: 33-704 Greenway Rd					NA			NA		06/04/2008
(702) Farm View Rd	1.01	230	R			From: 33-815 Pine Grove Rd					NA			NA		05/20/2008
(702) Farm View Rd	0.40	110	R			From: 1.01 MN 33-815					NA			NA		05/20/2008
(702) Farm View Rd	0.49	240	R			From: 1.41 MN 33-815					NA			NA		05/20/2008
(702) Farm View Rd						To: 33-871 Longwood Rd										
(703) Ayers Rd	1.55	350	R			From: SR 40 Franklin St					NA			NA		09/29/2011
						To: 33-655 Webster Rd										
(704) Greenway Rd	1.02	220	R			From: 33-705 Chestnut Hill					NA			NA		06/04/2008
						To: 33-702 Farm View Rd										
(705) Chestnut Hill	2.55	1400	R			From: 33-674 Doe Run Rd					NA			NA		05/16/2008
(705) Chestnut Hill	1.00	1600	R			From: 33-714 Washboard Rd					NA			NA		05/16/2008
(705) Chestnut Hill	1.50	430	R			From: SR 40 Franklin St					NA			NA		05/16/2008
(705) Chestnut Hill	0.35	70	R			From: 33-704 Greenway Rd					NA			NA		05/16/2008
						To: Dead End										
(706) Woodman Rd	0.80	100	R			From: SR 40 Franklin St					NA			NA		05/16/2008
						To: Dead End										
(707) Muse Sealed Rd	2.25	560	R			From: Ramp From US 220					NA			NA		05/16/2008
(707) Muse Field Rd	0.70	100	R			From: 33-832 Ledbetter Rd					NA			NA		05/16/2008
						To: Dead End; Gap										
(707) Ashpone Tavern Rd	1.75	270	R			From: 33-674 Gap					NA			NA		06/18/2008
						To: 33-803 Edgewood Rd										
(707) Ashpone Tavern Rd	1.22	520	R			From: 33-619 Fanny Cook Rd					NA			NA		06/18/2008
						To: Dead End										
(708) Adamperry Rd	0.90	130	R			From: Dead End					NA			NA		09/23/2011
						To: 33-919 Grassy Hill Rd										
(708) Gogginsville Rd	0.22	400	R			From: 33-641 Callaway Rd					NA			NA		09/23/2011
						To: 33-641 Callaway Rd										

Virginia Department of Transportation
Traffic Engineering Division
2013
Annual Average Daily Traffic Volume Estimates By Section of Route
Franklin Maintenance Area

Route	Length	AADT	QA	4Tire	Bus	-----Truck-----				QC	K Factor	QK	Dir Factor	AAWDT	QW	Year
						2Axle	3+Axle	1Trail	2Trail							
Franklin County																
709 Hopkins Rd	3.08	660	R								NA			NA		07/13/2011
709 Blue Bend Rd	2.20	40	R								NA			NA		05/16/2008
709 Jamestown Rd	0.40	370	R								NA			NA		09/23/2011
710 Parkview Dr	0.65	320	R								NA			NA		09/13/2011
711 Tranquility Rd	0.78	150	R								NA			NA		09/30/2011
712 Natures Own Rd	0.20	50	R								NA			NA		05/07/2008
713 Power Dam Rd	2.13	720	R								NA			NA		05/07/2008
714 Washboard Rd	1.17	70	R								NA			NA		11/18/2011
715 Chestnut Mtn	0.96	80	R								NA			NA		11/18/2011
715 Chestnut Mtn	0.75	40	R								NA			NA		06/13/2008
715 Chestnut Mtn	3.14	5	R								NA			NA		06/13/2008
716 Copperfield Rd	0.31	10	R								NA			NA		05/13/2008
716 Copperfield Rd	0.26	10	R								NA			NA		05/13/2008
717 Sutton Hollow	1.30	230	R								NA			NA		06/20/2008
718 Robin Ridge Rd	0.53	300	R								NA			NA		10/06/2011
718 Crooked Oak Rd	2.17	230	R								NA			NA		08/09/2011
718 Crooked Oak Rd	0.73	420	R								NA			NA		08/09/2011
718 McNeil Mill Rd	6.36	120	R								NA			NA		06/18/2008
718 Colonial Tpke	1.74	980	G	97%	0%	1%	1%	1%	0%	F	0.093	F	0.502	1000	G	2013
718 Colonial Tpke	3.44	630	G	97%	0%	1%	1%	1%	0%	F	0.104	F	0.507	660	G	2013
718 Colonial Tpke	2.33	2000	G	97%	0%	1%	1%	1%	0%	C	0.096	F	0.607	2000	G	2013

Virginia Department of Transportation
Traffic Engineering Division
2013
Annual Average Daily Traffic Volume Estimates By Section of Route
Franklin Maintenance Area

Route	Length	AADT	QA	4Tire	Bus	-----Truck-----				QC	K Factor	QK	Dir Factor	AAWDT	QW	Year
						2Axle	3+Axle	1Trail	2Trail							
Franklin County																
(719) Fawndale Rd	0.52	60	R								NA			NA		06/20/2008
(720) English Rd	2.19	190	R								NA			NA		06/18/2008
(721) Patti Rd	1.30	30	R								NA			NA		06/18/2008
(721) Patti Rd	1.00	110	R								NA			NA		06/18/2008
(721) Patti Rd	1.20	150	R								NA			NA		06/18/2008
(722) Beulah Rd	2.68	90	R								NA			NA		06/18/2008
(723) Lucy Wade Rd	1.82	160	R								NA			NA		06/18/2008
(724) Goose Dam Rd	2.46	140	R								NA			NA		08/09/2011
(724) Goose Dam Rd	0.82	630	R								NA			NA		06/18/2008
(724) Goose Dam Rd	1.35	400	R								NA			NA		06/18/2008
(724) Goose Dam Rd	1.63	430	R								NA			NA		06/18/2008
(725) Henry Church Rd	0.16	20	R								NA			NA		08/11/2011
(726) Wades Gap Rd	1.35	110	R								NA			NA		07/22/2011
(726) Wades Gap Rd	3.50	120	R								NA			NA		07/22/2011
(726) Wades Gap Rd	1.10	200	R								NA			NA		07/22/2011
(727) Riverbrook Rd	1.93	60	R								NA			NA		06/26/2008
(727) Riverbrook Rd	0.61	70	R								NA			NA		08/11/2011
(728) Leaning Oak Rd	2.05	190	R								NA			NA		05/07/2008
(729) Larry Dale Rd	0.25	30	R								NA			NA		05/07/2008
(730) Dans Rd	1.63	80	R								NA			NA		08/03/2011
(731) Dugwell Rd	0.50	60	R								NA			NA		05/07/2008

Virginia Department of Transportation
Traffic Engineering Division
2013
Annual Average Daily Traffic Volume Estimates By Section of Route
Franklin Maintenance Area

Route	Length	AADT	QA	4Tire	Bus	-----Truck-----				QC	K Factor	QK	Dir Factor	AAWDT	QW	Year
						2Axle	3+Axle	1Trail	2Trail							
Franklin County																
(731) Dugwell Rd	1.20	770	R								NA			NA		09/13/2011
(731) Dugwell Rd	0.45	340	R								NA			NA		09/13/2011
(732) Blankenship Rd	0.60	50	R								NA			NA		09/23/2011
(732) Blankenship Rd	0.20	100	R								NA			NA		09/23/2011
(733) Nursery Rd	1.05	70	R								NA			NA		09/13/2011
(734) Hopkins Rd	4.06	1000	R								NA			NA		08/09/2011
(734) Antoich Rd	1.55	130	R								NA			NA		08/09/2011
(735) Retreat Rd	0.90	90	R								NA			NA		08/03/2011
(735) Retreat Rd	1.07	80	R								NA			NA		08/03/2011
(735) Retreat Rd	1.60	250	R								NA			NA		08/03/2011
(735) Retreat Rd	1.25	460	R								NA			NA		09/08/2011
(736) Madcap Rd	2.70	90	R								NA			NA		09/27/2011
(737) Deyerle Knob Rd	2.93	710	R								NA			NA		07/13/2011
(737) Deyerle Knob Rd	0.45	310	R								NA			NA		07/13/2011
(737) Hickman Rd	1.10	290	R								NA			NA		07/13/2011
(738) Custers Ridge Rd	2.90	210	R								NA			NA		08/13/2011
(739) Gap Gate Rd	0.60	360	R								NA			NA		09/27/2011
(739) Gap Gate Rd	0.87	210	R								NA			NA		09/27/2011
(739) Bethany Rd	2.94	630	G	98%	0%	1%	0%	0%	0%	F	0.111	F	0.747	650	G	2013
(739) Bethlehem Rd	1.20	1300	G	98%	0%	1%	0%	0%	0%	F	0.107	F	0.708	1400	G	2013
(739) Bethlehem Rd	4.64	1800	G	98%	0%	1%	0%	0%	0%	F	0.106	F	0.736	1900	G	2013

Virginia Department of Transportation
Traffic Engineering Division
2013
Annual Average Daily Traffic Volume Estimates By Section of Route
Franklin Maintenance Area

Route	Length	AADT	QA	4Tire	Bus	-----Truck-----				QC	K Factor	QK	Dir Factor	AAWDT	QW	Year
						2Axle	3+Axle	1Trail	2Trail							
Town of Boones Mill																
(739) Bethlehem Rd	0.02	1800	N	98%	0%	1%	0%	0%	0%	N	0.106	N	0.736	1900	N	2013
						From: WCL Boones Mill										
(739) Bethlehem Rd	0.16	2600	G	98%	0%	1%	0%	0%	0%	C	0.097	F		2700	G	2013
						From: 33-1609 Oakwood Dr										
						To: US 220 Virgil H Goode Hwy										
Franklin County																
(740) Algoma Rd	1.75	210	R								NA			NA		09/27/2011
						From: 33-739 Gap Gate Rd										
(740) Algoma Rd	2.15	320	R								NA			NA		09/27/2011
						From: 33-742 Bethany Rd										
						To: 33-641 Callaway Rd										
(741) Flanders Rd	0.65	50	R								NA			NA		05/02/2008
						From: 33-643 Dillons Mill Rd										
						To: Dead End										
(742) Bethany Rd	3.83	1000	R								NA			NA		08/03/2011
						From: 33-641 Callaway Rd										
						To: 33-739 E, Bethlehem Rd										
(742) Dugspur Rd	3.33	170	R								NA			NA		09/27/2011
						From: 33-739 W, Gap Gate Rd										
						To: 33-643 S, Dillons Mill Rd										
(742) Cahas Mtn Rd	3.20	110	R								NA			NA		07/29/2011
						From: 33-643 N, Dillons Mill Rd										
						To: 33-739 Bethlehem Rd										
(743) London Ridge Rd	0.45	130	R								NA			NA		09/29/2011
						From: 33-739 Bethlehem Rd										
						To: 33-742 Dugspur Rd										
(744) Webster Corner Rd	2.20	40	R								NA			NA		05/02/2008
						From: 33-643 Dillons Mill Rd										
(744) Webster Corner Rd	0.90	40	R								NA			NA		05/02/2008
						From: 2.20 MN 33-643										
						To: 33-726 Wades Gap Rd										
(745) Dillons Mill Rd	0.96	110	R								NA			NA		07/29/2011
						From: 33-643 Adney Gap; Dillons Mill Rd										
						To: Dead End										
(746) Saw Ridge Rd	0.50	60	R								NA			NA		09/27/2011
						From: 33-642 Foothills Rd										
						To: Dead End										
(747) Hempfield Rd	0.70	20	R								NA			NA		05/07/2008
						From: 33-748 Five Mile Mtn Rd										
						To: 33-642 Foothills Rd										
(748) Five Mile Mtn Rd	1.35	480	R								NA			NA		08/05/2011
						From: 33-602 Ferrum Mtn Rd										
(748) Five Mile Mtn Rd	1.25	270	R								NA			NA		08/05/2011
						From: 33-747 Hempfield Rd										
						To: 33-640 N, Turners Creek Rd; Five Mile Mtn Rd										
(748) Turners Creek Rd	4.15	180	R								NA			NA		08/05/2011
						From: 33-640 S, Rock Ridge Rd										
						To: 33-752 Sawmill Rd										
(748) Turners Creek Rd	1.66	380	R								NA			NA		08/05/2011
						From: 33-712 Natures Own Rd										
(748) Turners Creek Rd	0.20	580	R								NA			NA		08/05/2011
						From: SR 40 W, Franklin St										
(748) Ferrum School Rd	0.80	30	R								NA			NA		05/07/2008
						From: SR 40 E, Franklin St										
						To: Dead End										
(749) Lawrence Rd	0.50	70	R								NA			NA		07/11/2008
						From: Dead End										
						To: 33-652 Circle Creek										

Virginia Department of Transportation
Traffic Engineering Division
2013
Annual Average Daily Traffic Volume Estimates By Section of Route
Franklin Maintenance Area

Route	Length	AADT	QA	4Tire	Bus	-----Truck-----				QC	K Factor	QK	Dir Factor	AAWDT	QW	Year
						2Axle	3+Axle	1Trail	2Trail							
Franklin County																
(750) Starlight Rd	2.81	50	R									NA		NA		08/05/2011
(751) Whetstone Rd	1.05	70	R									NA		NA		09/15/2011
(751) Running Brook Rd	1.20	70	R									NA		NA		08/05/2011
(751) Swenfield Rd	0.30	90	R									NA		NA		05/07/2008
(752) Sawmill Rd	2.50	300	R									NA		NA		08/05/2011
(752) Sawmill Rd	1.25	390	R									NA		NA		09/27/2011
(753) Pine Spur Rd	1.00	180	R									NA		NA		08/05/2011
(754) Falcon Ridge Rd	1.14	430	R									NA		NA		10/06/2011
(754) Rakes Rd	1.77	660	R									NA		NA		10/06/2011
(755) Clark	0.55	30	R									NA		NA		08/09/2011
(756) Old Forge Rd	4.90	460	G	98%	0%	1%	1%	1%	0%	C	0.098	F	0.66	480	G	2013
(756) Old Forge Rd	2.63	440	R									NA		NA		08/11/2011
(756) Old Forge Rd	0.56	470	R									NA		NA		08/11/2011
(756) Ruritan Rd	1.25	410	R									NA		NA		08/11/2011
(756) Ruritan Rd	1.98	170	R									NA		NA		08/11/2011
(756) Ruritan Rd	0.38	650	R									NA		NA		08/11/2011
(756) Fishburne Mtn Rd	3.26	370	R									NA		NA		08/11/2011
(757) Skillet Rd	1.68	190	R									NA		NA		08/03/2011
(757) Thornton Mtn Rd	0.25	20	R									NA		NA		06/24/2008
(758) Crooked Run	0.90	9	R									NA		NA		05/09/2008
(759) Rufus Rd	1.38	60	R									NA		NA		08/09/2011

Virginia Department of Transportation
Traffic Engineering Division
2013
Annual Average Daily Traffic Volume Estimates By Section of Route
Franklin Maintenance Area

Route	Length	AADT	QA	4Tire	Bus	-----Truck-----				QC	K Factor	QK	Dir Factor	AAWDT	QW	Year
						2Axle	3+Axle	1Trail	2Trail							
Franklin County																
(760) Telegraph Rd	0.70	240	R									NA		NA		10/06/2011
(761) Robin Rd	1.03	790	R									NA		NA		10/06/2011
(761) Robin Rd	0.70	350	R									NA		NA		10/06/2011
(761) Canton Church Rd	1.45	90	R									NA		NA		10/06/2011
(761) Canton Church Rd	1.00	60	R									NA		NA		10/06/2011
(762) Providence Church Rd	0.86	480	R									NA		NA		10/06/2011
(762) Providence Church Rd	1.61	610	R									NA		NA		10/06/2011
(763) Vineyard Rd	0.20	20	R									NA		NA		07/09/2008
(764) Carver Lee Rd	0.92	90	R									NA		NA		10/04/2011
(764) Carver Lee Rd	1.92	20	R									NA		NA		06/26/2008
(765) Alumine Rd	0.20	100	R									NA		NA		08/11/2011
(766) Swelling Rd	3.44	70	R									NA		NA		10/04/2011
(766) Beech Mtn Rd	0.70	20	R									NA		NA		06/24/2008
(766) Beech Mtn Rd	2.35	110	R									NA		NA		06/24/2008
(767) Prillaman Switch Rd	3.11	420	G	98%	1%	1%	0%	0%	0%	F	0.129	F	0.610	430	G	2013
(767) Prillaman Switch Rd	3.07	530	G	98%	1%	1%	0%	0%	0%	C	0.121	F	0.643	560	G	2013
(768) Lighthaven Rd	0.70	100	R									NA		NA		10/04/2011
(768) Lighthaven Rd	0.07	40	R									NA		NA		10/04/2011
(768) Lighthaven Rd	1.53	10	R									NA		NA		10/04/2011
(768) Lighthaven Rd	0.22	30	R									NA		NA		06/24/2008
(769) Larkin Branch Rd	0.32	80	R									NA		NA		06/26/2008

Virginia Department of Transportation
Traffic Engineering Division
2013
Annual Average Daily Traffic Volume Estimates By Section of Route
Franklin Maintenance Area

Route	Length	AADT	QA	4Tire	Bus	-----Truck-----				QC	K Factor	QK	Dir Factor	AAWDT	QW	Year
						2Axle	3+Axle	1Trail	2Trail							
Franklin County																
(770) Old Henry Rd	2.50	80	R									NA		NA		10/04/2011
(771) Will Hill Rd	1.60	30	R									NA		NA		06/24/2008
(772) Holley Ridge Rd	1.45	190	R									NA		NA		10/04/2011
(772) Brown Hill Rd	2.53	70	R									NA		NA		06/24/2008
(772) Marshall Hill Rd	1.52	80	R									NA		NA		09/08/2011
(773) Salthouse Branch Rd	0.58	130	R									NA		NA		10/04/2011
(774) Moyerwood Rd	0.60	190	R									NA		NA		09/27/2011
(775) Iron Ridge Rd	3.59	550	G	98%	0%	1%	0%	0%	0%	C	0.099	F	0.576	570	G	2013
(775) Iron Ridge Rd	0.43	630	G	96%	0%	1%	1%	2%	0%	C	0.108	F	0.566	660	G	2013
(776) Roland Branch Rd	0.49	20	R									NA		NA		07/11/2008
(778) Nicholas Creek Rd	1.65	140	R									NA		NA		08/11/2011
(778) Republican Church Rd	2.99	90	R									NA		NA		08/11/2011
(779) Liberty Rd	0.40	70	R									NA		NA		11/02/2011
(780) Jamison Mill Rd	0.12	70	R									NA		NA		08/11/2011
(780) Jamison Mill Rd	1.96	40	R									NA		NA		08/11/2011
(781) Pernello Rd	3.00	70	R									NA		NA		09/08/2011
(781) Ramblin Rose Rd	0.27	350	R									NA		NA		09/08/2011
(781) Ramblin Rose Rd	0.73	190	R									NA		NA		09/08/2011
(782) Ashworth Rd	0.36	140	R									NA		NA		06/11/2008
(783) Endicott Hill Rd	1.20	110	R									NA		NA		06/26/2008

Virginia Department of Transportation
Traffic Engineering Division
2013
Annual Average Daily Traffic Volume Estimates By Section of Route
Franklin Maintenance Area

Route	Length	AADT	QA	4Tire	Bus	-----Truck-----				QC	K Factor	QK	Dir Factor	AAWDT	QW	Year
						2Axle	3+Axle	1Trail	2Trail							
Franklin County																
(784) Pernello Rd	1.04	70	R								NA		NA			08/11/2011
(785) Johnnys Ridge Rd	4.04	70	R								NA		NA			09/08/2011
(786) Beards Creek Rd	1.31	50	R								NA		NA			05/07/2008
(787) Welcome Valley Rd	0.40	30	R								NA		NA			05/07/2008
(788) Thompson Ridge Rd	2.88	320	R								NA		NA			09/08/2011
(788) Dry Hill Rd	2.50	210	R								NA		NA			09/15/2011
(788) Dry Hill Rd	1.65	110	R								NA		NA			08/05/2011
(788) Buffalo Ridge Rd	2.60	40	R								NA		NA			08/05/2011
(789) Longbranch Hill Rd	1.78	10	R								NA		NA			06/26/2008
(789) Longbranch Hill Rd	0.60	80	R								NA		NA			09/08/2011
(789) Dry Hill Rd	3.48	60	R								NA		NA			09/15/2011
(790) Potters Creek Rd	0.75	70	R								NA		NA			06/11/2008
(790) Potters Creek Rd	0.25	9	R								NA		NA			06/11/2008
(791) Ashbrook Rd	0.42	250	R								NA		NA			06/11/2008
(792) Laurel Bluff Rd	1.90	10	R								NA		NA			06/26/2008
(793) Runnett Bag Rd	2.00	30	R								NA		NA			06/26/2008
(793) Runnett Bag Rd	0.80	60	R								NA		NA			08/05/2011
(793) Runnett Bag Rd	1.31	140	R								NA		NA			09/15/2011
(793) Runnett Bag Rd	0.35	210	R								NA		NA			09/15/2011
(793) Runnett Bag Rd	0.45	220	R								NA		NA			09/15/2011
(794) Edwardsway Rd	0.19	710	R								NA		NA			06/04/2008

Virginia Department of Transportation
Traffic Engineering Division
2013
Annual Average Daily Traffic Volume Estimates By Section of Route
Franklin Maintenance Area

Route	Length	AADT	QA	4Tire	Bus	-----Truck-----				QC	K Factor	QK	Dir Factor	AAWDT	QW	Year
						2Axle	3+Axle	1Trail	2Trail							
Franklin County																
(795) Stave Mill Rd	0.31	150	R			From: 33-640 Five Mile Mtn Rd					NA			NA		06/24/2008
(795) Stave Mill Rd	0.11	150	R			To: 0.31 ME 33-640					NA			NA		06/24/2008
						From: SR 40 Franklin St										
(797)	0.08	NA				From: NCL Rocky Mount					NA			NA		
						To: Dead End										
(798) Knob Church Rd	0.64	170	R			From: 33-903 Horseshoe Point Rd					NA			NA		10/04/2011
(798) Knob Church Rd	1.04	170	R			From: 33-624 Twin Ridge Marina Rd					NA			NA		10/04/2011
(798) Knob Church Rd	1.48	320	R			From: 33-773 Salthouse Branch Rd					NA			NA		10/04/2011
						To: 33-605 Henry Rd										
(799) Meadow Branch Rd	0.27	70	R			From: Dead End					NA			NA		07/22/2011
						To: 33-613 Naff Rd										
(800) Waid Park Rd	0.80	480	R			From: Dead End					NA			NA		09/13/2011
(800) Waid Park Rd	0.10	670	R			From: 33-980 Pepper Rd					NA			NA		09/13/2011
						To: 33-640 Five Mile Mtn Rd										
(801) Chantilly Rd	1.00	100	R			From: Dead End					NA			NA		08/09/2011
						To: 33-718 Crooked Oak Rd										
(802) Old Carolina Rd	0.65	140	R			From: 33-756 Old Forge Rd					NA			NA		09/08/2011
						To: Dead End										
(803) Edgewood Rd	1.62	150	R			From: 33-707 Ashpone Tavern Rd					NA			NA		06/18/2008
						To: 33-721 Patti Rd										
(804) Deepwoods Rd	2.48	160	R			From: 33-680 Edwardsville Rd					NA			NA		07/06/2011
						To: 33-634 Eton Rd										
(805) Nollens Hill	0.35	80	R			From: 33-915 Timberline Rd					NA			NA		11/18/2011
(805) FieldCrest Rd	0.18	2200	G	98%	0%	1%	1%	0%	0%	C	0.085	F	0.583	2200	G	2013
						To: SR 40 Franklin St										
(806) Factory Hill Rd	2.14	330	R			From: 33-640 Five Mile Mtn Rd					NA			NA		09/27/2011
						To: 33-756 Old Forge Rd										
(807) Mary Bett Hollow	1.31	50	R			From: 33-793 Runnett Bag Rd					NA			NA		09/15/2011
						To: Dead End										
(808) Rockland Rd	1.60	120	R			From: 33-739 Bethlehem Rd					NA			NA		09/27/2011
						To: 33-738 Custers Ridge Rd										
(809) Museville Rd	0.95	280	R			From: 33-629 Hatchett Rd					NA			NA		06/11/2008
						To: Pittsylvania County Line										
(810) Strawfield Circle	2.17	20	R			From: 33-724 Goose Dam Rd					NA			NA		06/18/2008
						To: 33-724 Goose Dam Rd										

Virginia Department of Transportation
Traffic Engineering Division
2013
Annual Average Daily Traffic Volume Estimates By Section of Route
Franklin Maintenance Area

Route	Length	AADT	QA	4Tire	Bus	-----Truck-----				QC	K Factor	QK	Dir Factor	AAWDT	QW	Year
						2Axle	3+Axle	1Trail	2Trail							
Franklin County																
(811) Frying Pan Hollow Rd	0.30	10	R									NA		NA		06/24/2008
(812) Jamestown Rd	0.94	630	R									NA		NA		09/23/2011
(813) Taylor Tyree	0.13	240	R									NA		NA		06/13/2008
(813) Taylor Tyree	1.37	110	R									NA		NA		06/13/2008
(814) Goldmine Rd	1.52	330	R									NA		NA		06/04/2008
(815) Pine Grove Rd	1.52	230	R									NA		NA		06/04/2008
(816) Cassell Dr	0.41	520	R									NA		NA		08/09/2011
(816) Cassell Dr	0.29	320	R									NA		NA		08/09/2011
(817) Chestnut Grove	0.85	40	R									NA		NA		08/05/2011
(818) Hurds Branch Rd	1.60	70	R									NA		NA		09/15/2011
(819) Bucksrape Rd	1.30	150	R									NA		NA		10/28/2011
(820) Diamond Ave	0.63	340	G	99%	0%	1%	0%	0%	0%	C	0.109	F	0.561	360	G	2013
(820) Diamond Ave	0.50	130	R									NA		NA		09/13/2011
(821) Calico Rock Rd	1.66	270	R									NA		NA		09/13/2011
(822) Holland Rd	0.45	80	R									NA		NA		08/03/2011
(823) Marcus Rd	0.93	90	R									NA		NA		06/13/2008
(824) Murray Knob Rd	0.50	190	R									NA		NA		05/07/2008
(825) Hillock Rd	0.50	40	R									NA		NA		08/05/2011
(826) Golden View Rd	1.00	150	R									NA		NA		09/29/2011

Virginia Department of Transportation
Traffic Engineering Division
2013
Annual Average Daily Traffic Volume Estimates By Section of Route
Franklin Maintenance Area

Route	Length	AADT	QA	4Tire	Bus	-----Truck-----				QC	K Factor	QK	Dir Factor	AAWDT	QW	Year
						2Axle	3+Axle	1Trail	2Trail							
Franklin County																
(827) Rabbit Ridge	0.30	90	R									NA		NA		08/09/2011
(827) Windy Ridge Rd	1.24	160	R									NA		NA		06/18/2008
(828) Monty Rd	0.50	100	R									NA		NA		07/22/2011
(829) Cowans Furnace Rd	1.03	70	R									NA		NA		06/13/2008
(830) Mills Rd	0.55	90	R									NA		NA		08/05/2011
(830) Mills Rd	0.03	250	R									NA		NA		08/05/2011
(831) Piney Point Rd	0.32	270	R									NA		NA		11/08/2011
(831) Piney Point Rd	1.15	140	R									NA		NA		11/08/2011
(831) Piney Point Rd	0.15	20	R									NA		NA		11/04/2011
(831) Piney Point Rd	0.45	40	R									NA		NA		07/09/2008
(832) Ledbetter Rd	0.85	320	R									NA		NA		05/16/2008
(833) Lovely Valley Rd	0.70	1100	R									NA		NA		10/14/2011
(833) Lovely Valley Rd	0.28	970	R									NA		NA		10/14/2011
(834) Brooks Mill Rd	0.98	1000	G	96%	0%	1%	2%	1%	0%	F	0.093	F	0.507	1000	G	2013
(834) Brooks Mill Rd	2.88	1700	G	96%	0%	1%	2%	1%	0%	F	0.095	F	0.628	1800	G	2013
(834) Brooks Mill Rd	1.18	2200	G	96%	0%	1%	2%	1%	0%	F	0.092	F	0.579	2300	G	2013
(834) Brooks Mill Rd	2.36	3200	G	96%	0%	1%	2%	1%	0%	C	0.094	F	0.545	3300	G	2013
(834) Brooks Mill Rd	0.39	3600	G	96%	0%	1%	2%	1%	0%	F	0.094	F	0.574	3800	G	2013
(834) Brooks Mill Rd	2.90	2000	G	96%	0%	1%	2%	1%	0%	F	0.1	F	0.620	2100	G	2013
(835) Glendale Rd	0.90	70	R									NA		NA		05/02/2008
(836) Turkey Branch Rd	1.00	70	R									NA		NA		06/26/2008

Virginia Department of Transportation
Traffic Engineering Division
2013
Annual Average Daily Traffic Volume Estimates By Section of Route
Franklin Maintenance Area

Route	Length	AADT	QA	4Tire	Bus	-----Truck-----				QC	K Factor	QK	Dir Factor	AAWDT	QW	Year
						2Axle	3+Axle	1Trail	2Trail							
Franklin County																
(837) Marshall Hill Rd	0.92	60	R			From: 33-772 Marshall Hill Rd; Brown Hill Rd					NA			NA		10/04/2011
(837) Marshall Hill Rd	0.18	210	R			To: 33-648 Stanley Branch Rd					NA			NA		10/04/2011
(837) Marshall Hill Rd	0.85	5	R			From: 33-767 N, Prillaman Switch Rd 33-767 S; 33-771					NA			NA		10/04/2011
(838) Ridgecrest Rd	0.80	170	R			To: 33-606 Hawpatch Rd					NA			NA		05/22/2008
(839) Powells Store Rd	1.33	170	R			From: Dead End					NA			NA		09/29/2011
(839) Old Carriage Rd	1.52	160	R			To: 33-681 Coopers Cove Rd					NA			NA		09/29/2011
(839) Green House Rd	0.70	390	R			From: 33-834 Brooks Mill Rd					NA			NA		06/04/2008
(840) Dove Rd	1.01	200	R			To: 33-655 N, Webster Rd 33-655 S, Webster Rd					NA			NA		10/26/2011
(841) Hidden Valley Rd	0.30	10	R			From: 33-671 W, Golden View Rd 33-671 E, Golden View Rd					NA			NA		06/26/2008
(842) Ike Rd	0.25	70	R			To: Dead End					NA			NA		06/26/2008
(843) Booth Rd	0.19	80	R			From: 33-834 Brooks Mill Rd					NA			NA		08/19/2011
(844) Emmas Rd	0.45	120	R			To: 33-662 Old Salem School Rd					NA			NA		06/13/2008
(845) Briar Ridge Rd	2.63	180	R			From: Dead End					NA			NA		10/06/2011
(846) Trigger Jim Rd	0.30	20	R			To: SR 40 Franklin St					NA			NA		07/11/2008
(847) Blackwell Rd	0.25	70	R			From: Dead End					NA			NA		06/18/2008
(848) Guthrie Rd	0.19	80	R			To: 33-793 Runnett Bag Rd					NA			NA		05/02/2008
(849) Blue Ridge Ct	0.47	200	R			From: 33-635 Moorman Rd					NA			NA		08/09/2011
(850) Rhododendron Rd	0.21	80	R			To: Dead End					NA			NA		05/02/2008
(850) Rhododendron Rd	0.66	80	R			From: 33-619 Fanny Cook Rd					NA			NA		05/02/2008
						To: 0.21 ME Dead End					NA			NA		05/02/2008
						From: 33-616 Morewood Rd					NA			NA		05/02/2008
						To: 33-816 Cassell Dr					NA			NA		08/09/2011
						From: Dead End					NA			NA		05/02/2008
						To: 33-643 Dillons Mill Rd					NA			NA		05/02/2008

Virginia Department of Transportation
Traffic Engineering Division
2013
Annual Average Daily Traffic Volume Estimates By Section of Route
Franklin Maintenance Area

Route	Length	AADT	QA	4Tire	Bus	-----Truck-----				QC	K Factor	QK	Dir Factor	AAWDT	QW	Year
						2Axle	3+Axle	1Trail	2Trail							
Franklin County																
(851) Bowman Rd	0.30	70	R											NA		05/07/2008
(852) Guthrie Rd	0.50	80	R											NA		05/02/2008
(853) Cooks Knob	1.50	260	R											NA		09/08/2011
(854) Toms Knob Rd	0.98	280	R											NA		06/13/2008
(855) Ikenberry Rd	0.60	90	R											NA		09/13/2011
(856) Rainbow Rd	0.23	40	R											NA		05/09/2008
(857) Tharp Creek Rd	1.00	40	R											NA		06/11/2008
(858) Laprad Mill Rd	1.07	80	R											NA		06/11/2008
(859) Wrays Chapel Rd	0.87	130	R											NA		06/04/2008
(860) Shooting Creek Rd	2.85	200	G	95%	0%	1%	2%	1%	0%	C	0.114	F	0.625	210	G	2013
(861) Major Holland Rd	0.89	180	R											NA		09/29/2011
(862) John Arthur Rd	2.56	300	R											NA		05/02/2008
(862) John Arthur Rd	0.65	220	R											NA		07/26/2011
(863) Rakes Rd	1.67	460	R											NA		10/06/2011
(863) Davis Mill Rd	1.29	630	R											NA		08/11/2011
(864) Old Ferrum Rd	3.48	300	R											NA		09/08/2011
(864) Old Ferrum Rd	0.20	570	R											NA		09/08/2011
(864) Old Ferrum Rd	0.65	340	R											NA		09/08/2011
(865) Timberline Rd	1.40	10	R											NA		06/24/2008
(865) Timberline Rd	1.20	9	R											NA		06/24/2008

Virginia Department of Transportation
Traffic Engineering Division
2013
Annual Average Daily Traffic Volume Estimates By Section of Route
Franklin Maintenance Area

Route	Length	AADT	QA	4Tire	Bus	-----Truck-----				QC	K Factor	QK	Dir Factor	AAWDT	QW	Year
						2Axle	3+Axle	1Trail	2Trail							
Franklin County																
(865) Timberline Rd	0.13	150	R			From: 33-772 Marshall Hill Rd					NA			NA		09/08/2011
(865) Timberline Rd	1.29	70	R			To: 33-781 King Richard Rd					NA			NA		06/24/2008
(865) Timberline Rd	0.31	160	R			From: 1.29 ME 33-781					NA			NA		06/24/2008
(865) Timberline Rd						To: 33-623 Timberline Rd; Ingramville Rd										
(866) Crafts Church Rd	0.37	310	R			From: 33-655 Webster Rd					NA			NA		09/29/2011
(866) Crafts Church Rd	0.98	70	R			To: 33-913 Smith Rd					NA			NA		09/29/2011
(866) Crafts Church Rd						To: Dead End										
(867) Highland Farm Rd	1.01	140	R			From: Dead End					NA			NA		09/29/2011
(867) Highland Farm Rd						To: 33-640 Five Mile Mtn Rd										
(868) Kingston Rd	1.10	620	R			From: Dead End					NA			NA		08/16/2011
(868) Kingston Rd						To: 33-670 Burnt Chimney Rd										
(869) Turtle Hill Rd	0.31	400	R			From: 33-834 Brooks Mill Rd					NA			NA		06/04/2008
(869) Turtle Hill Rd						To: SR 40 Franklin St										
(870) Kenwood Rd	0.93	40	R			From: SR 40 Franklin St					NA			NA		09/29/2011
(870) Kenwood Rd						To: Dead End										
(871) Longwood Rd	0.30	120	R			From: Dead End					NA			NA		07/08/2008
(871) Longwood Rd	0.22	330	R			To: 33-702 Farm View Rd					NA			NA		07/08/2008
(871) Longwood Rd						To: SR 122 Booker T Washington Hwy										
(876) Byrds Mill Rd	3.08	260	R			From: SR 40 W, Franklin St					NA			NA		06/04/2008
(876) Byrds Mill Rd						To: SR 40 E, Franklin St										
(877) Dudley Rd	0.32	50	R			From: 33-831 Piney Point Rd					NA			NA		11/08/2011
(877) Dudley Rd						To: Dead End										
(879) Orchard Acres Rd	0.45	130	R			From: Dead End					NA			NA		06/20/2008
(879) Orchard Acres Rd						To: US 220 Virgil H Goode Hwy										
(880) Mayfield Lane	0.50	NA				From: 33-761 Canton Church Rd					NA			NA		
(880) Mayfield Lane						To: 33-608 Fork Mtn Rd										
(881) Narrows Rd	0.34	80	R			From: 33-692 Gilmer Branch Rd					NA			NA		05/09/2008
(881) Narrows Rd						To: Dead End										
(882) Shady Grove Rd	0.93	260	R			From: 33-890 Snow Creek Rd					NA			NA		06/20/2008
(882) Shady Grove Rd						To: Dead End										
(884) Gray Ridge Rd	0.20	30	R			From: Dead End					NA			NA		06/26/2008
(884) Gray Ridge Rd						To: 33-605										
(885) Oriole Rd	0.24	4	R			From: 33-619 Fanny Cook Rd					NA			NA		06/13/2008
(885) Oriole Rd						To: Dead End										
(886) Gregory Rd	0.37	130	R			From: 33-611 Belcher Rd					NA			NA		06/11/2008
(886) Gregory Rd						To: Dead End										

Virginia Department of Transportation
Traffic Engineering Division
2013
Annual Average Daily Traffic Volume Estimates By Section of Route
Franklin Maintenance Area

Route	Length	AADT	QA	4Tire	Bus	-----Truck-----				QC	K Factor	QK	Dir Factor	AAWDT	QW	Year
						2Axle	3+Axle	1Trail	2Trail							
Franklin County																
(887) Woodcott Rd	0.19	180	R								NA			NA		08/03/2011
(887) Woodcott Rd	0.11	40	R								NA			NA		08/03/2011
Floyd County																
(888) Silverleaf Rd	0.36	20	R								NA			NA		07/02/2008
(888) Silverleaf Rd	0.45	50	R								NA			NA		07/02/2008
(888) Cypress Rd	0.10	130	R								NA			NA		07/02/2008
Franklin County																
(889) Glade Creek Rd	0.82	220	R								NA			NA		06/13/2008
(890) Snow Creek Rd	5.24	1400	G	97%	0%	1%	0%	1%	0%	C	0.100	F	0.605	1400	G	2013
(890) Snow Creek Rd	4.06	740	G	97%	0%	1%	0%	1%	0%	F	0.092	F	0.663	770	G	2013
(890) Snow Creek Rd	3.15	670	G	97%	0%	1%	0%	2%	0%	C	0.088	F	0.662	690	G	2013
(890) Snow Creek Rd	2.40	1100	G	97%	0%	1%	0%	2%	0%	F	0.098	F	0.589	1200	G	2013
(890) Snow Creek Rd	5.68	720	G	97%	0%	1%	0%	2%	0%	F	0.099	F	0.638	740	G	2013
(891) Poplar Creek Rd	0.40	250	R								NA			NA		06/06/2008
(892) Mario Farm Rd	0.10	8	R								NA			NA		06/26/2008
(893) Clement Dr	0.22	45	R								NA			NA		06/08/2011
(894) Johnson Hill Rd	2.40	30	R								NA			NA		06/26/2008
(895) Raven Rd	0.40	20	R								NA			NA		06/26/2008
(896) Sycamore St	0.54	90	R								NA			NA		09/13/2011
(897) Haven Ridge	0.40	50	R								NA			NA		10/06/2011
(898) Barbour Rd	0.58	60	R								NA			NA		06/20/2008
(899) Potters Creek Rd	1.85	40	R								NA			NA		06/11/2008

Virginia Department of Transportation
Traffic Engineering Division
2013
Annual Average Daily Traffic Volume Estimates By Section of Route
Franklin Maintenance Area

Route	Length	AADT	QA	4Tire	Bus	-----Truck-----				QC	K Factor	QK	Dir Factor	AAWDT	QW	Year	
						2Axle	3+Axle	1Trail	2Trail								
Franklin County																	
900	Three Oaks Rd	3.55	300	R								NA		NA		09/29/2011	
901	Newcomb Rd	0.50	9	R								NA		NA		07/02/2008	
902	Double Branch Rd	0.90	400	R								NA		NA		06/18/2008	
903	Horseshoe Point Rd	0.45	50	R								NA		NA		06/26/2008	
903	Horseshoe Point Rd	2.87	120	R								NA		NA		10/04/2011	
904	Cannaday Rd	0.40	6	R								NA		NA		06/24/2008	
905	Oak Ridge Rd	0.15	60	R								NA		NA		06/06/2008	
905	Standiford Rd	0.02	20	R								NA		NA		10/26/2011	
905	Standiford Rd	0.20	50	R								NA		NA		10/26/2011	
905	Standiford Rd	0.32	150	R								NA		NA		10/26/2011	
906	Highland Hills Rd	0.09	170	R								NA		NA		08/09/2011	
906	Highland Hills Rd	0.58	620	G	100%	0%	0%	0%	0%	0%	C	0.107	F	0.549	640	G	2013
907	Stonewall Rd	0.20	8	R								NA		NA		07/11/2008	
908	Delta Rd	0.75	60	R								NA		NA		05/07/2008	
909	Blue Bend Rd	0.30	140	R								NA		NA		09/27/2011	
910	Thrush Rd	0.20	110	R								NA		NA		05/07/2008	
911	Spence Rd	0.30	10	R								NA		NA		06/06/2008	
912	Blacksmith Rd	0.68	20	R								NA		NA		06/04/2008	
913	Smith Rd	0.29	130	R								NA		NA		06/06/2008	
914	Ocala Rd	0.53	1300	R								NA		NA		09/29/2011	

Virginia Department of Transportation
 Traffic Engineering Division
 2013
 Annual Average Daily Traffic Volume Estimates By Section of Route
 Franklin Maintenance Area

Route	Length	AADT	QA	4Tire	Bus	-----Truck-----				QC	K Factor	QK	Dir Factor	AAWDT	QW	Year	
						2Axle	3+Axle	1Trail	2Trail								
Franklin County																	
915	Timberline Rd	0.10	810	R							NA			NA		11/18/2011	
916	Campbellwood Rd	0.70	70	R							NA			NA		08/03/2011	
917	Montgomery Rd	0.23	80	R							NA			NA		05/09/2008	
918	Ingram Rd	0.26	45	R							NA			NA		06/26/2008	
919	Grassy Hill Rd	1.61	3000	G	97%	0%	0%	1%	2%	0%	F	0.099	F	0.561	3100	G	2013
919	Grassy Hill Rd	1.91	2600	G	97%	0%	0%	1%	2%	0%	C	0.101	F	0.529	2700	G	2013
919	Grassy Hill Rd	2.02	1000	G	97%	0%	0%	1%	2%	0%	F	0.112	F	0.68	1000	G	2013
919	Grassy Hill Rd	3.15	1700	G	97%	0%	0%	1%	2%	0%	F	0.11	F	0.727	1800	G	2013
920	Morgans Fork Rd	1.15	270	R							NA			NA		11/12/2011	
921	Altice Mill Rd	2.00	520	R							NA			NA		05/16/2008	
922	Smith Paradise Lane	0.41	10	R							NA			NA		09/29/2011	
923	Clark Hollow	0.55	60	R							NA			NA		05/02/2008	
924	Vista Rd	0.05	320	R							NA			NA		06/20/2008	
924	Vista Rd	0.05	140	R							NA			NA		06/20/2008	
924	Vista Rd	0.12	140	R							NA			NA		06/20/2008	
925	Barn Rd	0.15	50	R							NA			NA		06/20/2008	
926	Tobacco Rd	1.31	90	R							NA			NA		09/29/2011	
927	Iron Bridge Rd	0.03	490	R							NA			NA		09/08/2011	
928	Woodwinds Rd	0.50	60	R							NA			NA		08/03/2011	
929	Briar Mtn Rd	0.60	170	R							NA			NA		06/18/2008	

Virginia Department of Transportation
Traffic Engineering Division
2013
Annual Average Daily Traffic Volume Estimates By Section of Route
Franklin Maintenance Area

Route	Length	AADT	QA	4Tire	Bus	-----Truck-----				QC	K Factor	QK	Dir Factor	AAWDT	QW	Year
						2Axle	3+Axle	1Trail	2Trail							
Franklin County																
929 Briar Mtn Rd	0.40	280	R			From: 0.60 ME Dead End					NA			NA		08/09/2011
						To: 33-756 Fishburne Mtn Rd										
930 Wescott Rd	0.29	630	R			From: Dead End					NA			NA		09/13/2011
						To: US 220 Virgil H Goode Hwy										
931 Fralins Rd	1.08	150	R			From: 33-715 Chestnut Mtn					NA			NA		06/13/2008
						To: Dead End										
932 Graveyard Knob Rd	0.80	60	R			From: 33-737 Deyerle Knob Rd					NA			NA		07/13/2011
						To: Dead End										
933 Colonel Lee	0.60	100	R			From: Dead End					NA			NA		06/20/2008
						To: 33-717 Sutton Hollow										
934 Horseshoe Point Rd	0.48	49	R			From: Dead End					NA			NA		10/04/2011
						To: 33-903 Horseshoe Point Rd										
935 Fairlane Rd	0.50	80	R			From: Dead End					NA			NA		06/20/2008
						To: 33-890 Snow Creek Rd										
936 Greenhouse Rd	0.79	290	R			From: 33-839 Green House Rd					NA			NA		06/04/2008
						To: Dead End										
937 Penn Hall Rd	1.26	60	R			From: 33-663 Dilliards Hill Rd					NA			NA		11/08/2011
						To: Dead End										
938 Standiford Rd	2.27	430	R			From: 33-945 Kemp Ford Rd					NA			NA		10/26/2011
						To: 33-905 Oak Ridge Rd										
938 Rockcliff Rd	0.21	280	R			From: 33-1490 Cedar Ridge Rd					NA			NA		10/28/2011
						To: 33-1440 Ivy Lane										
938 Rockcliff Rd	0.24	130	R			From: 33-1440 Ivy Lane					NA			NA		10/28/2011
						To: Dead End										
939 Menefee Rd	0.40	90	R			From: Dead End					NA			NA		06/24/2008
						To: 33-619 Fanny Cook Rd										
940 Ashmeade Rd	1.25	550	R			From: 33-616 Morewood Rd					NA			NA		09/20/2011
						To: Dead End										
941 Rolling Rd	1.00	90	R			From: Dead End					NA			NA		10/18/2011
						To: 33-942 Bluewater Dr										
942 Bluewater Dr	0.25	30	R			From: Begin Loop					NA			NA		10/18/2011
						To: 33-1332 Bluewater Court										
942 Bluewater Dr	0.22	50	R			From: 33-1332 Bluewater Court					NA			NA		10/18/2011
						To: End Loop										
942 Bluewater Dr	0.03	90	R			From: End Loop					NA			NA		10/18/2011
						To: 33-1333 Deep Creek Court										
942 Bluewater Dr	0.20	100	R			From: 33-1333 Deep Creek Court					NA			NA		10/18/2011
						To: 33-1331 Green Hill Court										

Virginia Department of Transportation
Traffic Engineering Division
2013
Annual Average Daily Traffic Volume Estimates By Section of Route
Franklin Maintenance Area

Route	Length	AADT	QA	4Tire	Bus	-----Truck-----				QC	K Factor	QK	Dir Factor	AAWDT	QW	Year
						2Axle	3+Axle	1Trail	2Trail							
Franklin County																
(942) Bluewater Dr	0.20	140	R									NA		NA		10/18/2011
						From: 33-1331 Green Hill Court										
(942) Bluewater Dr	0.70	490	R									NA		NA		10/18/2011
						To: 33-1330 Sunny Cove Dr										
(942) Bluewater Dr	0.80	930	R									NA		NA		10/18/2011
						From: 33-941 Rolling Rd										
(942) Bluewater Dr	1.92	1200	R									NA		NA		08/03/2011
						To: 33-616 Morewood Rd										
						To: Dead End										
(943) SR 943	0.05	6	R									NA		NA		06/18/2008
						From: Dead End										
						To: US 220 Virgil H Goode Hwy										
(944) Crafts Ford Rd	0.15	40	R									NA		NA		06/08/2011
						From: Dead End										
(944) Crafts Ford Rd	1.11	390	R									NA		NA		06/08/2011
						To: 33-669 Hermitage Rd										
(944) Crafts Ford Rd	0.54	620	R									NA		NA		06/08/2011
						From: 33-1358 Three Quarters Point Rd										
(944) Crafts Ford Rd	0.47	48	R									NA		NA		06/08/2011
						To: 33-668 Lovely Valley Rd										
(944) Crafts Ford Rd	0.08	530	R									NA		NA		06/08/2011
						From: 33-1355 Oakshire Lane										
						To: 33-670 Burnt Chimney Rd										
(945) Kemp Ford Rd	1.56	1400	G	98%	0%	1%	1%	0%	0%	C	0.082	F	0.504	1500	G	2013
						From: SR 40 Franklin St										
(945) Kemp Ford Rd	1.90	360	R									NA		NA		11/08/2011
						To: 33-663 Dilliards Hill Rd										
(945) Kemp Ford Rd	0.10	120	R									NA		NA		11/08/2011
						To: 33-911 Spence Rd										
(945) Kemp Ford Rd	0.10	60	R									NA		NA		11/08/2011
						From: 33-1351 Niver Dr										
(945) Kemp Ford Rd	0.10	50	R									NA		NA		11/04/2011
						To: 33-1352 Sterling Circle										
						To: Dead End										
(946) Novelty Rd	1.93	400	R									NA		NA		06/04/2008
						From: SR 40 W, Franklin St										
(946) Novelty Rd	1.79	330	R									NA		NA		06/04/2008
						To: 33-658 Listening Hill Rd										
						To: SR 40 MID										
(946) Tabernacle Rd	0.30	60	R									NA		NA		11/02/2011
						From: SR 40 E, Franklin St										
						To: 33-660 Morgans Fork Rd										
(947) Camp Rd	0.23	70	R									NA		NA		06/22/2011
						From: Dead End										
						To: 33-949 Lakewood Forest Rd										
(948) Periwinkle Rd	0.80	330	R									NA		NA		10/12/2011
						From: Dead End										
						To: 33-666 Merriman Way Rd										
(949) Lakewood Forest Rd	2.33	1400	R									NA		NA		06/22/2011
						From: 33-616 Morewood Rd										
(949) Lakewood Forest Rd	0.84	420	R									NA		NA		06/22/2011
						To: 33-947 Camp Rd										
						To: 33-1370 Chickadee Circle										

Virginia Department of Transportation
Traffic Engineering Division
2013
Annual Average Daily Traffic Volume Estimates By Section of Route
Franklin Maintenance Area

Route	Length	AADT	QA	4Tire	Bus	-----Truck-----				QC	K Factor	QK	Dir Factor	AAWDT	QW	Year
						2Axle	3+Axle	1Trail	2Trail							
Franklin County																
(949) Lakewood Forest Rd	0.16	160	R								NA			NA		06/24/2011
						From: 33-1370 Chickadee Circle										
(949) Lakewood Forest Rd	0.13	90	R								NA			NA		06/24/2011
						From: 33-1371 Nuthatch Circle										
						To: Cul-de-Sac										
(950) Dovetail Rd	0.75	4	R								NA			NA		05/22/2008
						From: 33-666 Merriman Way Rd										
						To: SR 122 Booker T Washington Hwy										
(951) Redbud Lane	0.51	390	R								NA			NA		06/24/2011
						From: SR 122 Booker T Washington Hwy										
(951) Redbud Lane	0.29	320	R								NA			NA		06/24/2011
						From: 33-1245 Hales Point Dr										
(951) Redbud Lane	0.45	50	R								NA			NA		06/24/2011
						From: 33-1234 Long Island Dr										
						To: Dead End										
(952) Indian Cave Rd	0.86	70	R								NA			NA		06/04/2008
						From: Dead End										
						To: 33-946 Novelty Rd										
(953) Ellerbee Rd	0.10	8	R								NA			NA		05/22/2008
						From: Dead End										
						To: 33-678 Edwardsville Rd										
(954) Ball Park Rd	1.80	520	R								NA			NA		05/16/2008
						From: 33-705 Chestnut Hill										
						To: 33-674 Doe Run Rd										
(956) Redbud Hill Rd	0.70	160	R								NA			NA		09/27/2011
						From: Dead End										
						To: US 220 Virgil H Goode Hwy										
(957) Dillard's Hill Rd	0.83	360	R								NA			NA		11/08/2011
						From: 33-663 Lakestone Rd; Dillard's Hill										
						To: Dead End										
(958) Tall Tree Rd	0.24	49	R								NA			NA		08/19/2011
						From: Cul-de-Sac										
						To: 33-965 Brookwood Rd										
(959) Rutrough Rd	0.20	50	R								NA			NA		09/13/2011
						From: Dead End										
						To: 33-731 Dugwell Rd										
(960) Keatts Rd	0.50	20	R								NA			NA		06/20/2008
						From: 33-890 Snow Creek Rd										
						To: Dead End										
(961) Hedgewood Rd	0.28	50	R								NA			NA		05/07/2008
						From: Dead End										
						To: 33-739 Bethlehem Rd										
(962) Masons Knob Rd	0.65	50	R								NA			NA		07/26/2011
						From: 33-862 John Arthur Rd										
						To: Dead End										
(963) Shively Rd	0.19	20	R								NA			NA		07/26/2011
						From: SR 40 Franklin St										
						To: Dead End										
(964) Barton Spur Rd	0.85	60	R								NA			NA		07/02/2008
						From: Dead End										
						To: 33-789 Dry Hill Rd										
(965) Brookwood Rd	0.67	170	R								NA			NA		08/19/2011
						From: Dead End										
(965) Brookwood Rd	0.75	300	R								NA			NA		08/19/2011
						From: 33-958 Tall Tree Rd										
						To: 33-834 Brooks Mill Rd										

Virginia Department of Transportation
Traffic Engineering Division
2013
Annual Average Daily Traffic Volume Estimates By Section of Route
Franklin Maintenance Area

Route	Length	AADT	QA	4Tire	Bus	-----Truck-----				QC	K Factor	QK	Dir Factor	AAWDT	QW	Year
						2Axle	3+Axle	1Trail	2Trail							
Franklin County																
(966) Jefferson Dock Rd	0.25	350	R								NA			NA		11/02/2011
(966) Jefferson Dock Rd	1.17	200	R								NA			NA		11/02/2011
(967) Hillcrest Heights Dr	0.50	90	R								NA			NA		09/20/2011
(969) Danville Tpke	3.16	410	G	95%	0%	0%	2%	3%	0%	C	0.091	F	0.628	430	G	2013
(970) Wright Rd	0.40	100	R								NA			NA		05/02/2008
(971) Crescent Lane	0.13	50	R								NA			NA		08/19/2011
(972) Landmark Rd	0.41	930	R								NA			NA		05/09/2008
(973) Country Rd	0.22	70	R								NA			NA		05/09/2008
(974) Millwood Rd	0.13	190	R								NA			NA		05/09/2008
(975) Bonbrook Mill Rd	0.43	10	R								NA			NA		07/09/2008
(976) Cherokee Hills	0.33	100	R								NA			NA		06/20/2008
(977) Country Oak Rd	0.55	150	R								NA			NA		06/06/2008
(978) Oldfield Rd	0.80	320	R								NA			NA		10/12/2011
(978) Oldfield Rd	0.25	80	R								NA			NA		10/12/2011
(979) Meeks Rd	0.48	70	R								NA			NA		06/11/2008
(980) Pepper Rd	0.47	120	R								NA			NA		09/13/2011
(981) Edward Rd	0.45	230	R								NA			NA		06/11/2008
(982) Anthony Ford Rd	0.10	60	R								NA			NA		11/02/2011
(982) Anthony Ford Rd	0.11	50	R								NA			NA		11/02/2011

Virginia Department of Transportation
Traffic Engineering Division
2013
Annual Average Daily Traffic Volume Estimates By Section of Route
Franklin Maintenance Area

Route	Length	AADT	QA	4Tire	Bus	-----Truck-----				QC	K Factor	QK	Dir Factor	AAWDT	QW	Year
						2Axle	3+Axle	1Trail	2Trail							
Franklin County																
983	Shady Lane	0.22	110	R							NA		NA			09/27/2011
984	Oak Forest Rd	0.25	180	R							NA		NA			07/26/2011
985	Witcher Rd	0.55	50	R							NA		NA			11/04/2011
986	Mockingbird Rd	0.20	80	R							NA		NA			09/27/2011
987	McDonald Rd	0.15	80	R							NA		NA			08/19/2011
988	Loop Rd	0.41	70	R							NA		NA			06/13/2008
989	Dennis Loop	0.42	7	R							NA		NA			06/13/2008
990	Sallys Ridge Rd	0.10	100	R							NA		NA			07/26/2011
990	Sallys Ridge Rd	0.45	150	R							NA		NA			07/26/2011
991	Rustic Ridge Rd	0.40	70	R							NA		NA			09/08/2011
992	Thompson Ridge Rd	0.67	60	R							NA		NA			09/08/2011
Floyd County																
993	Remington Rd	0.02	20	R							NA		NA			07/02/2008
Franklin County																
993	Remington Rd	0.02	30	R							NA		NA			07/02/2008
993	Remington Rd	0.10	30	R							NA		NA			07/02/2008
994	New Plant Rd	0.09	40	R							NA		NA			09/23/2011
995	Miracle Rd	0.90	60	R							NA		NA			09/23/2011
996	Cooper Rd	0.40	45	R							NA		NA			06/13/2008
997	Sandlewood Rd	0.80	140	R							NA		NA			08/16/2011
998	Mirey Branch Rd	0.12	30	R							NA		NA			07/29/2011

Virginia Department of Transportation
 Traffic Engineering Division
 2013
 Annual Average Daily Traffic Volume Estimates By Section of Route
 Franklin Maintenance Area

Route	Length	AADT	QA	4Tire	Bus	-----Truck-----				QC	K Factor	QK	Dir Factor	AAWDT	QW	Year
						2Axle	3+Axle	1Trail	2Trail							
Franklin County																
999 Old Plantation Rd	0.32	130	R								NA			NA		09/23/2011
1000 Saddlewood Dr	0.51	90	R								NA			NA		08/16/2011
1001 Beverly Hills Circle	0.31	130	R								NA			NA		08/08/2005
1001 Beverly Hills Circle	0.02	190	R								NA			NA		08/08/2005
1002 Hollywood Rd	0.07	30	R								NA			NA		08/11/2011
1002 Hollywood Rd	0.07	70	R								NA			NA		08/08/2005
1002 Hollywood Rd	0.08	6	R								NA			NA		08/08/2005
1003 Barfoot West Rd	0.39	60	R								NA			NA		08/03/2011
1004 Regency Blvd	0.30	280	R								NA			NA		08/09/2011
1004 Regency Blvd	0.18	50	R								NA			NA		08/09/2011
1005 Courtland Rd	0.07	30	R								NA			NA		08/09/2011
1006 Friendly St	0.13	80	R								NA			NA		09/13/2011
1007 Treetop Rd	0.65	100	R								NA			NA		07/20/2011
1008 Bernard Rd	0.05	3500	R								NA			NA		05/20/2008
1008 Bernard Rd	0.09	4900	R								NA			NA		05/20/2008
1008 Bernard Rd	0.13	4700	R								NA			NA		05/20/2008
1008 Bernard Rd	0.10	4600	R								NA			NA		05/20/2008
1008 Bernard Rd	0.09	4600	R								NA			NA		05/20/2008
1008 Bernard Rd	0.09	4600	R								NA			NA		05/20/2008
1008 Bernard Rd	0.30	4800	R								NA			NA		05/20/2008
1009 Hilltop Dr	0.14	220	R								NA			NA		05/20/2008

Virginia Department of Transportation
Traffic Engineering Division
2013
Annual Average Daily Traffic Volume Estimates By Section of Route
Franklin Maintenance Area

Route	Length	AADT	QA	4Tire	Bus	-----Truck-----				QC	K Factor	QK	Dir Factor	AAWDT	QW	Year
						2Axle	3+Axle	1Trail	2Trail							
Franklin County																
1009 Hilltop Dr	0.13	150	R			From: 33-1014 Lakeview Dr					NA		NA			05/20/2008
1009 Hilltop Dr	0.30	160	R			To: 33-1010					NA		NA			05/20/2008
1010 Vantage Rd	0.15	100	R			From: 33-1008 Bernard Rd					NA		NA			05/20/2008
1011 Westard Rd	0.48	140	R			To: 33-1009 Hilltop Dr					NA		NA			05/16/2008
1012 Power Line Rd	0.11	20	R			From: Dead End					NA		NA			05/16/2008
1013 Meadowlark Rd	0.09	40	R			To: 33-820 Diamond Ave					NA		NA			05/16/2008
1014 Lakeview Dr	0.11	70	R			From: 33-1008 Bernard Rd					NA		NA			05/16/2008
1014 Lakeview Dr	0.20	250	R			To: Dead End					NA		NA			05/20/2008
1014 Lakeview Dr	0.08	49	R			From: 33-1015 Lakeview Dr					NA		NA			05/20/2008
1014 Lakeview Dr	0.20	250	R			To: 33-1017 Cornell Rd					NA		NA			05/20/2008
1014 Lakeview Dr	0.08	49	R			From: 33-1008 Bernard Rd					NA		NA			05/20/2008
1014 Lakeview Dr	0.08	49	R			To: 33-1009 Hilltop Dr					NA		NA			05/20/2008
1015 Lakeview Dr	0.16	70	R			From: 33-1014 Lakeview Dr					NA		NA			05/20/2008
1015 Lakeview Dr	0.16	70	R			To: 33-1017 Cornell Rd					NA		NA			05/20/2008
1016 Mtn View Dr	0.25	250	R			From: 33-1008 Bernard Rd					NA		NA			05/20/2008
1017 Cornell Rd	0.15	240	R			To: Dead End					NA		NA			05/20/2008
1017 Cornell Rd	0.13	180	R			From: 33-1015 Lakeview Dr					NA		NA			05/20/2008
1017 Cornell Rd	0.13	180	R			To: 33-1014 Lakeview Dr					NA		NA			05/20/2008
1018 Sandridge Rd	0.30	620	R			From: Dead End					NA		NA			07/13/2011
1018 Sandridge Rd	0.30	620	R			To: 33-674 Doe Run Rd					NA		NA			07/13/2011
1019 Tripple Creek Rd	0.24	260	R			From: Dead End					NA		NA			07/13/2011
1019 Tripple Creek Rd	1.27	660	R			To: 33-674 Doe Run Rd					NA		NA			07/13/2011
1019 Tripple Creek Rd	0.09	130	R			From: 33-1007 Treetop Rd					NA		NA			07/13/2011
1020 Eastover Rd	0.50	230	R			To: Dead End					NA		NA			07/13/2011
1020 Eastover Rd	0.50	230	R			From: Bus US 220					NA		NA			07/13/2011
1021 Honeywood Rd	0.20	150	R			To: Bus US 220					NA		NA			07/13/2011
1021 Honeywood Rd	0.20	150	R			From: Dead End					NA		NA			07/13/2011
1021 Honeywood Rd	0.20	150	R			To: 33-674 Doe Run Rd					NA		NA			07/13/2011
1022 Shamrock Rd	0.20	180	R			From: 33-674 Doe Run Rd					NA		NA			07/13/2011
1022 Shamrock Rd	0.20	180	R			To: Dead End					NA		NA			07/13/2011

Virginia Department of Transportation
Traffic Engineering Division
2013
Annual Average Daily Traffic Volume Estimates By Section of Route
Franklin Maintenance Area

Route	Length	AADT	QA	4Tire	Bus	-----Truck-----				QC	K Factor	QK	Dir Factor	AAWDT	QW	Year
						2Axle	3+Axle	1Trail	2Trail							
Franklin County																
1023 Fern Cliff Rd	0.18	80	R			From: 0.18 MW Bus US 220					NA			NA		07/13/2011
1023 Hollyfield Rd	0.32	200	R			From: Bus US 220					NA			NA		07/13/2011
						To: Dead End										
1024 Sunrise Rd	0.32	180	R			From: Dead End					NA			NA		07/13/2011
						To: Bus US 220										
1025 Acorn Rd	0.07	100	R			From: SR 40 Franklin St					NA			NA		08/03/2011
1025 Acorn Rd	0.06	60	R			From: 33-1026 Westover Rd					NA			NA		08/03/2011
						To: Dead End										
1026 Westover Rd	0.13	40	R			From: 33-1027 Westover Rd					NA			NA		08/03/2011
						To: 33-1025 Acorn Rd										
1027 Westover Rd	0.06	60	R			From: SR 40 Franklin St					NA			NA		08/03/2011
						To: 33-1026 Westover Rd										
1028 Hunt Valley Rd	0.75	90	R			From: Dead End					NA			NA		10/05/2011
						To: 33-756 Ruritan Rd										
1029 Storey Creek Lane	0.44	160	R			From: 33-754 Falcon Ridge					NA			NA		08/11/2011
						To: Dead End										
1030 Pleasant Rd	0.17	270	R			From: 33-640 Five Mile Mtn Rd					NA			NA		07/08/2011
						To: 33-1031 Sunset Dr										
1031 Sunset Dr	0.11	210	R			From: 33-1030 Pleasant Rd					NA			NA		07/08/2011
						To: 33-1032 Highfield Circle										
1032 Highfield Circle	0.27	80	R			From: 33-1033 Highfield Rd					NA			NA		07/08/2011
						To: 33-1031 Sunset Dr										
1033 Highfield Rd	0.33	190	R			From: 33-640 Five Mile Mtn Rd					NA			NA		07/08/2011
						To: 33-1032 Highfield Circle										
1034 Scenic River Dr	0.94	320	R			From: Dead End					NA			NA		08/09/2011
						To: 33-713 Power Dam Rd										
1035 Beechdale Rd	0.50	130	R			From: SR 122 Booker T Washington Hwy					NA			NA		08/09/2011
						To: Dead End										
1036 Willow Creek Rd	0.56	210	G	93%	1%	5%	0%	0%	0%	C	NA		210	G	2013	
						From: US 220 Virgil H Goode Hwy										
						To: 33-619 Fanny Cook Rd										
1037 Circle View	0.30	240	R			From: 33-1038 Circle View					NA			NA		08/09/2011
						To: 33-906 Highland Hills Rd										
1038 Circle View	0.32	170	R			From: 33-1037 Circle View					NA			NA		08/09/2011
						To: 33-906 Highland Hills Rd										
1039 Energy Blvd	0.33	490	R			From: Cul-de-Sac					NA			NA		11/18/2011
						To: 33-635 Bonbrook Mill Rd										

Virginia Department of Transportation
Traffic Engineering Division
2013
Annual Average Daily Traffic Volume Estimates By Section of Route
Franklin Maintenance Area

Route	Length	AADT	QA	4Tire	Bus	-----Truck-----				QC	K Factor	QK	Dir Factor	AAWDT	QW	Year
						2Axle	3+Axle	1Trail	2Trail							
Franklin County																
(1040) Greenview Dr	0.13	560	R			From: 33-640 Five Mile Mtn Rd					NA			NA		07/08/2011
(1040) Greenview Dr	0.10	520	R			To: 33-1041 Belmont Dr					NA			NA		07/08/2011
(1041) Belmont Dr	0.16	90	R			From: 33-1043 Forest Hill Lane					NA			NA		07/08/2011
(1042) Dillard Lane	0.09	30	R			To: 33-1040 Greenview Dr					NA			NA		07/08/2011
(1042) Dillard Lane	0.11	60	R			From: 33-1041 Belmont Dr					NA			NA		07/08/2011
(1043) Forest Hill Lane	0.14	70	R			To: 33-1043 Forest Hill Lane					NA			NA		07/08/2011
(1044) Creekwood Dr	0.07	60	R			From: 33-1044 Creekwood Dr					NA			NA		07/08/2011
(1045) Crest View Rd	0.15	60	R			To: 33-1040 Greenview Dr					NA			NA		07/08/2011
(1045) Crest View Rd	0.08	170	R			From: NCL Rocky Mount					NA			NA		07/08/2011
(1046) Carolina Rd	0.12	110	R			To: 33-1042 Dillard Lane					NA			NA		07/08/2011
(1047) Pinedale Dr	0.06	30	R			From: 33-1047 W, Pinedale Dr					NA			NA		08/01/2005
(1047) Pinedale Dr	0.16	20	R			To: 33-1046 Carolina Rd					NA			NA		08/01/2005
(1048) Ferguson Loop	0.09	2	R			From: 33-754 Falcon Ridge					NA			NA		05/07/2008
(1049) Mountain Top Rd	0.04	760	R			To: Dead End					NA			NA		08/01/2005
(1050) River Bay Dr	0.05	120	R			From: 33-1045 Crest View Rd					NA			NA		08/01/2005
(1050) River Bay Dr	0.16	49	R			To: 33-1046 Carolina Rd					NA			NA		08/01/2005
(1051) Oak Point Dr	0.35	70	R			From: 33-1045 W, Crest View Rd					NA			NA		08/01/2005
(1052) Whispering Breeze Dr	0.14	70	R			To: 33-1045 E, Crest View Rd					NA			NA		08/01/2005
(1053) Birchwood Lane	0.45	60	R			From: 33-748 Turners Creek Rd					NA			NA		05/07/2008
(1054) Claybrook Rd	0.37	210	R			To: 33-748 Turners Creek Rd					NA			NA		05/07/2008
(1050) River Bay Dr	0.05	120	R			From: WCL Rocky Mount					NA			NA		09/13/2011
(1050) River Bay Dr	0.16	49	R			To: SR 40 Franklin St					NA			NA		09/13/2011
(1051) Oak Point Dr	0.35	70	R			From: 33-666 Merriman Way Rd					NA			NA		10/22/2011
(1052) Whispering Breeze Dr	0.14	70	R			To: 33-1051 Oak Point Dr					NA			NA		10/22/2011
(1053) Birchwood Lane	0.45	60	R			From: Dead End					NA			NA		10/12/2011
(1054) Claybrook Rd	0.37	210	R			To: Dead End					NA			NA		10/12/2011
(1050) River Bay Dr	0.05	120	R			From: Dead End					NA			NA		11/18/2011
(1050) River Bay Dr	0.16	49	R			To: 33-1034 Scenic River Dr					NA			NA		11/18/2011
(1053) Birchwood Lane	0.45	60	R			From: Dead End					NA			NA		11/18/2011
(1054) Claybrook Rd	0.37	210	R			To: 33-619 Pleasant Hill Rd					NA			NA		11/18/2011
(1050) River Bay Dr	0.05	120	R			From: Cul-de-Sac					NA			NA		05/16/2008
(1050) River Bay Dr	0.16	49	R			To: 33-635 Bonbrook Mill Rd					NA			NA		05/16/2008

Virginia Department of Transportation
Traffic Engineering Division
2013
Annual Average Daily Traffic Volume Estimates By Section of Route
Franklin Maintenance Area

Route	Length	AADT	QA	4Tire	Bus	-----Truck-----				QC	K Factor	QK	Dir Factor	AAWDT	QW	Year
						2Axle	3+Axle	1Trail	2Trail							
Franklin County																
(1055) Wooddale Dr	0.48	380	R			From: US 220 Virgil H Goode Hwy To: Cul-de-Sac					NA			NA		08/11/2011
(1056) Dalewood Lane	0.31	270	R			From: SR 40 Franklin St To: Cul-de-Sac					NA			NA		08/03/2011
(1057) Miriam Hill Dr	1.04	220	R			From: Dead End To: Bus US 220					NA			NA		05/16/2008
(1059) Meadow Brook Dr	0.17	130	R			From: 33-775 Iron Ridge Rd To: Cul-de-Sac					NA			NA		05/16/2008
(1060) Waterwood Dr	0.25	90	R			From: 33-942 Bluewater Dr To: Cul-de-Sac					NA			NA		08/03/2011
(1061) Lookout Pointe Dr	0.14	60	R			From: 33-942 Bluewater Dr To: Cul-de-Sac					NA			NA		08/31/2011
(1062) Waterpoint Dr	0.18	90	R			From: 33-942 Bluewater Dr To: 33-1064 Waterpoint Court					NA			NA		08/31/2011
(1063) Woodlake Dr	0.12	50	R			From: 33-942 Bluewater Dr To: Cul-de-Sac					NA			NA		08/31/2011
(1064) Waterpoint Ct	0.03	50	R			From: Cul-de-Sac To: 33-1062 Waterpoint Dr					NA			NA		08/31/2011
(1064) Waterpoint Ct	0.05	60	R			From: 33-1062 Waterpoint Dr To: Cul-de-Sac					NA			NA		08/31/2011
(1065) Woodlake Court	0.08	30	R			From: Dead End To: 33-1063 Woodlake Dr					NA			NA		07/09/2008
(1066) Westwood Lane	0.55	40	R			From: Cul-de-Sac To: 33-684 Boones Mill Rd					NA			NA		07/09/2008
(1069) Woods Edge Dr	0.50	140	R			From: 33-699 Angle Plantation Rd To: Cul-de-Sac					NA			NA		11/18/2011
(1070) Walnut Run Dr	1.62	270	R			From: 33-636 Wysong Mill Rd To: Cul-de-Sac					NA			NA		06/16/2011
(1071) Necie Lane	0.13	40	R			From: 33-1070 Walnut Run Dr To: Cul-de-Sac					NA			NA		06/16/2011
(1072) Charlotte Lane	0.16	50	R			From: Cul-de-Sac To: 33-1070 Walnut Run Dr					NA			NA		06/16/2011
(1073) Walnut Trace Dr	0.17	110	R			From: 33-1070 Walnut Run Dr To: 33-1074 Lemon Lane					NA			NA		06/16/2011
(1073) Walnut Trace Dr	0.05	40	R			From: 33-1074 Lemon Lane To: Cul-de-Sac					NA			NA		06/16/2011
(1074) Lemon Lane	0.07	47	R			From: 33-1073 Walnut Trace Dr To: 33-1076 Sauls Circle					NA			NA		06/16/2011

Virginia Department of Transportation
Traffic Engineering Division
2013
Annual Average Daily Traffic Volume Estimates By Section of Route
Franklin Maintenance Area

Route	Length	AADT	QA	4Tire	Bus	-----Truck-----				QC	K Factor	QK	Dir Factor	AAWDT	QW	Year	
						2Axle	3+Axle	1Trail	2Trail								
Franklin County																	
(1074) Lemon Lane	0.11	40	R			From: 33-1076 Sauls Circle					NA			NA		06/16/2011	
						To: Cul-de-Sac											
(1075) Georgetown Rd	0.41	70	R			From: US 220 Virgil H Goode Hwy					NA			NA		06/16/2011	
						To: Dead End											
(1076) Sauls Circle	0.08	30	R			From: Cul-de-Sac					NA			NA		06/16/2011	
						To: 33-1074 Lemon Lane											
(1077) Roanoke Landing Dr	0.09	40	R			From: Cul-de-Sac					NA			NA		06/16/2011	
						To: 33-1071 Necie Lane											
(1078) Hawthorn Trail	0.16	10	R			From: Dead End					NA			NA		05/22/2008	
						To: 33-1070 Walnut Run Dr											
(1079) Lanahan Lane	0.50	130	R			From: Dead End					NA			NA		11/30/2011	
						To: SR 40 Franklin St											
(1080) Twin Creeks Rd	0.80	120	R			From: SR 40 Franklin St					NA			NA		09/15/2011	
						To: Dead End											
(1081) Cardinal Ridge	0.73	160	R			From: 33-821 Calico Rock Rd					NA			NA		09/13/2011	
						To: Cul-de-Sac											
(1082) Heather Ridge	0.35	140	R			From: 33-709 Hopkins Rd					NA			NA		07/13/2011	
						To: 33-1083 Countrywood Dr											
(1082) Heather Ridge	0.29	60	R			From: Dead End					NA			NA		07/13/2011	
						To: 33-1082 Heather Ridge											
(1083) Countrywood Dr	0.37	80	R			From: Dead End					NA			NA		07/13/2011	
						To: 33-709 Jamestown Rd											
(1084) Vineyard Circle	0.24	300	R			From: Dead End					NA			NA		07/13/2011	
						To: Cul-de-Sac											
(1085) Commerce Rd	0.66	750	R			From: Cul-de-Sac					NA			NA		08/09/2011	
						To: US 220 Virgil H Goode Hwy											
(1086) Maple Valley Lane	0.30	440	R			From: 33-1085 Commerce Rd					NA			NA		06/18/2008	
						To: Cul-de-Sac											
(1087) Wedgewood Dr	0.26	50	R			From: Dead End					NA			NA		07/13/2011	
						To: 33-1083 Countrywood Dr											
(1088) Oak Meadows Dr	0.30	150	R			From: Cul-de-Sac					NA			NA		07/09/2008	
						To: 33-775 Iron Ridge Rd											
(1089) Kelly Leigh Dr	0.19	50	R			From: Dead End					NA			NA		05/16/2008	
						To: 33-954 Ball Park Rd											
(1090) Evergreen Rd	0.13	240	R			From: Cul-de-Sac					NA			NA		08/16/2011	
						To: 33-670 Burnt Chimney Rd											
(1091) Stony Brook Rd	0.55	210	R			From: Cul-de-Sac					NA			NA		08/16/2011	
						To: 33-1090 Evergreen Rd											

Virginia Department of Transportation
Traffic Engineering Division
2013
Annual Average Daily Traffic Volume Estimates By Section of Route
Franklin Maintenance Area

Route	Length	AADT	QA	4Tire	Bus	-----Truck-----				QC	K Factor	QK	Dir Factor	AAWDT	QW	Year
						2Axle	3+Axle	1Trail	2Trail							
Franklin County																
1092 Bethel Lane	0.63	80	R								NA		NA			12/01/2011
1093 Summerbreeze Dr	0.55	80	R								NA		NA			11/30/2011
1094 Concord Circle	0.29	190	R								NA		NA			07/13/2011
1095 Foxgrape Circle	0.20	120	R								NA		NA			07/13/2011
1096 Vintage Circle	0.21	110	R								NA		NA			07/13/2011
1097 Leland Lane	0.37	120	R								NA		NA			07/11/2008
1098 Harley Court	0.05	60	R								NA		NA			07/09/2008
1099 Riverside Dr	0.13	110	R								NA		NA			07/09/2008
1101 Belle Isle Rd	0.18	60	R								NA		NA			11/02/2011
1101 Belle Isle Rd	0.22	110	R								NA		NA			11/08/2011
1101 Belle Isle Rd	0.15	130	R								NA		NA			11/08/2011
1101 Belle Isle Rd	0.43	230	R								NA		NA			11/08/2011
1101 Belle Isle Rd	0.43	60	R								NA		NA			11/08/2011
1102 Alpine Dr	0.20	20	R								NA		NA			11/02/2011
1102 Alpine Dr	0.15	30	R								NA		NA			11/02/2011
1103 Pine Croft Lane	0.13	40	R								NA		NA			11/02/2011
1104 Montevista Rd	0.68	60	R								NA		NA			11/08/2011
1105 Highland Lake Rd	0.13	40	R								NA		NA			11/02/2011
1105 Highland Lake Rd	0.77	150	R								NA		NA			11/08/2011
1105 Highland Lake Rd	0.23	50	R								NA		NA			11/08/2011

Virginia Department of Transportation
Traffic Engineering Division
2013
Annual Average Daily Traffic Volume Estimates By Section of Route
Franklin Maintenance Area

Route	Length	AADT	QA	4Tire	Bus	-----Truck-----				QC	K Factor	QK	Dir Factor	AAWDT	QW	Year
						2Axle	3+Axle	1Trail	2Trail							
Franklin County																
(1106) Viking Court	0.09	30	R								NA			NA		11/02/2011
(1107) Blackwater Shores Rd	0.11	20	R								NA			NA		11/02/2011
(1108) Pelican Dr	0.40	50	R								NA			NA		11/08/2011
(1109) Nature Lane	0.44	50	R								NA			NA		11/08/2011
(1110) Carlos Rd	0.23	20	R								NA			NA		10/26/2011
(1111) Standiford Rd	0.04	50	R								NA			NA		10/26/2011
(1112) Winding Way	0.17	50	R								NA			NA		10/26/2011
(1112) Winding Way	0.10	100	R								NA			NA		10/26/2011
(1112) Winding Way	0.04	110	R								NA			NA		10/26/2011
(1113) Brooks Point Lane	0.36	60	R								NA			NA		10/26/2011
(1114) Lee Dr	0.12	40	R								NA			NA		11/04/2011
(1115) Sommerset Cove Rd	0.70	90	R								NA			NA		11/18/2011
(1115) Dodee Lane	0.54	50	R								NA			NA		11/18/2011
(1116) Kamp Branch Rd	0.06	30	R								NA			NA		11/04/2011
(1117) Sommerset Cove	0.51	30	R								NA			NA		11/18/2011
(1118) Spinnaker Dr	0.06	20	R								NA			NA		11/02/2011
(1120) Bull Run Dr	0.35	70	R								NA			NA		11/11/2011
(1121) Bull Run Terrace	0.75	70	R								NA			NA		11/11/2011
(1121) Bull Run Terrace	0.11	60	R								NA			NA		11/02/2011
(1122) Regatta Rd	0.23	100	R								NA			NA		11/11/2011

Virginia Department of Transportation
Traffic Engineering Division
2013
Annual Average Daily Traffic Volume Estimates By Section of Route
Franklin Maintenance Area

Route	Length	AADT	QA	4Tire	Bus	-----Truck-----				QC	K Factor	QK	Dir Factor	AAWDT	QW	Year
						2Axle	3+Axle	1Trail	2Trail							
Franklin County																
(1123) Egret Dr	0.35	60	R								NA			NA		10/26/2011
(1125) Virginia Key Lane	0.21	70	R								NA			NA		11/08/2011
(1126) Virginia Key Trail	0.22	60	R								NA			NA		11/04/2011
(1129) Ponderosa Dr	0.40	240	R								NA			NA		09/29/2011
(1130) Lakepark Dr	0.84	100	R								NA			NA		10/26/2011
(1131) Limerick Lane	0.34	46	R								NA			NA		07/09/2008
(1132)	0.06	NA									NA			NA		
(1133)	0.64	NA									NA			NA		
(1135) Morgan Clay Dr	0.28	50	R								NA			NA		09/29/2011
(1137) Keiths Place Dr	0.13	60	R								NA			NA		09/13/2011
(1138) Kyles Court	0.03	30	R								NA			NA		09/13/2011
(1139) Three Point Isle	0.11	50	R								NA			NA		11/11/2011
(1140) Tompkins Rd	0.14	50	R								NA			NA		01/02/2011
(1141)	0.30	NA									NA			NA		
(1142) Estates Dr	0.27	60	R								NA			NA		05/14/2008
(1144) Freedom Lane	0.65	380	R								NA			NA		05/14/2008
(1145) Constitutional Blvd	0.49	30	R								NA			NA		11/18/2011
(1146) Independence Lane	0.16	50	R								NA			NA		11/18/2011
(1147) Revolution Rd	0.10	10	R								NA			NA		11/18/2011

Virginia Department of Transportation
Traffic Engineering Division
2013
Annual Average Daily Traffic Volume Estimates By Section of Route
Franklin Maintenance Area

Route	Length	AADT	QA	4Tire	Bus	-----Truck-----				QC	K Factor	QK	Dir Factor	AAWDT	QW	Year
						2Axle	3+Axle	1Trail	2Trail							
Franklin County																
(1150) Compass Cove Circle	0.12	180	R								NA			NA		05/30/2008
(1151) Compass Cove Circle	0.98	180	R								NA			NA		05/30/2008
(1152) Compass Cove Pointe	0.05	30	R								NA			NA		05/30/2008
(1153) Navigation Point	0.04	45	R								NA			NA		05/30/2008
(1165) Viewmont Trail	0.18	20	R								NA			NA		05/22/2008
(1166) Hickory Place	0.11	20	R								NA			NA		05/22/2008
(1167) Walnut Run	0.04	40	R								NA			NA		05/22/2008
(1168) Walnut Landing	0.24	46	R								NA			NA		05/22/2008
(1175) Edgewater Dr	0.17	150	R								NA			NA		05/28/2008
(1176) Lake Edge Dr	0.67	120	R								NA			NA		05/28/2008
(1185)	0.29	NA									NA			NA		
(1186)	0.42	NA									NA			NA		
(1187)	0.05	NA									NA			NA		
(1188)	0.06	NA									NA			NA		
(1195)	0.44	NA									NA			NA		
(1197) Chestnut Meadow Rd	0.16	180	R								NA			NA		11/04/2011
(1198) Chestnut Acorn Rd	0.12	80	R								NA			NA		11/04/2011
(1201) Northridge Rd	0.11	150	R								NA			NA		05/22/2008
(1201) Northridge Rd	0.15	80	R								NA			NA		05/22/2008

Virginia Department of Transportation
Traffic Engineering Division
2013
Annual Average Daily Traffic Volume Estimates By Section of Route
Franklin Maintenance Area

Route	Length	AADT	QA	4Tire	Bus	-----Truck-----				QC	K Factor	QK	Dir Factor	AAWDT	QW	Year
						2Axle	3+Axle	1Trail	2Trail							
Franklin County																
(1202) Island Rd	0.20	80	R			From: 33-1201 Northridge Rd					NA			NA		06/08/2011
						To: 33-1203 Overlook Rd										
(1203) Overlook Rd	0.08	50	R			From: Dead End					NA			NA		06/08/2011
(1203) Overlook Rd	0.06	60	R			From: 33-1202 Island Rd					NA			NA		06/08/2011
						To: Dead End										
(1204) Pawnee Trail	0.32	40	R			From: Cul-de-Sac					NA			NA		06/08/2011
						To: 33-678 Northridge Rd										
(1205) Deerpath Dr	0.45	60	R			From: 33-675 Juniper Rd					NA			NA		06/16/2011
						To: Cul-de-Sac										
(1206) Indian Run Trail	0.09	50	R			From: Cul-de-Sac					NA			NA		06/08/2011
(1206) Indian Run Trail	0.06	60	R			From: 33-1208 Seminole Court					NA			NA		06/08/2011
(1206) Indian Run Trail	0.22	80	R			From: 33-1207 Flint Court					NA			NA		06/08/2011
						To: 33-678 Northridge Rd										
(1207) Flint Court	0.06	40	R			From: 33-1206 Indian Run Trail					NA			NA		06/08/2011
						To: Cul-de-Sac										
(1208) Seminole Court	0.05	30	R			From: 33-1206 Indian Run Trail					NA			NA		06/08/2011
						To: Cul-de-Sac										
(1209) Westwind Rd	0.15	490	R			From: Cul-de-Sac					NA			NA		06/22/2011
						To: 33-616 Scruggs Rd										
(1210) Link St	0.10	500	R			From: US 220 Virgil H Goode Hwy					NA			NA		07/08/2011
						To: 33-1211 Rolling Hill Dr										
(1211) Rolling Hill Dr	0.23	70	R			From: 33-1210 Link St; Begin Loop					NA			NA		07/08/2011
(1211) Rolling Hill Dr	0.42	50	R			From: 33-1212 W, Franco Dr					NA			NA		07/08/2011
(1211) Rolling Hill Dr	0.25	210	R			From: 33-1212 E, Franco Dr					NA			NA		07/08/2011
						To: 33-1210 Link St; End Loop										
(1212) Franco Dr	0.25	40	R			From: 33-1211 W; Rolling Hill Dr					NA			NA		07/08/2011
						To: 33-1211 E, Rolling Hill Dr										
(1213) Woodcrest Dr	0.09	80	R			From: 33-824 Murray Knob Rd					NA			NA		07/13/2011
						To: 33-1214 Crestwood Dr										
(1214) Crestwood Dr	0.05	30	R			From: Cul-de-Sac					NA			NA		07/13/2011
(1214) Crestwood Dr	0.08	50	R			From: 33-1213 Woodcrest Dr					NA			NA		07/13/2011
						To: Cul-de-Sac										
(1215) Sourwood Dr	0.08	300	R			From: 33-677 Idlewood Rd					NA			NA		08/28/2011
						To: 33-1216 Hardwood Court										

Virginia Department of Transportation
Traffic Engineering Division
2013
Annual Average Daily Traffic Volume Estimates By Section of Route
Franklin Maintenance Area

Route	Length	AADT	QA	4Tire	Bus	-----Truck-----				QC	K Factor	QK	Dir Factor	AAWDT	QW	Year
						2Axle	3+Axle	1Trail	2Trail							
Franklin County																
(1215) Sourwood Dr	0.36	220	R			From: 33-1216 Hardwood Court						NA		NA		05/22/2008
						To: Dead End										
(1216) Hardwood Ct	0.14	100	R			From: 33-1215 Sourwood Dr						NA		NA		08/23/2011
						To: 33-1217 Briarwood Court										
(1216) Hardwood Ct	0.11	60	R			From: 33-1216 Hardwood Court						NA		NA		08/23/2011
						To: Cul-de-Sac										
(1217) Briarwood Ct	0.15	60	R			From: 33-1216 Hardwood Court						NA		NA		08/23/2011
						To: Cul-de-Sac										
(1218) Easywood Ct	0.10	30	R			From: Cul-de-Sac						NA		NA		08/23/2011
						To: 33-677 Idlewood Rd										
(1219) Shoreside Dr	0.13	70	R			From: Cul-de-Sac						NA		NA		08/23/2011
						To: 33-1215 Sourwood Dr										
(1220) View Lane	0.06	200	R			From: 33-1221 Clearview Dr						NA		NA		09/13/2011
						To: US 220 Virgil H Goode Hwy										
(1221) Clearview Dr	0.13	120	R			From: 33-693 Green Level Rd						NA		NA		09/13/2011
						To: 33-1220 View Lane										
(1221) Clearview Dr	0.14	140	R			From: 33-1220 View Lane						NA		NA		09/13/2011
						To: 33-1222 Clearview Circle										
(1222) Clearview Circle	0.04	30	R			From: Dead End						NA		NA		09/13/2011
						To: 33-1221 Clearview Dr										
(1222) Clearview Circle	0.07	90	R			From: 33-1221 Clearview Dr						NA		NA		09/13/2011
						To: Dead End										
(1223) Ormac Rd	0.26	30	R			From: Cul-de-Sac						NA		NA		05/16/2008
						To: US 220 Virgil H Goode Hwy										
(1224) Old Farm Rd	0.34	160	R			From: 33-1229 Hay Field Dr						NA		NA		05/07/2008
						To: 33-919 Grassy Hill Rd										
(1225) Little Mountain Dr	0.07	30	R			From: Dead End						NA		NA		07/11/2005
						To: 33-1226 E, Little Mountain Circle										
(1225) Little Mountain Dr	0.10	190	R			From: 33-1226 E, Little Mountain Circle						NA		NA		07/11/2005
						To: 33-1226 W, Little Mountain Circle										
(1225) Little Mountain Dr	0.28	400	R			From: 33-1226 W, Little Mountain Circle						NA		NA		07/11/2005
						To: 33-693 Green Level Rd										
(1226) Little Mountain Circle	0.88	60	R			From: 33-1225 W, Little Mountain Dr						NA		NA		07/11/2005
						To: 33-1225 E, Little Mountain Dr										
(1227) Harvest Ridge Court	0.06	9	R			From: Cul-de-Sac						NA		NA		05/07/2008
						To: 33-1224 Old Farm Rd										
(1228) Little Creek Way	0.12	40	R			From: 33-1224 Old Farm Rd						NA		NA		05/07/2008
						To: Cul-de-Sac										
(1229) Hay Field Dr	0.20	100	R			From: Cul-de-Sac						NA		NA		05/07/2008
						To: Cul-de-Sac										

Virginia Department of Transportation
Traffic Engineering Division
2013
Annual Average Daily Traffic Volume Estimates By Section of Route
Franklin Maintenance Area

Route	Length	AADT	QA	4Tire	Bus	-----Truck-----				QC	K Factor	QK	Dir Factor	AAWDT	QW	Year
						2Axle	3+Axle	1Trail	2Trail							
Franklin County																
(1230) Oak Grove Dr	0.28	60	R			From: 33-978 Oak Grove Dr					NA			NA		10/12/2011
						To: Dead End										
(1231) Twin Coves Dr	0.09	50	R			From: Dead End					NA			NA		10/12/2011
(1231) Twin Coves Dr	0.10	50	R			From: 33-978 Oak Grove Dr					NA			NA		10/12/2011
						To: Dead End										
(1232) Woodbrook Dr	0.51	46	R			From: 33-978 Oak Grove Dr					NA			NA		05/22/2008
						To: Cul-de-Sac										
(1233) Pacific Ave	0.18	120	R			From: 33-1239 Marvin Gardens Dr					NA			NA		07/09/2008
						To: 33-1244 Atlantic Ave										
(1234) Long Island Dr	1.16	240	R			From: 33-951 Redbud Lane					NA			NA		06/24/2011
						To: Dead End										
(1235) Lakemount Dr	0.99	560	R			From: SR 122 Booker T Washington Hwy					NA			NA		10/12/2011
(1235) Lakemount Dr	0.06	40	R			From: 33-1236 Lakemount Circle					NA			NA		06/24/2011
						To: Cul-de-Sac										
(1236) Lakemount Circle	0.08	70	R			From: 33-1235 Lakemount Dr					NA			NA		06/24/2011
						To: Cul-de-Sac										
(1237) Travers Lane	0.30	80	R			From: 33-1235 Lakemount Dr					NA			NA		10/12/2011
						To: 33-1238 Travers Circle										
(1238) Travers Circle	0.06	50	R			From: 0.06 MS 33-1237					NA			NA		10/12/2011
(1238) Travers Circle	0.05	60	R			From: 33-1237 Travers Lane					NA			NA		10/12/2011
						To: 0.05 MN 33-1237										
(1239) Marvin Gardens Dr	0.15	10	R			From: Cul-de-Sac					NA			NA		05/28/2008
(1239) Marvin Gardens Dr	0.11	150	R			From: 33-1233 Pacific Ave					NA			NA		05/28/2008
						To: Cul-de-Sac										
(1240) Village Lane	0.08	40	R			From: Cul-de-Sac					NA			NA		10/12/2011
(1240) Village Lane	0.19	90	R			From: 33-1241 Aspen Way					NA			NA		10/12/2011
						To: 33-1235 Lakemount Dr										
(1241) Aspen Way	0.08	40	R			From: Cul-de-Sac					NA			NA		10/12/2011
						To: 33-1240 Village Lane										
(1242) Parkway Ave	1.41	480	R			From: 33-1296 Montego Bay Dr					NA			NA		05/28/2008
						To: Dead End										
(1243) Vermont Ave	0.42	260	R			From: 33-1242 Parkway Ave					NA			NA		05/28/2008
						To: Dead End										
(1244) Atlantic Ave	0.16	340	R			From: Dead End					NA			NA		05/28/2008
						To: 33-1243 Vermont Ave										

Virginia Department of Transportation
Traffic Engineering Division
2013
Annual Average Daily Traffic Volume Estimates By Section of Route
Franklin Maintenance Area

Route	Length	AADT	QA	4Tire	Bus	-----Truck-----				QC	K Factor	QK	Dir Factor	AAWDT	QW	Year
						2Axle	3+Axle	1Trail	2Trail							
Franklin County																
(1245) Hales Point Dr	0.32	70	R			From: 33-951 Redbud Lane					NA		NA			06/24/2011
						To: Cul-de-Sac										
(1246) St James Place	0.04	50	R			From: 33-1242 Parkway Ave					NA		NA			05/28/2008
						To: 33-1247 St Charles Place										
(1247) St Charles Place	0.09	30	R			From: Dead End					NA		NA			05/28/2008
						To: Dead End										
(1248) Ventnor Ave	0.14	100	R			From: 33-1242 Parkway Ave					NA		NA			05/28/2008
						To: Dead End										
(1249) Virginia Ave	0.03	30	R			From: 33-1242 Parkway Ave					NA		NA			05/28/2008
						To: Dead End										
(1250) Indian Pointe Dr	0.17	60	R			From: Cul-de-Sac					NA		NA			06/22/2011
						To: 33-1251 Arrow Lane										
(1250) Indian Pointe Dr	0.19	200	R			From: 33-616 Morewood Rd					NA		NA			06/22/2011
						To: 33-616 Morewood Rd										
(1251) Arrow Lane	0.08	46	R			From: Cul-de-Sac					NA		NA			06/22/2011
						To: 33-1250 Indian Pointe Dr										
(1252) Chestnut Point Dr	0.32	70	R			From: 33-616 Morewood Rd					NA		NA			05/22/2008
						To: Cul-de-Sac										
(1253) Maiden Lane	0.16	46	R			From: 33-1250 Indian Pointe Dr					NA		NA			05/22/2008
						To: Cul-de-Sac										
(1254)	0.26	NA				From: Cul-de-Sac/					NA		NA			
						To: 33-00675(B)/										
(1255) Crosstower Dr	0.26	30	R			From: Cul-de-Sac					NA		NA			11/02/2011
						To: Cul-de-Sac										
(1256) Fairway Dr	0.21	20	R			From: Cul-de-Sac					NA		NA			11/02/2011
						To: 33-1255 Crosstower Dr										
(1257) Mountain Shore	0.22	40	R			From: Cul-de-Sac					NA		NA			11/02/2011
						To: 33-1395 Morgans Mill Dr										
(1258) Sandy Edge Circle	0.07	40	R			From: Cul-de-Sac					NA		NA			11/02/2011
						To: 33-1395 Morgans Mill Dr										
(1259) Bayview Circle	0.06	30	R			From: Cul-de-Sac					NA		NA			11/02/2011
						To: 33-1395 Morgans Mill Dr										
(1260) Flagstick Court	0.05	30	R			From: Dead End					NA		NA			06/06/2008
						To: 33-1378 Marina Bay Dr										
(1261) Hunterwood Circle	0.06	9	R			From: 33-1378 Marina Bay Dr					NA		NA			06/06/2008
						To: Cul-de-Sac										
(1262) Lake Front Circle	0.08	10	R			From: Dead End					NA		NA			06/06/2008
						To: 33-1378 Marina Bay Dr										

Virginia Department of Transportation
Traffic Engineering Division
2013
Annual Average Daily Traffic Volume Estimates By Section of Route
Franklin Maintenance Area

Route	Length	AADT	QA	4Tire	Bus	-----Truck-----				QC	K Factor	QK	Dir Factor	AAWDT	QW	Year
						2Axle	3+Axle	1Trail	2Trail							
Franklin County																
(1263)	0.04	NA					From: Cul-de-Sac/					NA		NA		
							To: 33-01255(B)/									
(1264)	0.08	NA					From: Cul-de-Sac/					NA		NA		
							To: 33-01257(B)/									
(1266) Southwood Dr	0.48	80		R			From: 33-1422 East Point Dr					NA		NA		06/06/2008
							To: Cul-de-Sac									
(1269) Leo Scott Dr	0.16	20		R			From: Cul-de-Sac					NA		NA		11/29/2011
							To: 33-1272 Hurt Dr									
(1270) Arthur Circle	0.04	400		R			From: 33-602 Ferrum Mtn Rd					NA		NA		07/18/2005
							To: Begin Loop									
(1270) Arthur Circle	0.14	60		R			From: Begin Loop					NA		NA		07/18/2005
							To: 33-1271 Owens Dr									
(1270) Arthur Circle	0.11	40		R			From: 33-1271 Owens Dr					NA		NA		07/18/2005
							To: 33-1272 Hurt Dr									
(1270) Arthur Circle	0.16	80		R			From: 33-1272 Hurt Dr					NA		NA		07/18/2005
							To: End Loop									
(1271) Owens Dr	0.24	70		R			From: 33-1270 Arthur Circle					NA		NA		07/18/2005
							To: Cul-de-Sac									
(1272) Hurt Dr	0.13	30		R			From: Cul-de-Sac					NA		NA		07/18/2005
							To: 33-1270 Arthur Circle									
(1273) Browns Point Dr	0.11	160		R			From: 33-1274					NA		NA		10/18/2011
							To: 33-942 Bluewater Dr									
(1274) Parford Lane	0.44	80		R			From: 33-1275 Reserve Rd					NA		NA		10/18/2011
							To: 33-1273 Browns Point Dr									
(1275) Reserve Rd	0.04	10		R			From: Dead End					NA		NA		10/18/2011
							To: 33-1274 Parford Lane									
(1275) Reserve Rd	0.05	10		R			From: 33-1274					NA		NA		10/18/2011
							To: Dead End									
(1278) Surber Dr	0.23	30		R			From: 33-616 Scruggs Rd					NA		NA		05/30/2008
							To: 33-1326 Douglas Dr									
(1279) Meadow Dr	0.13	30		R			From: 33-616 Morewood Rd					NA		NA		05/28/2008
							To: Dead End									
(1280) Back Nine Dr	0.81	270		R			From: 33-654 Windlass Rd					NA		NA		08/25/2011
							To: Cul-de-Sac									
(1281) Peaksview Rd	0.47	120		R			From: Cul-de-Sac					NA		NA		08/25/2011
							To: 33-1280 Back Nine Dr									
(1282) Farmers Circle	0.08	90		R			From: Cul-de-Sac					NA		NA		08/25/2011
							To: 33-1280 Back Nine Dr									

Virginia Department of Transportation
Traffic Engineering Division
2013
Annual Average Daily Traffic Volume Estimates By Section of Route
Franklin Maintenance Area

Route	Length	AADT	QA	4Tire	Bus	-----Truck-----				QC	K Factor	QK	Dir Factor	AAWDT	QW	Year
						2Axle	3+Axle	1Trail	2Trail							
Franklin County																
(1283) Galley Dr	0.23	50	R			From: Cul-de-Sac					NA			NA		08/25/2011
						To: 33-1345 Anchor Dr										
(1284) South Pointe Shore Dr	0.26	80	R			From: Dead End					NA			NA		05/28/2008
						To: 33-654 Windlass Rd										
(1288)	0.49	NA				From: 33-00677(B)/					NA			NA		
						To: 33-01289(U)/										
(1289)	0.23	NA				From: 33-01288(U)/					NA			NA		
						To: Dead End/										
(1290) Saunders Farm Rd	0.34	830	R			From: 33-942 Bluewater Dr					NA			NA		08/31/2011
						To: 33-1291 Winding Waters Dr										
(1291) Winding Waters Dr	0.38	720	R			From: 33-1292 Channelview Dr					NA			NA		08/31/2011
						To: 33-1290 Saunders Farm Rd										
(1291) Winding Waters Dr	0.26	100	R			From: Cul-de-Sac					NA			NA		08/31/2011
						To: 33-1291 Winding Waters Dr										
(1292) Channelview Dr	0.49	260	R			From: Cul-de-Sac					NA			NA		08/31/2011
						To: 33-1292 Channelview Dr										
(1293) Middlecreek Court	0.19	60	R			From: Cul-de-Sac					NA			NA		08/31/2011
						To: 33-1292 Channelview Dr										
(1294) Clearcreek	0.15	40	R			From: Cul-de-Sac					NA			NA		08/31/2011
						To: 33-1294 Clearcreek										
(1295) Eastpoint Way	0.06	60	R			From: Cul-de-Sac					NA			NA		08/31/2011
						To: 33-1294 Clearcreek										
(1296) Montego Bay Dr	0.13	420	R			From: 33-1297 Calypso Rd					NA			NA		08/31/2011
						To: 33-1291; 33-1292										
(1297) Calypso Rd	0.57	260	R			From: Dead End					NA			NA		08/31/2011
						To: Dead End										
(1298) Casa Mia Circle	0.06	50	R			From: Dead End					NA			NA		08/31/2011
						To: 33-1297 Calypso Rd										
(1299) Mango Circle	0.02	20	R			From: 33-1297 Calypso Rd					NA			NA		07/09/2008
						To: Dead End										
(1301) Campground Rd	0.25	50	R			From: 33-670 Burnt Chimney Rd					NA			NA		10/18/2011
						To: Dead End										
(1302) Fox Chase Rd	0.80	270	R			From: 33-670 Burnt Chimney Rd					NA			NA		08/18/2011
						To: Dead End										
(1303) Twin Chimneys Rd	0.26	90	R			From: Dead End					NA			NA		08/19/2011
						To: 33-1304 Cove Dr										
(1303)	0.20	130	R			From: 33-670 Burnt Chimney Rd					NA			NA		08/19/2011
						To: 33-670 Burnt Chimney Rd										

Virginia Department of Transportation
 Traffic Engineering Division
 2013
 Annual Average Daily Traffic Volume Estimates By Section of Route
 Franklin Maintenance Area

Route	Length	AADT	QA	4Tire	Bus	-----Truck-----				QC	K Factor	QK	Dir Factor	AAWDT	QW	Year
						2Axle	3+Axle	1Trail	2Trail							
Franklin County																
1304 Cove Dr	0.30	49	R				From: Dead End					NA		NA		08/19/2011
							To: 33-1303 Twin Chimneys Rd									
1305 Six Kings Rd	0.12	30	R				From: 33-670 Burnt Chimney Rd					NA		NA		10/18/2011
							To: Dead End									
1306 Aquavue Dr	0.07	10	R				From: 33-670 Burnt Chimney Rd					NA		NA		10/18/2011
							To: Dead End									
1307 Cardinal Dr	0.11	40	R				From: 33-1308 River Creek Rd					NA		NA		10/18/2011
							To: Dead End									
1308 River Creek Rd	0.13	160	R				From: 33-670 Burnt Chimney Rd					NA		NA		10/18/2011
							To: 33-1309 Drue Rd									
1308 River Creek Rd	0.03	110	R				From: 33-1307 Cardinal Dr					NA		NA		10/18/2011
							To: 33-1311 River Creek Circle									
1308 River Creek Rd	0.15	48	R				From: 33-1311 River Creek Circle					NA		NA		10/18/2011
							To: Dead End									
1309 Drue Rd	0.04	30	R				From: Dead End					NA		NA		10/18/2011
							To: 33-1310 Drue Circle									
1309 Drue Rd	0.20	90	R				From: 33-1308 River Creek Rd					NA		NA		10/18/2011
							To: 33-1309 Drue Rd									
1310 Drue Circle	0.02	30	R				From: Dead End					NA		NA		10/18/2011
							To: 33-1309 Drue Rd									
1311 River Creek Circle	0.12	60	R				From: 33-1308 River Creek Rd					NA		NA		10/18/2011
							To: Dead End									
1312 Twin Oaks Rd	0.30	48	R				From: Dead End					NA		NA		10/18/2011
							To: 33-670 Burnt Chimney Rd									
1313 Key Lakewood Dr	0.09	110	R				From: 33-601 Dudley Amos Rd					NA		NA		05/30/2008
							To: Cul-de-Sac									
1314 Key Lakewood Dr	0.24	45	R				From: 33-1316 Key Lakewood Circle					NA		NA		09/20/2011
							To: 33-1315 Chivas Circle									
1314 Key Lakewood Dr	0.16	80	R				From: 33-601 Dudley Amos Rd					NA		NA		09/20/2011
							To: 33-1314 Key Lakewood Dr									
1315 Chivas Circle	0.06	30	R				From: 33-1314 Key Lakewood Dr					NA		NA		09/06/2011
							To: Dead End									
1316 Key Lakewood Circle	0.04	60	R				From: 0.04 MW 33-1314					NA		NA		09/06/2011
							To: 33-1314 Key Lakewood Dr									
1316 Key Lakewood Circle	0.04	40	R				From: 33-1314 Key Lakewood Dr					NA		NA		09/06/2011
							To: Dead End									
1317 Oakpark Dr	0.10	90	R				From: 33-601 Dudley Amos Rd					NA		NA		09/20/2011
							To: 33-1318 Dogwood Acre Rd									

Virginia Department of Transportation
Traffic Engineering Division
2013
Annual Average Daily Traffic Volume Estimates By Section of Route
Franklin Maintenance Area

Route	Length	AADT	QA	4Tire	Bus	-----Truck-----				QC	K Factor	QK	Dir Factor	AAWDT	QW	Year
						2Axle	3+Axle	1Trail	2Trail							
Franklin County																
(1317) Oakpark Dr	0.17	60	R								NA			NA		09/20/2011
						From: 33-1318 Dogwood Acre Rd										
(1317) Oakpark Dr	0.05	30	R								NA			NA		09/06/2011
						To: 33-1319 Forest Rd										
						From: Cul-de-Sac										
(1318) Dogwood Acre Rd	0.10	20	R								NA			NA		09/20/2011
						To: 33-1317 Oakpark Dr										
						From: Cul-de-Sac										
(1319) Forest Rd	0.25	60	R								NA			NA		09/06/2011
						To: 33-1317 Oakpark Dr										
						From: Cul-de-Sac										
(1320) Deer Creek Dr	0.06	40	R								NA			NA		09/06/2011
						To: Cul-de-Sac										
(1320) Deer Creek Dr	0.27	90	R								NA			NA		09/20/2011
						To: 33-1321 Club House Dr										
(1320) Deer Creek Dr	0.10	110	R								NA			NA		09/20/2011
						To: 33-1322 Jackson Circle										
						From: 33-616 Morewood Rd										
(1321) Club House Dr	0.33	46	R								NA			NA		09/20/2011
						To: 33-1320 Deer Creek Dr										
(1321) Club House Dr	0.07	100	R								NA			NA		09/20/2011
						To: 33-1324 Tracy Dr										
						From: 33-1323 Crawford Dr										
(1322) Jackson Circle	0.08	30	R								NA			NA		09/06/2011
						To: Cul-de-Sac										
						From: 33-1320 Deer Creek Dr										
(1323) Crawford Dr	0.06	190	R								NA			NA		09/20/2011
						To: 33-1321 Club House Dr										
						From: 33-616 Morewood Rd										
(1324) Tracy Dr	0.40	90	R								NA			NA		09/20/2011
						To: Cul-de-Sac										
						From: 33-1321 Club House Dr										
(1325) Windmere Point	0.76	180	R								NA			NA		09/20/2011
						To: 33-616 Morewood Rd										
						From: Cul-de-Sac										
(1326) Douglas Dr	0.21	30	R								NA			NA		09/20/2011
						To: 33-616 Morewood Rd										
						From: Cul-de-Sac										
(1327) Fox Trail Dr	0.06	30	R								NA			NA		08/19/2011
						To: Cul-de-Sac										
						From: 33-1302 Fox Chase Rd										
(1328) Antler Ridge Rd	0.15	160	R								NA			NA		09/20/2011
						To: 33-1329 Buck Run										
						From: 33-616 Morewood Rd										
(1329) Buck Run	0.45	80	R								NA			NA		09/20/2011
						To: Cul-de-Sac										
						From: 33-1328 Antler Ridge Rd										
(1330) Sunny Cove Dr	0.30	120	R								NA			NA		10/18/2011
						To: Cul-de-Sac										
						From: 33-942 Bluewater Dr										
(1331) Green Hill Court	0.14	30	R								NA			NA		10/18/2011
						To: 33-942 Bluewater Dr										
						From: Cul-de-Sac										
(1332) Bluewater Court	0.05	50	R								NA			NA		10/18/2011
						To: 33-942 Bluewater Dr										
						From: Cul-de-Sac										

Virginia Department of Transportation
 Traffic Engineering Division
 2013
 Annual Average Daily Traffic Volume Estimates By Section of Route
 Franklin Maintenance Area

Route	Length	AADT	QA	4Tire	Bus	-----Truck-----				QC	K Factor	QK	Dir Factor	AAWDT	QW	Year
						2Axle	3+Axle	1Trail	2Trail							
Franklin County																
1333 Deep Creek Court	0.05	40	R								NA			NA		10/18/2011
1334 Strawberry Banks Dr	0.87	290	R								NA			NA		09/20/2011
1335 Beechwood Circle	0.14	90	R								NA			NA		08/25/2011
1336 Peninsula Dr	0.04	100	R								NA			NA		08/25/2011
1336 Peninsula Dr	0.17	90	R								NA			NA		08/25/2011
1337 Pinecrest Circle	0.09	30	R								NA			NA		08/25/2011
1338 Dogwood Lane	0.16	90	R								NA			NA		08/25/2011
1339 Leeward Dr	0.24	90	R								NA			NA		08/25/2011
1340 Sleepy Hollow Dr	0.27	210	R								NA			NA		10/26/2011
1340 Sleepy Hollow Dr	0.46	80	R								NA			NA		10/26/2011
1340 Sleepy Hollow Dr	0.07	20	R								NA			NA		10/26/2011
1341 Dean Ridge Dr	0.27	60	R								NA			NA		10/26/2011
1342 Dean Ridge Circle	0.16	120	R								NA			NA		10/26/2011
1342 Dean Ridge Circle	0.05	40	R								NA			NA		10/26/2011
1343 Boardwalk Dr	0.23	330	R								NA			NA		09/20/2011
1343 Boardwalk Dr	0.87	300	R								NA			NA		09/20/2011
1344 Hillview Dr	0.11	60	R								NA			NA		09/06/2011
1345 Anchor Dr	0.40	800	R								NA			NA		08/25/2011
1345 Anchor Dr	0.15	600	R								NA			NA		08/25/2011
1345 Anchor Dr	0.43	120	R								NA			NA		08/25/2011
1345 Anchor Dr	0.26	70	R								NA			NA		08/25/2011

Virginia Department of Transportation
Traffic Engineering Division
2013
Annual Average Daily Traffic Volume Estimates By Section of Route
Franklin Maintenance Area

Route	Length	AADT	QA	4Tire	Bus	-----Truck-----				QC	K Factor	QK	Dir Factor	AAWDT	QW	Year
						2Axle	3+Axle	1Trail	2Trail							
Franklin County																
(1346) Windward Dr	0.11	60	R			From: 33-1345 Anchor Dr To: Cul-de-Sac					NA			NA		08/25/2011
(1347) Gangplank Dr	0.06	30	R			From: Cul-de-Sac To: Cul-de-Sac					NA			NA		08/25/2011
(1347) Gangplank Dr	0.12	130	R			From: 33-1345 W, Anchor Dr To: 33-1345 E, Anchor Dr					NA			NA		08/25/2011
(1347) Gangplank Dr	0.39	360	R			From: 33-1345 E, Anchor Dr To: 33-1366 Clipper Circle					NA			NA		08/25/2011
(1347) Gangplank Dr	0.20	240	R			From: 33-1366 Clipper Circle To: 33-1367 Freeboard Dr					NA			NA		08/25/2011
(1347) Gangplank Dr	0.08	180	R			From: 33-1367 Freeboard Dr To: Dead End					NA			NA		08/25/2011
(1348) Larboard Dr	0.21	70	R			From: Cul-de-Sac To: 33-1349 Starboard Lane					NA			NA		08/25/2011
(1348) Larboard Dr	0.13	200	R			From: 33-1349 Starboard Lane To: 33-1345 Anchor Dr					NA			NA		08/25/2011
(1348) Larboard Dr	0.20	60	R			From: 33-1345 Anchor Dr To: Dead End					NA			NA		08/25/2011
(1349) Starboard Lane	0.14	100	R			From: 33-1348 Larboard Dr To: Cul-de-Sac					NA			NA		08/25/2011
(1350) Richards Way	0.71	130	R			From: Cul-de-Sac To: 33-1353; 33-1350					NA			NA		08/19/2011
(1351) Niver Dr	0.16	50	R			From: 33-945 Kemp Ford Rd To: 33-1352 Sterling Circle					NA			NA		11/08/2011
(1351) Niver Dr	0.24	30	R			From: 33-1352 Sterling Circle To: Cul-de-Sac					NA			NA		11/04/2011
(1352) Sterling Circle	0.45	50	R			From: 33-1351 Niver Dr To: 33-945 Kemp Ford Rd					NA			NA		11/08/2011
(1353) Boxwoodgreen Dr	0.15	110	R			From: Cul-de-Sac To: 33-1357 Royal Court					NA			NA		08/19/2011
(1353) Boxwoodgreen Dr	0.18	190	R			From: 33-1357 Royal Court To: 33-1354 Queen Mothers Court					NA			NA		08/19/2011
(1353) Boxwoodgreen Dr	0.51	380	R			From: 33-1354 Queen Mothers Court To: 33-1355 Oakshire Lane					NA			NA		08/19/2011
(1354) Queen Mothers Court	0.16	60	R			From: Cul-de-Sac To: 33-1353 Boxwoodgreen Dr					NA			NA		08/19/2011
(1355) Oakshire Lane	1.16	520	R			From: Cul-de-Sac To: 33-944 Crafts Ford Rd					NA			NA		08/19/2011
(1356) Morningwood Dr	0.34	110	R			From: Cul-de-Sac To: 33-1355 Oakshire Lane					NA			NA		06/06/2008
(1357) Royal Court	0.10	48	R			From: Cul-de-Sac To: 33-1353 Boxwoodgreen Dr					NA			NA		08/19/2011

Virginia Department of Transportation
Traffic Engineering Division
2013
Annual Average Daily Traffic Volume Estimates By Section of Route
Franklin Maintenance Area

Route	Length	AADT	QA	4Tire	Bus	-----Truck-----				QC	K Factor	QK	Dir Factor	AAWDT	QW	Year
						2Axle	3+Axle	1Trail	2Trail							
Franklin County																
(1358) Three Quarters Point Rd	0.98	140	R								NA			NA		06/08/2011
(1359) Crafts Ford Court	0.36	120	R								NA			NA		06/08/2011
(1360) Lanyard Lane	0.12	110	R								NA			NA		08/03/2011
(1360) Lanyard Lane	0.13	60	R								NA			NA		08/03/2011
(1361) Lanyard Lane	0.21	60	R								NA			NA		08/31/2011
(1362) Catamaran Lane	0.22	60	R								NA			NA		08/31/2011
(1363) Waterside Dr	0.25	100	R								NA			NA		08/31/2011
(1364) North Pointe Dr	0.17	140	R								NA			NA		05/30/2008
(1365) Beneva Circle	0.04	40	R								NA			NA		08/25/2011
(1366) Clipper Circle	0.15	60	R								NA			NA		08/25/2011
(1367) Freeboard Dr	0.18	150	R								NA			NA		08/25/2011
(1368) Homestead Dr	0.14	20	R								NA			NA		09/06/2011
(1369) Prince Philips Court	0.10	60	R								NA			NA		08/19/2011
(1370) Chickadee Circle	0.09	90	R								NA			NA		06/24/2011
(1371) Nuthatch Circle	0.11	50	R								NA			NA		06/24/2011
(1372) South Pointe Lane	0.10	160	R								NA			NA		05/30/2008
(1373) Saddleridge Dr	0.42	40	R								NA			NA		11/11/2011
(1374) Loving Circle	0.08	50	R								NA			NA		11/02/2011
(1375) Findlay Circle	0.05	40	R								NA			NA		11/02/2011

Virginia Department of Transportation
Traffic Engineering Division
2013
Annual Average Daily Traffic Volume Estimates By Section of Route
Franklin Maintenance Area

Route	Length	AADT	QA	4Tire	Bus	-----Truck-----				QC	K Factor	QK	Dir Factor	AAWDT	QW	Year
						2Axle	3+Axle	1Trail	2Trail							
Franklin County																
(1376) Blackwater Circle	0.19	50	R			From: 33-1379 Blackwater Circle To: Cul-de-Sac					NA			NA		11/11/2011
(1377) Bridleridge Rd	0.16	70	R			From: Cul-de-Sac To: 33-1378 Marina Bay Dr					NA			NA		11/11/2011
(1378) Marina Bay Dr	0.40	160	R			From: Cul-de-Sac To: 33-610 Waters Edge Dr					NA			NA		11/11/2011
(1379) Silver Tee Dr	0.33	380	R			From: 33-610 Waters Edge Dr To: 33-1375 Findlay Circle					NA			NA		11/11/2011
(1379) Silver Tee Dr	0.24	110	R			From: 33-1375 Findlay Circle To: Cul-de-Sac					NA			NA		11/11/2011
(1380) Waters Edge Dr	0.19	550	R			From: 33-610 Waters Edge Dr To: 33-1381 Cross Harbor Dr					NA			NA		11/11/2011
(1380) Waters Edge Dr	0.17	210	R			From: 33-1381 Cross Harbor Dr To: 33-1388 Island View Dr					NA			NA		11/11/2011
(1380) Waters Edge Dr	0.21	120	R			From: 33-1388 Island View Dr To: 33-1389 Shoreline Circle					NA			NA		11/11/2011
(1380) Waters Edge Dr	0.10	20	R			From: 33-1389 Shoreline Circle To: Cul-de-Sac					NA			NA		11/11/2011
(1381) Cross Harbor Dr	0.22	170	R			From: 33-1386 Lands End Rd To: 33-1382 Bay Front Rd					NA			NA		11/11/2011
(1381) Cross Harbor Dr	0.31	210	R			From: 33-1382 Bay Front Rd To: 33-1380 Waters Edge Dr					NA			NA		11/11/2011
(1382) Bay Front Rd	0.05	40	R			From: Cul-de-Sac To: 33-1383 Bay Breeze Lane					NA			NA		11/11/2011
(1382) Bay Front Rd	0.06	60	R			From: 33-1383 Bay Breeze Lane To: 33-1381 Cross Harbor Dr					NA			NA		11/11/2011
(1383) Bay Breeze Lane	0.10	60	R			From: 33-1382 Bay Front Rd To: Cul-de-Sac					NA			NA		11/12/2011
(1384) Harbor View Circle	0.05	30	R			From: 33-1381 Cross Harbor Dr To: Cul-de-Sac					NA			NA		11/02/2011
(1385) Driftwood Circle	0.04	30	R			From: Cul-de-Sac To: 33-1381 Cross Harbor Dr					NA			NA		11/02/2011
(1386) Lands End Rd	0.05	60	R			From: 0.05 MS 33-1381 To: 33-1381 Cross Harbor Dr					NA			NA		11/02/2011
(1386) Lands End Rd	0.07	40	R			From: 33-1381 Cross Harbor Dr To: 0.07 MN 33-1381					NA			NA		11/02/2011
(1387) Birdie Lane	0.08	50	R			From: Cul-de-Sac To: 33-1380 Waters Edge Dr					NA			NA		11/02/2011
(1388) Island View Dr	0.26	140	R			From: 33-1380 Waters Edge Dr To: 33-1392 Island Bay Court					NA			NA		11/11/2011
(1388) Island View Dr	0.13	90	R			From: 33-1392 Island Bay Court To: 33-1390 Sandpiper Circle					NA			NA		11/11/2011

Virginia Department of Transportation
Traffic Engineering Division
2013
Annual Average Daily Traffic Volume Estimates By Section of Route
Franklin Maintenance Area

Route	Length	AADT	QA	4Tire	Bus	-----Truck-----				QC	K Factor	QK	Dir Factor	AAWDT	QW	Year
						2Axle	3+Axle	1Trail	2Trail							
Franklin County																
1388	Island View Dr	0.06	60	R		From: 33-1390 Sandpiper Circle					NA			NA		11/02/2011
						To: Cul-de-Sac										
1389	Shoreline Circle	0.14	50	R		From: Cul-de-Sac					NA			NA		11/11/2011
						To: 33-1380 Waters Edge Dr										
1390	Sandpiper Circle	0.06	50	R		From: Cul-de-Sac					NA			NA		11/02/2011
						To: 33-1388 Island View Dr										
1391	Binnacle Dr	0.20	60	R		From: 33-654 Windlass Rd					NA			NA		08/03/2011
						To: Dead End										
1392	Island Bay Court	0.05	50	R		From: Dead End					NA			NA		11/02/2011
						To: 33-1388 Island View Dr										
1393	Key West St	0.49	260	R		From: Dead End					NA			NA		05/30/2008
						To: 33-1328 Antler Ridge Rd; 33-1329 Buck Run										
1394	Southern Key Dr	0.19	30	R		From: 33-1393 W, Key West St					NA			NA		05/30/2008
						To: 33-1393 E, Key West St										
1395	Morgans Mill Dr	0.58	270	R		From: 33-610 Waters Edge Dr					NA			NA		11/11/2011
						To: Dead End										
1396	Upland Shores	0.33	50	R		From: 33-1395 Morgans Mill Dr					NA			NA		11/11/2011
						To: Cul-de-Sac										
1397	Low Counry Dr	0.05	NA			From: Cul-de-Sac					NA			NA		
						To: 33-1395 Morgans Mill Dr										
1397	Low Counry Dr	0.18	60	R		From: 33-1395 Morgans Mill Dr					NA			NA		11/11/2011
						To: Cul-de-Sac										
1398	Forest Edge Rd	0.28	60	R		From: 33-668 Lovely Valley Rd					NA			NA		10/18/2011
						To: Dead End										
1399	Dam Shore Dr	0.21	90	R		From: 33-1302 Fox Chase Rd					NA			NA		05/30/2008
						To: Dead End										
1400	Old Craft Shop	0.15	120	R		From: 33-887 Woodcott Rd					NA			NA		08/03/2011
						To: SR 40 Franklin St										
1401	Radford Hill Rd	0.13	140	R		From: SR 40 Franklin St					NA			NA		08/03/2011
						To: 33-1402 Michael Ave										
1402	Michael Ave	0.09	40	R		From: 33-1403 Nolen St					NA			NA		08/03/2011
						To: 33-1401 Radford Hill Rd										
1403	Nolen St	0.13	140	R		From: SR 40 Franklin St					NA			NA		08/03/2011
						To: 33-1402 Michael Ave										
1404	Sunnyfield Rd	0.44	140	R		From: 33-1405 Sunnyfield Court					NA			NA		10/26/2011
						To: 33-665 Mallard Point Rd										
1405	Sunnyfield Court	0.10	60	R		From: Cul-de-Sac					NA			NA		10/26/2011
						To: Cul-de-Sac										

Virginia Department of Transportation
Traffic Engineering Division
2013
Annual Average Daily Traffic Volume Estimates By Section of Route
Franklin Maintenance Area

Route	Length	AADT	QA	4Tire	Bus	-----Truck-----				QC	K Factor	QK	Dir Factor	AAWDT	QW	Year
						2Axle	3+Axle	1Trail	2Trail							
Franklin County																
1406	Laura Lane	0.09	30	R							NA			NA		10/26/2011
1407	Harbor Hill Dr	0.09	60	R							NA			NA		09/20/2011
1408	Watch Hill Circle	0.05	30	R							NA			NA		05/30/2008
1409	Park Place Dr	0.17	140	R							NA			NA		05/30/2008
1410	Stanley St	0.10	50	R							NA			NA		08/11/2011
1411	Nelson St	0.12	50	R							NA			NA		08/11/2011
1412	Shelter Cove Dr	0.09	30	R							NA			NA		05/30/2008
1413	Home Place Circle	0.12	130	R							NA			NA		05/30/2008
1414	Sunset Pointe Dr	0.35	90	R							NA			NA		09/20/2011
1415	Sunview Circle	0.09	40	R							NA			NA		11/30/2011
1416	Cameron Circle	0.07	20	R							NA			NA		05/30/2008
1418	Forest Shores Rd	0.63	90	R							NA			NA		10/26/2011
1419	Inlet Dr	0.24	70	R							NA			NA		10/18/2011
1420	Indian Trail	0.06	20	R							NA			NA		07/26/2011
1420	Indian Trail	0.40	110	R							NA			NA		07/26/2011
1421	Navajo Circle	0.14	2	R							NA			NA		07/26/2011
1422	East Point Dr	0.31	320	R							NA			NA		06/06/2008
1423	East View Dr	0.19	30	R							NA			NA		06/06/2008
1425	Sandy Point Court	0.20	50	R							NA			NA		11/08/2011

Virginia Department of Transportation
Traffic Engineering Division
2013
Annual Average Daily Traffic Volume Estimates By Section of Route
Franklin Maintenance Area

Route	Length	AADT	QA	4Tire	Bus	-----Truck-----				QC	K Factor	QK	Dir Factor	AAWDT	QW	Year
						2Axle	3+Axle	1Trail	2Trail							
Franklin County																
(1426) Stripers Lane	0.48	170	R								NA		NA			05/30/2008
(1427) Shad Run Dr	0.15	40	R								NA		NA			11/04/2011
(1428) Redfin Lane	0.07	10	R								NA		NA			11/04/2011
(1430) Rockfish Bay	0.20	60	R								NA		NA			11/04/2011
(1431) Spinnaker Run Court	0.08	30	R								NA		NA			09/16/2011
(1432) Stanleys Loop	0.26	60	R								NA		NA			09/15/2011
(1435) Journeys End Dr	0.15	50	R								NA		NA			10/26/2011
(1438) Baywood Dr	0.42	170	R								NA		NA			05/30/2008
(1439) Capepoint Dr	0.10	50	R								NA		NA			09/06/2011
(1440) Ivy Lane	0.36	130	R								NA		NA			06/06/2008
(1440) Ivy Lane	0.48	110	R								NA		NA			10/28/2011
(1441) Beech Dr	0.04	40	R								NA		NA			10/28/2011
(1441) Beech Dr	0.23	40	R								NA		NA			10/28/2011
(1442) Azalea Circle	0.09	20	R								NA		NA			10/28/2011
(1443) Veranda Bay Dr	0.27	90	R								NA		NA			06/06/2008
(1444) Stillwater Dr	0.51	110	R								NA		NA			06/06/2008
(1445) Pinnacle Point Circle	0.16	40	R								NA		NA			06/06/2008
(1446) Tranquility Bay Dr	0.06	20	R								NA		NA			06/06/2008
(1450) Wellspring Rd	0.20	90	R								NA		NA			10/14/2011

Virginia Department of Transportation
Traffic Engineering Division
2013
Annual Average Daily Traffic Volume Estimates By Section of Route
Franklin Maintenance Area

Route	Length	AADT	QA	4Tire	Bus	-----Truck-----				QC	K Factor	QK	Dir Factor	AAWDT	QW	Year
						2Axle	3+Axle	1Trail	2Trail							
Franklin County																
(1451) Beckys Mill Rd	0.15	80	R								NA			NA		10/14/2011
(1452) Mallard Cove Rd	0.42	180	R								NA			NA		05/28/2008
(1453)	0.41	NA									NA			NA		
(1460) Teel Court	0.08	50	R								NA			NA		07/11/2005
(1460) Teel Court	0.20	320	R								NA			NA		07/11/2005
(1461) Teel Brooke	0.50	230	R								NA			NA		07/11/2005
(1468) Overlook Pkwy	0.01	40	R								NA			NA		07/09/2008
(1469)	0.16	NA									NA			NA		
(1470) Windtree Dr	0.53	220	R								NA			NA		10/12/2011
(1471) Windtree Point	0.13	60	R								NA			NA		10/12/2011
(1472) Rhonda Dr	0.06	40	R								NA			NA		10/12/2011
(1473) Halls Lane	0.05	40	R								NA			NA		10/12/2011
(1474) Leights Court	0.06	20	R								NA			NA		05/22/2008
(1480) Chestnut Creek	0.34	470	R								NA			NA		06/22/2011
(1480) Chestnut Creek	0.16	720	R								NA			NA		06/22/2011
(1481) North Church Dr	0.38	160	R								NA			NA		06/22/2011
(1481) North Church Dr	0.14	340	R								NA			NA		06/22/2011
(1482) Cambridge Ct	0.28	160	R								NA			NA		06/22/2011
(1483) Par Five Lane	0.51	48	G	97%	1%	0%	1%	1%	0%	C	0.196	F	0.727	50	G	2013

Virginia Department of Transportation
Traffic Engineering Division
2013
Annual Average Daily Traffic Volume Estimates By Section of Route
Franklin Maintenance Area

Route	Length	AADT	QA	4Tire	Bus	-----Truck-----				QC	K Factor	QK	Dir Factor	AAWDT	QW	Year
						2Axle	3+Axle	1Trail	2Trail							
Franklin County																
1484 Breeden Court	0.06	30	R			From: 33-1483 Par Five Lane					NA			NA		05/22/2008
						To: Dead End										
1490 Cedar Ridge Rd	0.27	160	R			From: 33-938 Rockcliff Rd					NA			NA		10/28/2011
						To: 33-1491 Shadywood Dr										
1490 Cedar Ridge Rd	0.29	80	R			From: 33-1491 Shadywood Dr					NA			NA		10/28/2011
						To: Dead End										
1491 Shadywood Dr	0.26	60	R			From: 33-1490 Cedar Ridge Rd					NA			NA		10/28/2011
						To: Cul-de-Sac										
1492 Cedar Ridge Circle	0.04	30	R			From: 33-1490 Cedar Ridge Rd					NA			NA		10/28/2011
						To: Cul-de-Sac										
1493 Meadowwood Dr	0.04	50	R			From: 33-1490 Cedar Ridge Rd					NA			NA		10/28/2011
						To: Cul-de-Sac										
1494 Cedar Bay Rd	0.27	60	R			From: Cul-de-Sac					NA			NA		06/06/2008
						To: 33-1490 Cedar Ridge Rd										
1501 Penick Rd	0.15	310	R			From: 33-681 Coopers Cove Rd					NA			NA		07/06/2011
						To: 33-1502 Bailey Blvd										
1502 Bailey Blvd	0.07	80	R			From: 33-1504 Dixon Dr					NA			NA		07/06/2011
						To: 33-1501 Penick Rd										
1502 Bailey Blvd	0.38	260	R			From: 33-1501 Penick Rd					NA			NA		07/07/2011
						To: 33-1503 Begin Loop										
1503 Lakeshore Terrace Rd	1.00	70	R			From: 33-1502 Begin Loop					NA			NA		05/22/2008
						To: End Loop										
1504 Dixon Dr	0.08	10	R			From: Dead End					NA			NA		07/07/2011
						To: 33-1502 Bailey Blvd										
1504 Dixon Dr	0.24	100	R			From: 33-1502 Bailey Blvd					NA			NA		07/06/2011
						To: Dead End										
1505 Carroll Dr	0.40	140	R			From: Cul-de-Sac					NA			NA		07/06/2011
						To: 33-634 Harmony Sch Rd										
1506 Timberlake Dr	0.25	80	R			From: Cul-de-Sac					NA			NA		07/06/2011
						To: 33-1505 Carroll Dr										
1510 Oakdale Dr	0.26	90	R			From: Dead End					NA			NA		07/15/2011
						To: 33-639 Ridge Mtn Rd										
1511 Springlawn Dr	0.21	50	R			From: Dead End					NA			NA		07/15/2011
						To: 33-639 Ridge Mtn Rd										
1512 Winter Dr	0.19	70	R			From: Cul-de-Sac					NA			NA		07/15/2011
						To: 33-639 Ridge Mtn Rd										
1513 Autumn Circle	0.15	40	R			From: 33-639 Ridge Mtn Rd					NA			NA		07/15/2011
						To: Cul-de-Sac										

Virginia Department of Transportation
Traffic Engineering Division
2013
Annual Average Daily Traffic Volume Estimates By Section of Route
Franklin Maintenance Area

Route	Length	AADT	QA	4Tire	Bus	-----Truck-----				QC	K Factor	QK	Dir Factor	AAWDT	QW	Year
						2Axle	3+Axle	1Trail	2Trail							
Franklin County																
(1514) Summercirle	0.22	60	R									NA		NA		07/15/2011
(1519) Oak Garden Dr	0.11	130	R									NA		NA		05/14/2008
(1520) Windridge Pkwy	0.31	80	R									NA		NA		08/16/2011
(1520) Windridge Pkwy	0.47	170	R									NA		NA		08/16/2011
(1520) Windridge Pkwy	0.02	190	R									NA		NA		08/16/2011
(1520) Windridge Pkwy	0.03	250	R									NA		NA		08/16/2011
(1520) Windridge Pkwy	0.16	280	R									NA		NA		08/16/2011
(1520) Windridge Pkwy	0.14	430	R									NA		NA		08/16/2011
(1520) Windridge Pkwy	0.02	440	R									NA		NA		08/16/2011
(1520) Windridge Pkwy	0.15	460	R									NA		NA		08/16/2011
(1521) Ledges Circle	0.04	50	R									NA		NA		08/16/2011
(1522) Timbers Circle	0.04	20	R									NA		NA		08/16/2011
(1523) Bittersweet Lane	0.34	80	R									NA		NA		08/15/2011
(1523) Bittersweet Lane	0.10	40	R									NA		NA		08/16/2011
(1524) Turtle Back Path	0.09	10	R									NA		NA		08/16/2011
(1524) Turtle Back Path	0.06	10	R									NA		NA		08/16/2011
(1524) Turtle Back Path	0.03	60	R									NA		NA		08/16/2011
(1525) Boulder Point Dr	0.18	80	R									NA		NA		08/16/2011
(1526) Vista Pkwy	0.23	90	R									NA		NA		08/16/2011
(1530) Pond Lake Rd	0.28	60	R									NA		NA		07/06/2011
(1535) Meadow Dr	0.24	170	R									NA		NA		09/21/2005

Virginia Department of Transportation
Traffic Engineering Division
2013
Annual Average Daily Traffic Volume Estimates By Section of Route
Franklin Maintenance Area

Route	Length	AADT	QA	4Tire	Bus	-----Truck-----				QC	K Factor	QK	Dir Factor	AAWDT	QW	Year
						2Axle	3+Axle	1Trail	2Trail							
Franklin County																
(1535) Meadow Dr	0.03	20	R			From: 33-1536 Green Valley Rd To: Cul-de-Sac					NA			NA		09/21/2005
(1536) Green Valley Rd	0.18	60	R			From: Cul-de-Sac To: 33-1535 Meadow Dr					NA			NA		09/21/2005
(1545) Frederick Circle	0.12	100	R			From: 33-678 Edwardsville Rd To: Cul-de-Sac					NA			NA		08/16/2011
(1546) Dudley Creek Rd	0.54	110	R			From: Cul-de-Sac To: 33-678 Truman Hill Rd					NA			NA		08/16/2011
Town of Boones Mill																
(1601) Easy St	0.23	150	R			From: Dead End To: 33-1602 Boon St					NA			NA		07/13/2011
(1601) Easy St	0.10	940	R			From: 33-684 Boones Mill Rd To: US 220 Virgil H Goode Hwy					NA			NA		07/13/2011
(1602) Boon St	0.05	2100	R			From: US 220 Virgil H Goode Hwy To: 33-1603 Main St					NA			NA		07/13/2011
(1602) Boon St	0.01	1400	R			From: 33-1603 Main St To: 33-1601 Easy St					NA			NA		07/13/2011
(1603) Main St	0.12	620	R			From: 33-1602 Boon St To: 33-684 Boones Mill Rd					NA			NA		07/13/2011
(1604) Church Hill	0.20	600	R			From: 33-684 Boones Mill Rd To: Dead End					NA			NA		07/13/2011
(1605) Whispering Creek Rd	0.23	850	R			From: US 220 Virgil H Goode Hwy To: 33-684 Boones Mill Rd					NA			NA		07/13/2011
(1606) Dogwood Hill Rd	0.40	130	R			From: Dead End To: 33-1607 Heatherwood Dr					NA			NA		07/13/2011
(1606) Dogwood Hill Rd	0.10	540	R			From: 33-1607 Heatherwood Dr To: 33-739 Bethlehem Rd					NA			NA		07/13/2011
Franklin County																
(1607) Heatherwood Dr	0.25	340	R			From: Dead End To: WCL Boones Mill					NA			NA		07/13/2011
Town of Boones Mill																
(1607) Heatherwood Dr	0.18	340	R			From: WCL Boones Mill To: 33-1606 Dogwood Hill Rd					NA			NA		07/13/2011
Franklin County																
(1608) Mountaineer Rd	0.55	70	R			From: Dead End To: WCL Boones Mill					NA			NA		05/07/2008
Town of Boones Mill																
(1608) Mountaineer Rd	0.14	70	R			From: WCL Boones Mill To: 33-739 Bethlehem Rd					NA			NA		05/07/2008
(1609) Oakwood Dr	0.25	20	R			From: 33-739 Bethlehem Rd To: Dead End					NA			NA		07/13/2011

Virginia Department of Transportation
Traffic Engineering Division
2013
Annual Average Daily Traffic Volume Estimates By Section of Route
Franklin Maintenance Area

Route	Length	AADT	QA	4Tire	Bus	-----Truck-----				QC	K Factor	QK	Dir Factor	AAWDT	QW	Year
						2Axle	3+Axle	1Trail	2Trail							
Town of Boones Mill																
(1610) Angell Lane	0.20	70	R			From: WCL Boones Mill To: US 220 Virgil H Goode Hwy					NA			NA		07/13/2011
(1611) Winding Way Rd	0.35	330	R			From: US 220 Virgil H Goode Hwy To: NCL Boones Mill					NA			NA		07/13/2011
Franklin County																
(1611) Winding Way Rd	0.30	330	R			From: NCL Boones Mill To: Dead End					NA			NA		07/13/2011
(1612) Terrace Rd	0.03	120	R			From: 33-684 Boones Mill Rd To: 33-1613 Primrose Rd					NA			NA		07/13/2011
(1612) Terrace Rd	0.10	50	R			From: 33-1613 Primrose Rd To: Dead End					NA			NA		07/13/2011
(1613) Primrose Rd	0.22	90	R			From: Dead End To: 33-1612 Terrace Rd					NA			NA		07/13/2011
Town of Boones Mill																
(1615) Murray Hill Rd	0.02	20	R			From: Dead End To: 33-1611 Winding Way Rd					NA			NA		06/13/2011
Franklin County																
(1620) Mill Race Rd	0.16	30	R			From: 33-919 Grassy Hill Rd To: Dead End					NA			NA		09/26/2011
(1630) Glen Dr	0.18	100	R			From: US 220 Virgil H Goode Hwy To: Cul-de-Sac					NA			NA		08/09/2011
(1640) Island Pointe Lane	0.75	390	R			From: Cul-de-Sac To: 33-616 Morewood Rd					NA			NA		09/20/2011
(1641) Waverly Lane	0.65	200	R			From: 33-1645 S, Spinnaker Sail Court To: 33-1640 Island Pointe Lane					NA			NA		09/20/2011
(1643) Lockport Court	0.15	47	R			From: 33-1641 Waverly Lane To: Cul-de-Sac					NA			NA		05/30/2008
(1644) Cove Port Place	0.08	30	R			From: 33-1641 Waverly Lane To: Cul-de-Sac					NA			NA		05/30/2008
(1645) Spinnaker Sail Court	0.33	90	R			From: Dead End To: 33-1641 N, Waverly Lane					NA			NA		09/20/2011
(1646) Lake Forest Trail	0.07	60	R			From: 33-1641 Waverly Lane To: Cul-de-Sac					NA			NA		05/30/2008
(1647) Waverly Court	0.05	60	R			From: Cul-de-Sac To: 33-1641 Waverly Lane					NA			NA		05/30/2008
(1650) Stripers Landing	0.14	190	R			From: 33-942 Bluewater Dr To: Cul-de-Sac					NA			NA		10/18/2011
(1651) Harbor Landing Dr	0.51	160	R			From: 33-1650 Stripers Landing To: Cul-de-Sac					NA			NA		10/18/2011

Virginia Department of Transportation
Traffic Engineering Division
2013
Annual Average Daily Traffic Volume Estimates By Section of Route
Franklin Maintenance Area

Route	Length	AADT	QA	4Tire	Bus	-----Truck-----				QC	K Factor	QK	Dir Factor	AAWDT	QW	Year
						2Axle	3+Axle	1Trail	2Trail							
Franklin County																
(1656)	0.06	NA					From: 33-00942(B)/					NA		NA		
							To: 33-01657(B)/									
(1657)	0.80	NA					From: Cul-de-Sac/					NA		NA		
							To: Cul-de-Sac/									
(1660) Blue Lake Rd	0.41	60		R			From: 33-674 Long Horne Rd					NA		NA		09/29/2011
							To: Cul-de-Sac									
(1661) Star Lake	0.10	40		R			From: Cul-de-Sac					NA		NA		09/29/2011
							To: 33-1660 Blue Lake Rd									
(1670) Saint Augustine Rd	0.32	80		R			From: 33-665 Mallard Point Rd					NA		NA		10/26/2011
							To: Cul-de-Sac									
(1671) Saint Gregory Place	0.12	50		R			From: Cul-de-Sac					NA		NA		05/30/2008
							To: 33-1670 Saint Augustine Rd									
(1672) Cathedral Oaks lane	0.21	90		R			From: 33-665 Mallard Point Rd					NA		NA		10/26/2011
							To: Cul-de-Sac									
(1675) Admirals Way	0.30	90		R			From: 33-866 Crafts Church Rd					NA		NA		06/06/2008
							To: Dead End									
(1676) Lakeside Lane	0.24	80		R			From: 33-1675 Admirals Way					NA		NA		06/06/2008
							To: Dead End									
(1677) Lake View Pointe	0.38	90		R			From: Dead End					NA		NA		06/06/2008
							To: 33-1675 Admirals Way									
(1678) Lake Pointe Trail	0.21	90		R			From: 33-1677 Lake View Pointe					NA		NA		06/06/2008
							To: Dead End									
Town of Rocky Mount																
(9122) Middle School Rd	0.51	1800		R			From: Bus US 220					NA		NA		11/30/2011
							To: Franklin Middle School									
Franklin County																
(9154) Burnt Chimney Elem Sch	0.08	760		R			From: 33-670 Burnt Chimney Rd					NA		NA		12/01/2011
							To: Burnt Chimney Elem School									
(9155) Snow Creek Elem Sch	0.05	400		R			From: 33-924 Vista Rd					NA		NA		12/01/2011
							To: Snow Creek Elem Sch									
(9228) Boones Mill Elem Sch	0.05	1200		R			From: 33-691 Taylors Rd					NA		NA		11/30/2011
							To: Boones Mill Elem Sch									
(9229) Dudley Elem School	0.13	560		R			From: 33-834 Brooks Mill Rd					NA		NA		12/01/2011
							To: Dudley Elem School									
(9475) Henry School Rd	0.35	540		R			From: Henry Elem School					NA		NA		12/01/2011
							To: 33-760 Telegraph Rd									
(820) White Falls Rd	0.05	10		R			From: Patrick County Line					NA		NA		10/15/2002
							To: Franklin County Line									

Virginia Department of Transportation
Traffic Engineering Division
2013
Annual Average Daily Traffic Volume Estimates By Section of Route
Franklin Maintenance Area

Route	Length	AADT	QA	4Tire	Bus	-----Truck-----				QC	K Factor	QK	Dir Factor	AAWDT	QW	Year
						2Axle	3+Axle	1Trail	2Trail							
Town of Rocky Mount																
(1/157) State St	0.80	2400	G	95%	1%	1%	0%	2%	0%	C	0.13	F	0.682	2500	G	2013
			From: South Main St													
			To: Weaver St													
(1/157) State St	0.54	2900	G	95%	1%	1%	0%	2%	0%	F	0.095	F	0.619	3000	G	2013
			From: North Main St													
			To: Court St													
(2/157) Donald Ave	0.45	2500	G	99%	0%	0%	0%	0%	0%	C	0.099	F	0.636	2600	G	2013
			From: Tanyard Rd													
			To: Orchard Ave													
(3/157) Court St	0.26	2200	G	98%	0%	1%	0%	0%	0%	C	0.130	F	0.534	2300	G	2013
			From: Donald Ave													
			To: Main St													
(4/157) Orchard Ave	0.21	1100	G	95%	0%	1%	3%	0%	0%	C	0.113	F	0.509	1100	G	2013
			From: Cliff St													
(4/157) Orchard Ave	0.59	1500	G	99%	0%	1%	0%	0%	0%	C	0.110	F	0.613	1600	G	2013
			From: Court St													
			To: WCL Rocky Mount; 33-820													
(5/157) Diamond Ave	0.32	1400	G	98%	1%	1%	0%	0%	0%	F	0.09	F	0.514	1500	G	2013
			From: W End St													
(5/157) Diamond Ave	0.31	1800	G	98%	1%	1%	0%	0%	0%	C	0.092	F	0.646	1900	G	2013
			From: Franklin St													
			To: WCL Rocky Mount													
(390/157) Scuffling Hill Rd	0.87	2200	G	96%	1%	1%	1%	2%	0%	C	0.092	F	0.545	2300	G	2013
			From: W. Knollwood Ave													
(390/157) Scuffling Hill Rd	0.52	2800	G	97%	0%	1%	1%	1%	0%	C	0.094	F	0.542	2900	G	2013
			From: Main St													
			To: WCL Rocky Mount													
(392/157) Grassy Hill Rd	0.35	3100	G	96%	1%	1%	1%	2%	0%	C	0.107	F	0.504	3300	G	2013
			From: North Main St													
			To: Main St													
(2314/157) Tanyard Rd	0.69	6100	G	99%	0%	0%	0%	0%	0%	C	0.092	F	0.508	6400	G	2013
			From: Pell Ave													
			To: Franklin St													
(2315/157) Floyd Ave	0.22	2700	G	98%	0%	1%	0%	0%	0%	C	0.096	F	0.607	2800	G	2013
			From: Main St													
			To: Cedar St													
College St		1400	G								0.104	F	0.544	1400	G	2013
			From: Spring St													
			To: Oxford Circle													
Cromwell St		170	G								0.116	F	0.575	170	G	2013
			From: Glennwood Dr													
			To: Woodlawn Dr													
Pendleton St		380	G								0.088	F	0.603	380	G	2013
			From: Bland St													