

2016
Virginia Department of Transportation
Daily Traffic Volume Estimates
Including Vehicle Classification Estimates
where available

Jurisdiction Report

56

Madison County
Town of Madison

Prepared By
Virginia Department of Transportation
Traffic Engineering Division

In Cooperation With
U.S. Department of Transportation
Federal Highway Administration

Virginia Department of Transportation
Traffic Engineering Division
Traffic Monitoring Section

The Virginia Department of Transportation (VDOT) conducts a program where traffic count data are gathered from sensors in or along streets and highways and other sources. From these data, estimates of the average number of vehicles that traveled each segment of road are calculated. VDOT periodically publishes booklets listing these estimates.

One of these booklets, titled "Average Daily Traffic Volumes with Vehicle Classification Data, on Interstate, Arterial and Primary Routes" includes a list of each Interstate and Primary highway segment with the estimated Annual Average Daily Traffic (AADT) for that segment. AADT is the total annual traffic estimate divided by the number of days in the year. This booklet also includes information such as estimates of the percentage of the AADT made up by 6 different vehicle types, ranging from cars to double trailer trucks; estimated Annual Average Weekday Traffic (AAWDT), which is the number of vehicles estimated to have traveled the segment of highway during a 24 hour weekday averaged over the year; as well as Peak Hour and Peak Direction factors used by planners to formulate design criteria.

In addition to the Primary and Interstate publication, one hundred books are published periodically, one for each of 100 areas across the state defined by VDOT for record-keeping purposes. These books include traffic volume estimates for roads within the county, cities, and towns within the area. These books are titled "Daily Traffic Volumes Including Vehicle Classification Estimates, where available; Jurisdiction Report numbers 00 through 99".

Also available are a number of reports summarizing the average Vehicle Miles Traveled (VMT) in selected jurisdictions and other categories of highways. There are many different ways to present traffic volume summary information. Because the user determines the value of each presentation, the reports have been redesigned based on user requests and feedback. The people of the VDOT Traffic Engineering Division Traffic Monitoring Section who produce these books welcome requests for other helpful ways of presenting the summary information.

A compact disc (CD) is available that includes files in the Adobe® Portable Document Format (PDF) that can be displayed, searched, and printed using common desktop computer equipment. The CD includes the publications described above as well as a number of other reports, including specialized VMT summaries and smaller AADT reports for each city and town separately.

Publication Notes

Parallel Roads

For road inventory and management purposes, some roadways are counted separately by direction and have separately published traffic estimates for each direction of travel. Examples of such roadways are the interstate system and routes with separated facilities and (usually) one-way traffic facilities in urban areas. In these publications, they are referred to as parallel roads. As a convenience for the users of the publication, the listing for segments of roads with parallel segments are published with both the traffic estimates for their own direction of travel (e.g. I-95 Northbound) as well as the estimate of the total of all traffic on the same route including parallel roadways (all directions of I-95). The publication will have a “Combined Traffic Estimates for Parallel Roadways on this Route” or “Combined Traffic” identifiers for the combined direction of travel estimates.

Roadways such as I-395 with a North segment, a South segment and a separate Reversible lane segment will have the estimate for more than two parallel roadways included in the entire combined traffic estimate.

Some routes have very complicated paths through cities and towns. These parallel paths may be too complex to allow a relationship between nearby sections of the opposite direction on the same route. In this case, to indicate that the traffic estimates for such a road segment may not include all directions of traffic on that route, the line that would list the combined values will indicate “NA” for not available.

VDOT’s traffic monitoring program includes more than 100,000 segments of roads and highways ranging from several mile sections of Interstate highways to very short sections of city streets. Due to problems experienced obtaining some traffic count data, and the level of quality necessary to maintain confidence in the data, no estimate is currently available for some segments of roadway. These segments are included in the publications indicating “NA” for not available. It is the intention of the VDOT Traffic Engineering Division Traffic Monitoring group to obtain the data necessary and to report traffic volume estimates on all road segments included in these publications.

Many of the road segments in this program are local secondary roads. The amount and detail of data collected on these roads are not as great as the data collected on higher volume roads. The vehicle classification, average weekday traffic volumes, and the theoretical design hour traffic volumes are not calculated for these roads. The publications indicate “NA” for the information that is not available.

This publication is based on a traffic monitoring program initiated in 1997. Because the data collection techniques and statistical evaluation processes are different than those used in previous years, comparison with previous publications may be misleading.

Glossary of Terms:

Route: The Route Number assigned to this segment of roadway with the master inventory route number if this is an overlapping route, with official street or highway name if available.

Length: Length of the traffic segment in miles.

AADT: Annual Average Daily Traffic. The estimate of typical daily traffic on a road segment for all days of the week, Sunday through Saturday, over the period of one year.

QA: Quality of AADT:

- A Average of Complete Continuous Count Data
- B Average of Selected Continuous Count Data
- F Factored Short Term Traffic Count Data
- G Factored Short Term Traffic Count Data with Growth Element
- H Historical Estimate
- M Manual Uncounted Estimate
- N AADT of Similar Neighboring Traffic Link
- O Provided By External Source
- R Raw Traffic Count, Unfactored

4Tire: Percentage of the traffic volume made up of motorcycles, passenger cars, vans and pickup trucks.

Bus: Percentage of the traffic volume made up of busses.

2Axle Truck: Percentage of the traffic volume made up of 2 axle single unit trucks (not including pickups and vans).

3+Axle Truck: Percentage of the traffic volume made up of single unit trucks with three or more axles.

1Trail Truck: Percentage of the traffic volume made up of units with a single trailer.

2Trail Truck: Percentage of the traffic volume made up of units with more than one trailer.

QC: Quality of Classification Data:

- A Average of Complete Continuous Count Data
- B Average of Selected Continuous Count Data
- C Short Term Classified Traffic Count Data
- F Factored Short Term Traffic Count Data
- H Historical Estimate
- M Mass Collective Average
- N Classification Estimates of Similar Neighboring Traffic Link

K Factor: The estimate of the portion of the traffic volume traveling during the peak hour or design hour.

QK: Quality of the K Factor estimate:

- A Factor based on 30th Highest Hour Observed During at least 250 days of Continuous Traffic Data
- B Factor based on other Hour Observed During Less than 250 days of Continuous Traffic Data
- F Factor based on Highest Hour Collected at in a 48 Hour Weekday Period
- M Factor based on Manual Estimate of design hour
- N Design Hour Factor (K Factor) of Similar Neighboring Traffic Link
- O Provided by External Source

Dir Factor: The estimate of the portion of the traffic volume traveling in the peak direction during the peak hour..

AAWDT: Average Annual Weekday Traffic. The estimate of typical traffic over the period of one year for the days between Monday through Thursday inclusive.

QW: Quality of AAWDT:

- A Average of Complete Continuous Count Data
- B Average of Selected Continuous Count Data
- F Factored Short Term Traffic Count Data
- G Factored Short Term Traffic Count Data with Growth Element
- M Manual Uncounted Estimate
- N AAWDT of Similar Neighboring Traffic Link
- O Provided by External Source




Year: Year for which the published values are appropriate. If the Quality of AADT (QA) is "R", the year is the year that the raw traffic count was collected, and if available,

Route Shield Legend

Route Systems

-  Interstate Route Traffic volume data for Interstate Routes and some other routes are reported separately by direction, as well as combined.
-  US Route
-  Virginia State Route
-  Frontage Road (F precedes frontage route number)
-  Secondary Route

Special Routes

-  Bus - Business Route
-  Bypass - Bypass Route
-  Truck - Truck Route
-  ALT - Alternate Route
-  Wve - Wve Route connector
-  P - Parallel Route; Southbound or Westbound direction lanes of a numbered route where they are on a different road facility than the other direction.
-  The VDOT Maintenance Jurisdiction number is displayed below the Secondary Route Number if the Maintenance Jurisdiction is different than the jurisdiction in the title of the report.

Virginia Department of Transportation
 Traffic Engineering Division
 2016
 Annual Average Daily Traffic Volume Estimates By Section of Route
 Madison Maintenance Area

Route	Jurisdiction	Length	AADT	QA	4Tire	Bus	-----Truck-----				QC	K Factor	QK	Dir Factor	AAWDT	QW
							2Axle	3+Axle	1Trail	2Trail						
15 James Madison Hwy	From: Orange County Line Madison County	0.39	8100	G	94%	0%	1%	1%	4%	0%	F	0.088	0.523	8400	G	
15 James Madison Hwy	To: SR 230 Orange Rd From: Madison County	4.92	6100	G	94%	0%	1%	1%	4%	0%	C	0.089	0.527	6200	G	
29 S Seminole Trail	To: Culpeper County Line From: Madison County	5.57	17000	A	94%	1%	1%	1%	4%	0%	C	0.110	0.666	16000	A	
29 230 S Seminole Trail	To: SR 230 Wolfstown-Hood Rd From: Madison County	0.52	21000	G	94%	1%	1%	1%	4%	0%	F	0.078	0.512	19000	G	
29 231 S Seminole Trail	To: SR 230, SR 231 Orange Rd From: Madison County	1.34	20000	G	94%	1%	1%	1%	4%	0%	F	0.078	0.538	19000	G	
29 Seminole Trail	To: Bus US 29 South of Madison From: Madison County	2.02	18000	G	94%	1%	1%	1%	4%	0%	F	0.076	0.520	17000	G	
29 N Seminole Trail	To: Bus US 29 North of Madison From: Madison County	3.16	16000	G	94%	1%	1%	1%	4%	0%	F	0.079	0.514	15000	G	
29 N Seminole Trail	To: 56-607 Ridgeview Rd; Lillards Ford Rd From: Madison County	4.03	15000	G	94%	1%	1%	1%	4%	0%	F	0.082	0.543	14000	G	
Bus 29 231 Main St	To: Culpeper County Line From: Madison County	0.33	3600	G	96%	0%	1%	1%	1%	0%	C	0.087	0.541	3700	G	
Bus 29 231 Main St	To: SCL Madison From: Town of Madison (Maint: 56)	0.91	3600	N	96%	0%	1%	1%	1%	0%	N	0.087	0.541	3700	N	
Bus 29 Main St	To: SR 231, N Blue Ridge Tpke From: Town of Madison (Maint: 56)	0.05	3300	G	96%	0%	1%	1%	1%	0%	F	0.101	0.564	3400	G	
Bus 29 Main St	To: NCL Madison From: Madison County	0.75	3300	N	96%	0%	1%	1%	1%	0%	N	0.101	0.564	3400	N	
48 Skyline Dr	To: US 29 North of Madison From: Madison County (Maint: US)	14.77	800	O								NA		NA		
230 Wolfstown-Hood Rd	To: Rappahannock County Line From: Madison County	7.46	3200	G	96%	1%	1%	1%	2%	0%	C	0.088	0.594	3300	G	
230 29 S Seminole Trail	To: Greene County Line From: Madison County	0.52	21000	G	94%	1%	1%	1%	4%	0%	F	0.078	0.512	19000	G	
230 231 Orange Rd	To: US 29, SR 231 S Seminole Trail From: Madison County	0.64	3600	G	96%	0%	1%	1%	1%	0%	C	0.092	0.601	3700	G	
	To: US 29, SR 231, S Seminole Trail From: Madison County															
	To: SR 231, S Blue Ridge Tpke From: Madison County															

Virginia Department of Transportation
Traffic Engineering Division
2016
Annual Average Daily Traffic Volume Estimates By Section of Route
Madison Maintenance Area

Route	Jurisdiction	Length	AADT	QA	4Tire	Bus	-----Truck-----				QC	K Factor	QK	Dir Factor	AAWDT	QW	
							2Axle	3+Axle	1Trail	2Trail							
		From:	SR 231, S Blue Ridge Tpke														
230 Orange Rd	Madison County	2.53	3400	G	96%	0%	1%	1%	1%	0%	C	0.091	0.503	3500	G		
		To:	56-607 Elly Rd														
230 Orange Rd	Madison County	2.86	3100	G	96%	0%	1%	1%	1%	0%	F	0.087	0.602	3100	G		
		To:	56-705 Twymans Mill Rd														
230 Orange Rd	Madison County	3.16	3200	G	96%	0%	1%	1%	1%	0%	F	0.091	0.634	3300	G		
		To:	US 15 James Madison Hwy														
		From:	Orange County Line														
231 S Blue Ridge Tpke	Madison County	9.36	1300	G	97%	0%	0%	1%	1%	0%	C	0.115	0.518	1300	G		
		To:	SR 230 Orange Rd; 56-686 Fairgrounds Rd														
231 230 Orange Rd	Madison County	0.64	3600	G	96%	0%	1%	1%	1%	0%	C	0.092	0.601	3700	G		
		To:	US 29 S Seminole Trail														
		From:	SR 230 Orange Rd														
231 29 S Seminole Trail	Madison County	1.34	20000	G	94%	1%	1%	1%	4%	0%	F	0.078	0.538	19000	G		
		To:	Bus US 29 Main St														
		From:	US 29 S Seminole Trail														
231 Bus 29 Main St	Madison County	0.33	3600	G	96%	0%	1%	1%	1%	0%	C	0.087	0.541	3700	G		
		To:	SCL Madison														
		From:	SCL Madison														
231 Bus 29 Main St	Town of Madison (Maint: 56)	0.91	3600	N	96%	0%	1%	1%	1%	0%	N	0.087	0.541	3700	N		
		To:	N Blue Ridge Turnpike														
		From:	Bus US 29 Main St														
231 N Blue Ridge Tpke	Town of Madison (Maint: 56)	0.04	3600	G	93%	1%	2%	3%	2%	0%	F	0.088	0.594	3700	G		
		To:	NCL Madison														
		From:	NCL Madison														
231 N Blue Ridge Tpke	Madison County	5.44	3700	G	97%	0%	0%	1%	1%	0%	F	0.088	0.594	3800	G		
		To:	56-670 Old Blue Ridge Tpke														
		From:	56-670 Old Blue Ridge Tpke														
231 South F T Valley Rd	Madison County	7.19	1500	G	93%	1%	2%	3%	2%	0%	C	0.090	0.507	1500	G		
		To:	Rappahannock County Line														

Virginia Department of Transportation
Traffic Engineering Division
2016
Annual Average Daily Traffic Volume Estimates By Section of Route
Madison Maintenance Area

Route	Length	AADT	QA	4Tire	Bus	-----Truck-----				QC	K Factor	QK	Dir Factor	AAWDT	QW	Year
						2Axle	3+Axle	1Trail	2Trail							
Madison County																
(F722) S Frontage Rd	0.05	NA										NA		NA		
(F722) N Frontage Rd	0.43	NA										NA		NA		
(F1057) Restoration Lane	0.03	NA										NA		NA		
(667/38) Middle River Rd	1.73	9	R									NA		NA		04/03/2014
(600) Bohannon Rd	0.88	60	R									0.122	0.643	NA		07/23/2014
(600) Bohannon Rd	0.05	50	R									NA		NA		07/23/2014
(600) Bohannon Rd	0.76	70	R									NA		NA		07/23/2014
(600) Weakley Hollow Rd	0.65	280	G	96%	0%	3%	0%	0%	0%	C	0.115		0.531	290	G	2016
(600) Weakley Hollow Rd	4.75	190	R									NA		NA		07/23/2014
(600) Nethers Rd	1.30	210	R									NA		NA		07/11/2014
(601) Quarter Run Rd	0.20	30	R									NA		NA		10/03/2014
(602) Hughes River Rd	0.70	30	R									NA		NA		07/11/2014
(602) Nethers Rd	0.30	120	R									NA		NA		07/11/2014
(603) Hebron Valley Rd	1.38	670	R									NA		NA		07/16/2014
(603) Hebron Valley Rd	1.59	750	G	97%	0%	0%	1%	1%	0%	C	0.089		0.516	780	G	2016
(603) Hebron Valley Rd	1.12	410	G	97%	0%	0%	1%	1%	0%	F	0.1		0.654	420	G	2016
(603) Duet Rd	1.34	150	R									NA		NA		07/09/2014
(603) Whippoorwill Rd	3.85	30	R									NA		NA		07/09/2014
(603) Hughes River Rd	0.86	48	R									NA		NA		07/09/2014
(603)	0.20	7	R									NA		NA		07/09/2014
(604) Towles Rd	1.00	400	R									NA		NA		07/09/2014
(604) Towles Rd	0.50	380	R									NA		NA		07/09/2014

Virginia Department of Transportation
Traffic Engineering Division
2016
Annual Average Daily Traffic Volume Estimates By Section of Route
Madison Maintenance Area

Route	Length	AADT	QA	4Tire	Bus	-----Truck-----				QC	K Factor	QK	Dir Factor	AAWDT	QW	Year
						2Axle	3+Axle	1Trail	2Trail							
Madison County																
(604) Towles Rd	0.40	380	R									NA		NA		07/09/2014
(604) Arrington Mountain Rd	1.50	340	R									NA		NA		07/09/2014
(604) Novum Rd	0.70	160	R									NA		NA		07/09/2014
(604) Mitchell Mtn Rd	0.98	70	R									NA		NA		07/09/2014
(604) Mitchell Mtn Rd	1.02	8	R									NA		NA		07/09/2014
(605) Pullen Lane	0.70	70	R									NA		NA		07/09/2014
(605) Novum Church Rd	1.54	20	R									NA		NA		07/09/2014
(605) Novum Church Rd	0.26	110	R									NA		NA		07/09/2014
(605) Parish Rd	2.10	80	R									NA		NA		07/09/2014
(605) Parish Rd	0.30	60	R									NA		NA		07/09/2014
(606) Desert Rd	2.50	40	R									NA		NA		07/09/2014
(606) Novum Rd	1.70	200	R									NA		NA		07/09/2014
(606) Novum Rd	0.20	570	R									NA		NA		07/09/2014
(607) Repton Mill Rd	1.40	110	R									NA		NA		07/11/2014
(607) Repton Mill Rd	1.00	290	R									NA		NA		07/11/2014
(607) Repton Mill Rd	0.30	430	R									NA		NA		07/11/2014
(607) Elly Rd	2.34	950	G	98%	0%	1%	1%	1%	0%	C	0.12	0.522	980	G	2016	
(607) Elly Rd	2.35	340	R									NA		NA		07/16/2014
(607) Lillards Ford Rd	2.50	200	R									NA		NA		07/16/2014
(607) Lillards Ford Rd	1.20	300	R									NA		NA		07/16/2014
(607) Lillards Ford Rd	0.90	370	R									NA		NA		07/16/2014
(607) Lillards Ford Rd	0.20	350	R									NA		NA		07/16/2014
(607) Ridgeview Rd	0.43	860	R									NA		NA		07/23/2014

Virginia Department of Transportation
Traffic Engineering Division
2016
Annual Average Daily Traffic Volume Estimates By Section of Route
Madison Maintenance Area

Route	Length	AADT	QA	4Tire	Bus	-----Truck-----				QC	K Factor	QK	Dir Factor	AAWDT	QW	Year
						2Axle	3+Axle	1Trail	2Trail							
Madison County																
(607) Ridgeview Rd	0.35	780	R			56-730 Coop Rd					NA			NA		07/25/2014
(607) Ridgeview Rd	0.60	730	R			56-678 Tibbs Shop Rd					NA			NA		07/25/2014
(607) Ridgeview Rd	1.70	390	R			56-704 Great Oak Rd					NA			NA		07/09/2014
(607) Ridgeview Rd	1.00	310	R			56-640 W, Wilderness Rd					NA			NA		07/09/2014
(607) Ridgeview Rd	0.80	620	R			56-609 Hoover Rd					NA			NA		07/09/2014
(607) Ridgeview Rd	1.30	440	R			56-608 Oakland Rd					NA			NA		07/09/2014
						56-606 Novum Rd										
(608) Oakland Rd	0.20	260	R			56-607 Ridgeview Rd					NA			NA		07/30/2014
						Culpeper County Line										
(609) John Myers Rd	0.50	7	R			56-651 Aylor Rd					NA			NA		07/11/2014
(609) John Myers Rd	0.46	30	R			0.50 MN 56-651					NA			NA		07/11/2014
(609) Hoover Rd	1.71	670	G	97%	0%	1%	1%	1%	0%	F	0.094	0.536	690	G	2016	
(609) Hoover Rd	2.16	750	G	97%	0%	1%	1%	1%	0%	F	0.094	0.606	780	G	2016	
(609) Hoover Rd	3.19	950	G	97%	0%	1%	1%	1%	0%	F	0.098	0.756	970	G	2016	
(609) Hoover Rd	0.47	1500	G	97%	0%	1%	1%	1%	0%	C	0.099	0.779	1500	G	2016	
(610) Wilhoits Lane	0.50	10	R			Dead End					NA			NA		10/09/2014
(611) Shotwell Hollow Rd	2.50	30	R			56-621 Jacks Shop Rd					NA			NA		07/23/2014
(612) James City Rd	0.02	490	R			56-600 Bohannon Rd					NA			NA		07/23/2014
(612) James City Rd	1.90	320	R			SR 231 South FT Valley Rd					NA			NA		07/23/2014
(612) James City Rd	0.02	490	R			US 29 N Seminole Trail					NA			NA		08/01/2014
(612) James City Rd	1.90	320	R			56-631 Kirtley Rd					NA			NA		08/01/2014
(613) Kinderhook Rd	3.25	290	R			56-640 Tryme Rd					NA			NA		08/01/2014
(613) Kinderhook Rd	3.25	290	R			Greene County Line					NA			NA		05/11/2009
(614) John Tucker Rd	2.15	340	R			SR 230 Wolfstown-Hood Rd					NA			NA		05/11/2009
(614) John Tucker Rd	0.25	450	R			56-607 Elly Rd					NA			NA		07/30/2014
(614) Twymans Mill Rd	2.60	470	G	97%	0%	1%	1%	1%	0%	F	0.124	0.556	480	G	2016	
(614) Locust Dale Rd	1.90	410	G	97%	0%	1%	1%	1%	0%	C	0.111	0.652	420	G	2016	
						56-635 Mt Zion Church Rd					NA			NA		05/11/2009
						56-705 Twymans Mill Rd										
						US 15 S, James Madison Hwy										
						US 15 N, James Madison Hwy										
						Culpeper County Line										

Virginia Department of Transportation
Traffic Engineering Division
2016
Annual Average Daily Traffic Volume Estimates By Section of Route
Madison Maintenance Area

Route	Length	AADT	QA	4Tire	Bus	-----Truck-----				QC	K Factor	QK	Dir Factor	AAWDT	QW	Year
						2Axle	3+Axle	1Trail	2Trail							
Madison County																
(615) Bluff Mountain Rd	2.23	60	R			Greene County Line					NA			NA		11/07/2005
(615) Bluff Mountain Rd	2.35	170	R			2.23 ME of CL					NA			NA		07/30/2014
(616) Caves Ford Lane	0.30	5	R			56-662 Graves Mill Rd					NA			NA		10/03/2014
(616) Caves Ford Lane	0.70	90	R			Dead End					NA			NA		07/11/2014
(616) Tatums School Rd	0.50	100	R			56-703 Eddins Lane					NA			NA		07/11/2014
(616) Locust Grove Church Rd	3.22	200	R			56-620 S, Tatums School Rd					NA			NA		07/11/2014
(616) Good Hope Church Rd	1.91	470	G	96%	1%	1%	2%	0%	0%	C	0.111	0.623	490	G	2016	
(616) Carpenters Mill Rd	1.60	930	R			56-620 N, Locust Grove Church Rd					NA			NA		07/11/2014
(616) Carpenters Mill Rd	1.20	1100	R			56-620 N, Tatums School Rd					NA			NA		07/11/2014
(617) Whites Lane	0.60	30	R			56-621 Beautiful Run Rd					NA			NA		07/11/2014
(618) Fords Shop Rd	1.86	140	R			SR 230 Orange Rd; 56-607 Repton Mill Rd					NA			NA		07/16/2014
(618) Waylands Mill Rd	0.80	410	R			56-625 Tom Johnston Rd					NA			NA		07/16/2014
(618) Waylands Mill Rd	1.10	110	R			56-626 Oneals Rd; 56-634 Oak Park Rd					NA			NA		07/16/2014
(619) Ruckers Ford Lane	0.15	10	R			Dead End					NA			NA		10/03/2014
(620) Race Ground Rd	1.60	40	R			SR 231, S Blue Ridge Tpke					NA			NA		07/30/2014
(620) Tatums School Rd	1.40	160	R			56-632 Beahm Town Rd					NA			NA		07/30/2014
(621) Jacks Shop Rd	1.30	480	R			56-631 S, Meander Run Rd					NA			NA		07/30/2014
(621) Jacks Shop Rd	2.20	370	R			56-631 N, Leon Rd					NA			NA		07/30/2014
(621) Jacks Shop Rd	0.90	370	R			Culpeper County Line					NA			NA		07/30/2014
(620) Tatums School Rd	3.30	110	R			Dead End					NA			NA		10/03/2014
(621) Seville Rd	2.90	210	R			56-621 Jacks Shop Rd					NA			NA		10/03/2014
(621) Seville Rd	0.80	340	R			SR 231 S, Blue Ridge Tpke					NA			NA		07/30/2009
(621) Jacks Shop Rd	1.30	480	R			SR 231 M, Blue Ridge Tpke					NA			NA		07/25/2014
(621) Jacks Shop Rd	2.20	370	R			SR 231 N, Blue Ridge Tpke					NA			NA		07/30/2009
(621) Jacks Shop Rd	0.90	370	R			56-616 S, Caves Ford Lane					NA			NA		07/30/2009
(621) Jacks Shop Rd	0.90	370	R			56-616 N, Locust Grove Church Rd					NA			NA		07/30/2009
(621) Seville Rd	2.90	210	R			SR 230 Orange Rd					NA			NA		07/25/2014
(621) Seville Rd	0.80	340	R			56-662 Shelby Rd					NA			NA		07/25/2014
(621) Jacks Shop Rd	1.30	480	R			56-633 Crawford Lane					NA			NA		07/25/2014
(621) Jacks Shop Rd	2.20	370	R			US 29, S Seminole Trail					NA			NA		07/25/2014
(621) Jacks Shop Rd	0.90	370	R			56-619 Ruckers Ford Lane					NA			NA		07/25/2014
(621) Jacks Shop Rd	0.90	370	R			56-610 Wilhoits Lane					NA			NA		07/25/2014
(621) Jacks Shop Rd	0.90	370	R			SR 231 N, Blue Ridge Tpke					NA			NA		07/25/2014

Virginia Department of Transportation
 Traffic Engineering Division
 2016
 Annual Average Daily Traffic Volume Estimates By Section of Route
 Madison Maintenance Area

Route	Length	AADT	QA	4Tire	Bus	-----Truck-----				QC	K Factor	QK	Dir Factor	AAWDT	QW	Year
						2Axle	3+Axle	1Trail	2Trail							
Madison County																
(621) Beautiful Run Rd	3.01	190	R								NA		NA			07/25/2014
			From: SR 231 S, Blue Ridge Tpke													
			To: 56-616 Good Hope Church Rd; Locust Grove Church Rd													
(621) Beautiful Run Rd	1.00	350	G	99%	0%	0%	0%	0%	0%	C	0.100		0.706	360	G	2016
			From: 56-616 Locust Grove Church Rd													
			To: SR 230 Orange Rd													
(622) Tanners Rd	0.90	210	R								NA		NA			07/11/2014
			From: 56-705 Twymans Mill Rd													
			To: 56-601 Quarter Run Rd													
(622) Tanners Rd	0.80	220	R								NA		NA			07/11/2014
			From: 56-623 Mt Pisgah Church Rd													
(622) Tanners Rd	1.00	290	R								NA		NA			07/11/2014
			From: US 15 James Madison Hwy													
			To: Dead End													
(623) Mt Pisgah Church Rd	0.70	160	R								NA		NA			07/11/2014
			From: 56-622 Tanners Rd													
			To: Dead End													
(624) Annies Rd	1.20	280	R								NA		NA			07/30/2014
			From: 56-662 Shiffletts Corner Lane													
			To: 56-607 Repton Mill Rd													
(625) Tom Johnston Rd	1.10	160	R								NA		NA			10/09/2014
			From: 56-607 Elly Rd													
			To: 56-726 Sparks Lane													
(625) Tom Johnston Rd	0.90	130	R								NA		NA			07/25/2014
			From: 56-616 Carpenters Mill Rd													
(626) Gibbs Rd	0.72	1100	R								NA		NA			07/11/2014
			From: US 29, SR 230, S Seminole Trail													
			To: SR 231 Blue Ridge Turnpike; Gap													
(626) Oneals Rd	2.00	300	R								NA		NA			07/25/2014
			From: SR 230 Orange Rd; Gap													
			To: 56-616 Carpenters Mill Rd; 56-634 Oak Park Rd													
(627) Dark Run Lane	0.60	60	R								NA		NA			07/23/2014
			From: 56-634 Oak Park Rd													
			To: Dead End													
(628) Spikes Dr	0.30	40	R								NA		NA			10/03/2014
			From: 56-607 Elly Rd													
			To: Dead End; Gap													
(628) Berryhill Lane	0.50	45	R								NA		NA			10/03/2014
			From: Dead End; Gap													
			To: 56-634 Oak Park Rd													
(629) Lonnie Burke Rd	0.80	710	R								NA		NA			07/30/2014
			From: US 29 N Seminole Trail													
			To: 56-607 S, Lillards Ford Rd													
(629) Spring Branch Rd	1.30	500	R								NA		NA			07/16/2014
			From: 56-607 N, Lillards Ford Rd													
			To: 56-630 Thoroughfare Rd													
(630) Thoroughfare Rd	2.67	300	R								NA		NA			07/30/2014
			From: 56-631 Leon Rd													
			To: 56-629 Spring Branch Rd													
(630) Thoroughfare Rd	1.35	250	R								NA		NA			07/30/2014
			From: 56-629 Spring Branch Rd													
			To: 56-710 Cook Mountain Dr													
(630) Thoroughfare Rd	0.45	490	R								NA		NA			07/16/2014
			From: 56-710 Cook Mountain Dr													
			To: US 29 N Seminole Trail													
(630) Thoroughfare Rd	0.02	360	R								NA		NA			11/28/2005
			From: US 29 N Seminole Trail													
			To: 56-678 Tibbs Shop Rd													

Virginia Department of Transportation
Traffic Engineering Division
2016
Annual Average Daily Traffic Volume Estimates By Section of Route
Madison Maintenance Area

Route	Length	AADT	QA	4Tire	Bus	-----Truck-----				QC	K Factor	QK	Dir Factor	AAWDT	QW	Year
						2Axle	3+Axle	1Trail	2Trail							
Madison County																
(631) Meander Run Rd	3.29	300	R			US 15 James Madison Hwy					0.121		0.56	NA		07/16/2014
						3.29 MN US 15										
(631) Meander Run Rd	0.31	280	R			56-618 W, Fords Shop Rd					NA			NA		07/16/2014
						56-618 E, Waylands Mill Rd										
(631) Leon Rd	0.90	450	R			56-630 Thoroughfare Rd					NA			NA		07/16/2014
(631) Leon Rd	2.52	880	R			US 29 E, N Seminole Trail; Gap					NA			NA		07/16/2014
						56-612 James City Rd; Gap										
(631) Kirtley Rd	0.68	90	R			US 29 W, N Seminole Trail					NA			NA		07/09/2014
(632) Beahm Town Rd	1.03	270	R			56-634 Oak Park Rd					NA			NA		07/25/2014
						56-618 Fords Shop Rd										
(632) Beahm Town Rd	0.63	210	R			0.63 MN 56-618 Fords Shop Rd					NA			NA		07/25/2014
(632) Beahm Town Rd	0.04	220	R			0.67 MN 56-618 Fords Shop Rd					NA			NA		07/25/2014
(632) Beahm Town Rd	0.65	220	R			56-727 Stillhouse Dr					NA			NA		07/25/2014
(632) Beahm Town Rd	0.45	360	R			56-630 Thoroughfare Rd					NA			NA		07/25/2014
(633) Crawford Lane	0.60	20	R			Dead End					NA			NA		10/03/2014
						0.60 MN Dead End										
(633) Crawford Lane	0.01	20	R			56-621 Seville Rd					NA			NA		10/03/2014
(634) Oak Park Rd	4.10	630	G	98%	0%	1%	0%	1%	0%	F	0.110		0.647	650	G	2016
						56-607 E, Elly Rd										
(634) Oak Park Rd	1.87	660	G	98%	0%	1%	0%	1%	0%	F	0.089		0.62	680	G	2016
						56-702 Power Dam Rd										
(634) Oak Park Rd	1.32	1100	G	98%	0%	1%	0%	1%	0%	F	0.103		0.573	1200	G	2016
						56-722 Fishback Rd										
(634) Oak Park Rd	1.04	1800	G	98%	0%	1%	0%	1%	0%	F	0.096		0.659	1900	G	2016
						56-616 Carpenters Mill Rd; 56-626 Oneals Rd										
(634) Oak Park Rd	1.13	2500	G	98%	0%	1%	0%	1%	0%	C	0.085		0.615	2600	G	2016
						US 29 Seminole Trail										
(634) Washington St	0.16	3000	G	98%	0%	1%	0%	0%	0%	C	0.099		0.614	3100	G	2016
						ECL Madison										
Town of Madison																
(634) Washington St	0.10	3000	N	98%	0%	1%	0%	0%	0%	N	0.099		0.614	3100	N	2016
						Bus US 29 Main St										
(634) Schoolhouse Rd	0.09	220	R			WCL Madison					NA			NA		07/24/2014
Madison County																
(634) Schoolhouse Rd	0.17	30	R			WCL Madison					NA			NA		10/03/2014
						Dead End										
(635) Mt Zion Church Rd	2.50	50	R			56-614 John Tucker Rd					NA			NA		07/25/2014
						2.50 MN 56-614 John Tucker Rd										

Virginia Department of Transportation
Traffic Engineering Division
2016
Annual Average Daily Traffic Volume Estimates By Section of Route
Madison Maintenance Area

Route	Length	AADT	QA	4Tire	Bus	-----Truck-----				QC	K Factor	QK	Dir Factor	AAWDT	QW	Year
						2Axle	3+Axle	1Trail	2Trail							
Madison County																
(635) Mt Zion Church Rd	0.30	60	R				2.50 MN 56-614 John Tucker Rd					NA		NA		07/25/2014
							56-634 Oak Park Rd									
(636) River Rd	0.80	30	R				56-637 Clore Rd					NA		NA		07/16/2014
							0.80 ME 56-637 Clore Rd									
(636) River Rd	0.03	47	R				US 29 N Seminole Trail					NA		NA		07/16/2014
							56-673 Cedar Hill Rd									
(637) Clore Rd	0.80	380	R				0.80 MN 56-673 Cedar Hill Rd					NA		NA		07/16/2014
							56-636 River Rd									
(637) Clore Rd	0.20	110	R				Dead End					NA		NA		10/03/2014
							Dead End									
(638) Double Run Rd	0.75	70	R				SR 231 S, N Blue Ridge Tpke					NA		NA		07/30/2014
							SR 231 N, N Blue Ridge Tpke									
(638) Hebron Church Rd	2.18	290	G	99%	0%	0%	0%	0%	0%	C	0.103	0.563	300	G	2016	
							56-603 Hebron Valley Rd									
(638) Hebron Church Rd	0.50	120	R				56-639 Tennants Church Rd					NA		NA		07/09/2014
							US 29 N Seminole Trail									
(638) Hebron Church Rd	1.10	45	R				56-638 Hebron Church Rd					NA		NA		07/16/2014
							56-640 Mill Hill Rd									
(639) Tennants Church Rd	1.80	90	R				56-604 Towles Rd					NA		NA		07/09/2014
							56-639 Tennants Church Rd									
(640) Mill Hill Rd	1.20	40	R				56-704 Great Oak Rd					NA		NA		07/09/2014
							56-607 W, Ridgeview Rd									
(640) Mill Hill Rd	0.50	30	R				56-607 E, Ridgeview Rd					NA		NA		07/09/2014
							56-612 James City Rd									
(640) Wilderness Rd	1.60	30	R				56-609 Hoover Rd					NA		NA		07/09/2014
							56-609 Hoover Rd									
(640) Tryme Rd	0.60	260	R				56-609 Hoover Rd					NA		NA		07/09/2014
							56-612 James City Rd									
(640) Tryme Rd	0.40	300	R				56-609 Hoover Rd					NA		NA		07/09/2014
							56-609 Hoover Rd									
(641) Weaver Hollow Rd	1.01	190	R				56-721 Woodward Hollow Rd					NA		NA		07/16/2014
							0.01 MS 56-721 Woodward Hollow Rd									
(641) Weaver Hollow Rd	0.01	60	R				56-642 Duet Rd					NA		NA		07/16/2014
							56-603 Whippoorwill Rd									
(641) Weaver Hollow Rd	1.49	49	R				56-641 Weaver Hollow Rd					NA		NA		07/16/2014
							56-701 Dulaney Mountain Rd									
(642) Duet Rd	0.40	70	R				SR 231 N, South F T Valley Rd					NA		NA		05/11/2009
(642) Duet Rd	0.70	50	R													
(642) Duet Rd	1.10	80	R													

Virginia Department of Transportation
Traffic Engineering Division
2016
Annual Average Daily Traffic Volume Estimates By Section of Route
Madison Maintenance Area

Route	Length	AADT	QA	4Tire	Bus	-----Truck-----				QC	K Factor	QK	Dir Factor	AAWDT	QW	Year
						2Axle	3+Axle	1Trail	2Trail							
Madison County																
(642) Poor House Rd	2.15	60	R			SR 231 S, South F T Valley Rd					NA			NA		07/16/2014
(642) Poor House Rd	0.65	130	R			56-737 Hurt Hollow Rd					NA			NA		07/16/2014
(642) Lindsey Lane	0.60	40	R			56-670 Old Blue Ridge Tpke					NA			NA		07/16/2014
(642) Lindsey Lane	0.40	40	R			56-650 E, Oak Grove Rd					NA			NA		07/23/2014
(642) Lindsey Lane	0.50	40	R			56-650 W, Berrey Rd					NA			NA		07/23/2014
(642) Lindsey Lane	1.00	40	R			0.50 MS 56-650 Berrey Rd					NA			NA		07/23/2014
						Dead End										
(643) Weakley Hollow Rd	0.30	310	G	97%	0%	2%	1%	0%	0%	C	0.109		0.515	320	G	2016
(643) Etlan Rd	4.40	170	G	97%	0%	2%	1%	0%	0%	F	0.139		0.674	180	G	2016
(643) Church Hill Rd	1.00	90	R			SR 231, South F T Valley Rd					NA			NA		08/01/2014
						56-603 Whippoorwill Rd										
(644) Emmett Rd	1.50	60	R			56-643 Etlan Rd					NA			NA		08/01/2014
						56-646 Champe Plain Rd										
(645) Rider Hollow Lane	1.40	70	R			56-643 Etlan Rd					NA			NA		08/01/2014
						Dead End										
(646) Champe Plain Rd	1.10	130	R			SR 231, South F T Valley Rd					NA			NA		08/01/2014
(646) Champe Plain Rd	1.70	100	R			56-644 Emmett Rd					NA			NA		08/01/2014
						56-707 Nethers Rd										
(647) Hunter Lane	0.11	340	R			US 29 N Seminole Trail					NA			NA		08/01/2014
						56-607 Lillards Ford Rd										
(648) Finks Hollow Lane	1.57	90	R			Dead End					NA			NA		10/03/2014
(648) Finks Hollow Lane	0.14	140	R			1.57 ME Dead End					NA			NA		10/03/2014
						56-670 Old Blue Ridge Tpke										
(649) Quaker Run Rd	1.35	170	R			End State Maintenance					NA			NA		08/01/2014
(649) Quaker Run Rd	1.65	180	R			1.35 ME End State Maintenance					NA			NA		08/01/2014
(649) Quaker Run Rd	0.10	380	R			56-672 Doubletop Rd					NA			NA		08/01/2014
						56-670 Old Blue Ridge Tpke										
(650) Beamers Head Rd	1.10	48	R			Dead End					NA			NA		08/01/2014
(650) Oak Grove Rd	1.30	48	R			56-651 Aylor Rd					NA			NA		08/01/2014
						56-642 E, Lindsey Lane										
(650) Berrey Rd	0.70	40	R			56-642 W, Lindsey Lane					NA			NA		08/01/2014
						56-672 Meadows Lane										

Virginia Department of Transportation
Traffic Engineering Division
2016
Annual Average Daily Traffic Volume Estimates By Section of Route
Madison Maintenance Area

Route	Length	AADT	QA	4Tire	Bus	-----Truck-----				QC	K Factor	QK	Dir Factor	AAWDT	QW	Year
						2Axle	3+Axle	1Trail	2Trail							
Madison County																
(651) Aylor Rd	2.80	40	R			Dead End					NA			NA		08/01/2014
(651) Aylor Rd	0.90	110	R			56-652 S, Gaar Mountain Rd					NA			NA		08/01/2014
(651) Aylor Rd	0.40	220	R			56-652 N, Horn Hollow Lane					NA			NA		08/01/2014
(651) Aylor Rd	1.00	260	R			56-650 Oak Grove Rd; Beamers Head Rd					NA			NA		08/01/2014
(651) Aylor Rd	0.60	360	R			56-609 John Myers Rd					NA			NA		08/01/2014
						SR 231, N Blue Ridge Tpke										
Town of Madison																
(652) Ruth Rd	0.09	350	R			Bus US 29 Main St					NA			NA		08/01/2014
						WCL Madison										
Madison County																
(652) Ruth Rd	3.31	330	R			WCL Madison					NA			NA		08/01/2014
(652) Gaar Mountain Rd	2.40	30	R			56-656 Courtney Hollow Lane					NA			NA		08/01/2014
(652) Horn Hollow Lane	0.10	140	R			56-651 S, Aylor Rd 56-651 N, Aylor Rd					NA			NA		08/01/2014
(652) Horn Hollow Lane	1.00	30	R			56-698 Gabriel Lane					NA			NA		08/01/2014
						Dead End										
(653) Blankenbaker Rd	0.35	110	R			SR 231, N Blue Ridge Tpke					NA			NA		08/01/2014
(653) Blankenbaker Rd	0.68	80	R			56-728 Village Dr					NA			NA		07/16/2014
						56-638 Hebron Church Rd										
(654) Williamsburg Pike	0.50	330	R			SR 231 S, Blue Ridge Tpke					NA			NA		07/16/2014
(654) Williamsburg Pike	0.70	110	R			56-693 Hampton Village Rd					NA			NA		07/16/2014
						SR 231 N, Blue Ridge Tpke										
(655) Glebe Lane	0.50	20	R			Dead End					NA			NA		10/09/2014
(655) Glebe Lane	0.90	60	R			56-695 Yager Mountain Rd					NA			NA		08/01/2014
						SR 231, N Blue Ridge Tpke										
(656) Courtney Hollow Lane	1.40	30	R			Dead End					NA			NA		07/30/2014
(656) Courtney Hollow Lane	0.50	80	R			56-658 Ruth Rd					NA			NA		07/30/2014
						56-652 Gaar Mountain Rd										
(657) Edgwood School Lane	0.30	180	R			Dead End					NA			NA		10/08/2014
(657) Thrift Rd	4.01	110	G	99%	0%	1%	0%	0%	0%	F	0.125	0.5	110	G	2016	
						SR 230 E, Wolfstown-Hood Rd SR 230 W, Wolfstown-Hood Rd										
						WCL Madison										
Town of Madison																
(657) Thrift Rd	0.09	370	G	99%	0%	1%	0%	0%	0%	C	0.107	0.5	380	G	2016	
						WCL Madison										
						Bus US 29 Main St										

Virginia Department of Transportation
Traffic Engineering Division
2016
Annual Average Daily Traffic Volume Estimates By Section of Route
Madison Maintenance Area

Route	Length	AADT	QA	4Tire	Bus	-----Truck-----				QC	K Factor	QK	Dir Factor	AAWDT	QW	Year
						2Axle	3+Axle	1Trail	2Trail							
Madison County																
(658) Ruth Rd	3.80	110	R										NA	NA		07/30/2014
(659) Madison Mills Lane	0.29	60	R										NA	NA		10/08/2014
(660) Courthouse Mountain Rd	0.08	380	R										NA	NA		10/08/2014
(661) Trinity Lane	0.50	45	R										NA	NA		10/08/2014
(661) Trinity Lane	0.50	80	R										NA	NA		10/08/2014
(662) Shiffletts Corner Lane	1.00	250	R										NA	NA		05/11/2009
(662) Shiffletts Corner Lane	0.30	440	R										NA	NA		07/11/2014
(662) Shelby Rd	2.20	700	G	98%	0%	1%	1%	0%	0%	C	0.133	0.557	720	G		2016
(662) Shelby Rd	3.67	590	G	99%	0%	1%	0%	0%	0%	C	0.101	0.639	610	G		2016
(662) Graves Mill Rd	0.96	930	G	97%	0%	1%	0%	1%	0%	C	0.089	0.659	960	G		2016
(662) Graves Mill Rd	0.50	960	R										NA	NA		07/23/2014
(662) Graves Mill Rd	2.80	340	R										NA	NA		07/23/2014
(662) Graves Mill Rd	1.15	250	R										NA	NA		07/23/2014
(662) Graves Rd	1.60	110	R										NA	NA		07/23/2014
(663) Walkers Mill Lane	0.90	40	R										NA	NA		07/23/2014
(663) Walkers Mill Lane	1.20	70	R										NA	NA		07/25/2014
(663) Willis Rd	2.08	170	R										NA	NA		07/25/2014
(664) Carter Ridge Lane	0.30	140	R										NA	NA		07/23/2014
(665) Garth Run Rd	2.83	450	R										NA	NA		07/23/2014
(665) Garth Run Rd	0.35	360	R										NA	NA		07/23/2014
(665) Garth Run Rd	0.52	460	R										NA	NA		07/23/2014
(666) Pea Ridge Rd	1.10	130	R										NA	NA		07/23/2014

Virginia Department of Transportation
Traffic Engineering Division
2016
Annual Average Daily Traffic Volume Estimates By Section of Route
Madison Maintenance Area

Route	Length	AADT	QA	4Tire	Bus	-----Truck-----				QC	K Factor	QK	Dir Factor	AAWDT	QW	Year
						2Axle	3+Axle	1Trail	2Trail							
Madison County																
(667) Doc Carpenter Rd	0.30	50	R								NA			NA		10/03/2014
(668) Resettlement Court	0.11	80	R								NA			NA		10/03/2014
(669) Sawmill Rd	0.30	20	R								NA			NA		07/09/2014
(670) Old Blue Ridge Tpke	1.70	60	R								NA			NA		07/23/2014
(670) Old Blue Ridge Tpke	1.42	180	R								NA			NA		07/23/2014
(670) Old Blue Ridge Tpke	3.61	750	G	97%	0%	1%	1%	1%	0%	C	0.109		0.765	770	G	2016
(671) Forest Dr	1.40	250	R								NA			NA		07/11/2014
(672) Doubletop Rd	0.05	120	R								NA			NA		07/23/2014
(672) Meadows Lane	0.25	90	R								NA			NA		07/23/2014
(672) Meadows Lane	0.37	40	R								NA			NA		10/03/2014
Town of Madison																
(673) Mud Rd	0.14	110	R								NA			NA		07/23/2014
Madison County																
(673) Mud Rd	0.16	120	R								NA			NA		09/09/2002
(673) Cedar Hill Rd	0.50	740	R								NA			NA		07/23/2014
(674) Spring Oak Lane	0.15	20	R								NA			NA		10/03/2014
(675) Fletcher Rd	1.20	200	R								NA			NA		07/23/2014
(676) General Banks Lane	0.15	50	R								NA			NA		07/15/2014
(676) General Banks Lane	0.05	20	R								NA			NA		10/08/2014
(677) Estes Lane	0.40	20	R								NA			NA		10/03/2014
(678) Tibbs Shop Rd	0.60	280	R								NA			NA		07/25/2014
(678) Tibbs Shop Rd	0.02	360	R								NA			NA		10/09/2014

Virginia Department of Transportation
Traffic Engineering Division
2016
Annual Average Daily Traffic Volume Estimates By Section of Route
Madison Maintenance Area

Route	Length	AADT	QA	4Tire	Bus	-----Truck-----				QC	K Factor	QK	Dir Factor	AAWDT	QW	Year
						2Axle	3+Axle	1Trail	2Trail							
Madison County																
(679) Deer Crossing Lane	1.20	310	R								NA			NA		07/11/2014
(680) Gate Rd	0.90	100	R								NA			NA		07/16/2014
(680) Gate Rd	0.50	30	R								NA			NA		10/03/2014
(682) Longshot Lane	0.85	100	R								NA			NA		07/11/2014
(683) John Weaver Dr	0.29	130	R								NA			NA		10/08/2014
(683) John Weaver Dr	0.15	150	R								NA			NA		10/08/2014
(683) John Weaver Dr	0.18	450	R								NA			NA		10/08/2014
(684) George James Loop	0.27	40	R								NA			NA		07/11/2014
(684) George James Loop	0.10	80	R								NA			NA		07/11/2014
(684) Radiant Way	0.21	290	R								NA			NA		07/11/2014
(684) Radiant Way	0.70	150	R								NA			NA		07/11/2014
(684) Radiant Way	0.41	80	R								NA			NA		07/11/2014
(685) Burnt Tree Way	0.24	190	R								NA			NA		07/11/2014
(685) Burnt Tree Way	0.24	210	R								NA			NA		07/11/2014
(685) Slaughter Dr	0.31	45	R								NA			NA		10/03/2014
(686) Fairgrounds Rd	0.04	1600	R								NA			NA		07/30/2009
(687) Ramp from SR 230 to 56-685	0.05	220	G	98%	0%	1%	0%	1%	0%	F	0.152			230	G	2016
(687) Fairgrounds Rd	1.61	1800	G	98%	0%	1%	0%	1%	0%	C	0.122	0.51		1800	G	2016
(687) Fairgrounds Rd	0.19	1100	G	98%	0%	1%	0%	1%	0%	F	0.1	0.658		1100	G	2016
(688) Resettlement Rd	0.30	770	R								NA			NA		07/23/2014
(688) Resettlement Rd	0.07	410	R								NA			NA		07/23/2014
(688) Resettlement Rd	0.25	70	R								NA			NA		10/09/2014

Virginia Department of Transportation
Traffic Engineering Division
2016
Annual Average Daily Traffic Volume Estimates By Section of Route
Madison Maintenance Area

Route	Length	AADT	QA	4Tire	Bus	-----Truck-----				QC	K Factor	QK	Dir Factor	AAWDT	QW	Year
						2Axle	3+Axle	1Trail	2Trail							
Madison County																
(689) Berry Mountain Lane	0.45	90	R								NA			NA		10/03/2014
(690) Hollowback Lane	0.55	160	R								NA			NA		07/23/2014
(691) Lost Mountain Rd	2.20	20	R								NA			NA		07/11/2014
(692) Riverview Lane	0.53	280	R								NA			NA		10/08/2014
(693) Hampton Village Rd	0.55	280	R								NA			NA		07/16/2014
(694) Hoffman Chapel Lane	0.70	80	R								NA			NA		07/09/2014
(695) Yager Mountain Rd	0.80	100	R								NA			NA		07/16/2014
(696) Tinsley Dr	1.25	160	R								NA			NA		07/11/2014
(697) Bootons Lane	0.75	380	R								NA			NA		07/30/2014
(698) Gabriel Lane	0.50	40	R								NA			NA		10/03/2014
(699) Lester Utz Lane	0.60	190	R								NA			NA		07/16/2014
(700) Wrights Lane	0.40	110	R								NA			NA		10/03/2014
(700) Wrights Lane	1.25	120	R								NA			NA		07/30/2009
(701) Dulaney Mountain Rd	0.35	20	R								NA			NA		10/03/2014
(702) Power Dam Rd	0.60	48	R								NA			NA		07/16/2014
(702) Larkins Mill Rd	1.00	60	R								NA			NA		07/16/2014
(703) Eddins Lane	0.20	20	R								NA			NA		10/03/2014
(704) Great Oak Rd	0.90	40	R								NA			NA		07/09/2014
(705) Twymans Mill Rd	0.78	370	G	99%	0%	1%	0%	0%	0%	C	0.118		0.565	380	G	2016

Virginia Department of Transportation
Traffic Engineering Division
2016
Annual Average Daily Traffic Volume Estimates By Section of Route
Madison Maintenance Area

Route	Length	AADT	QA	4Tire	Bus	-----Truck-----				QC	K Factor	QK	Dir Factor	AAWDT	QW	Year	
						2Axle	3+Axle	1Trail	2Trail								
Madison County																	
(705) Twymans Mill Rd	1.80	270	G	99%	0%	1%	0%	0%	F	0.13		0.583	280	G	2016		
						From: 56-622 Tanners Rd											
						To: 56-614 Twymans Mill Rd; John Tucker Rd											
(706) Turner Dr	0.70	150	R							NA			NA		05/14/2009		
						From: 56-614 Twymans Mill Rd											
						To: Dead End											
(707) Nethers Rd	0.30	260	R							NA			NA		07/11/2014		
						From: Rappahannock County Line											
(707) Nethers Rd	0.70	290	R							NA			NA		07/11/2014		
						From: 56-646 Champe Plain Rd											
(707) Nethers Rd	0.30	220	R							NA			NA		07/11/2014		
						From: 56-749 Moon Rd											
(707) Pine Hill Rd	0.40	30	R							NA			NA		07/11/2014		
						From: 56-600; Pine Hill Rd											
						To: 56-600 Nethers Rd											
						From: Rappahannock County Line											
(708) Rochelle School Lane	0.60	110	R							NA			NA		07/11/2014		
						From: Dead End											
						To: SR 231, S Blue Ridge Tpke											
(709) Medley Mountain Dr	0.20	180	R							NA			NA		10/08/2014		
						From: Dead End											
						To: 0.20 ME Dead End											
(709) Medley Mountain Dr	0.30	160	R							NA			NA		10/08/2014		
						From: 56-607 Elly Rd											
(710) Cook Mountain Dr	0.50	200	R							NA			NA		10/08/2014		
						From: 56-630 Thoroughfare Rd											
						To: Dead End											
(711) Russ Jones Lane	0.70	47	R							NA			NA		07/11/2014		
						From: Dead End											
						To: 56-607 Repton Mill Rd											
(712) Willis Ford Lane	0.50	90	R							NA			NA		05/11/2009		
						From: 0.50 MW SR 231											
(712) Buggy Lane	0.85	120	R							NA			NA		07/11/2014		
						From: SR 231, S Blue Ridge Tpke											
						To: Dead End											
(713) Whetstone Rd	0.14	430	R							NA			NA		07/30/2014		
						From: SR 230 Wolfstown-Hood Rd											
						To: 56-662 Graves Mill Rd											
(714) Bairs Trail Lane	0.70	40	R							NA			NA		07/11/2014		
						From: Dead End											
						To: SR 231, S Blue Ridge Tpke											
(715) Tussing Lane	0.40	60	R							NA			NA		10/03/2014		
						From: Dead End											
						To: SR 231, S Blue Ridge Tpke											
(716) Mountain Prospect Lane	0.41	40	R							NA			NA		10/03/2014		
						From: Dead End											
						To: 56-631 Leon Rd											
(717) Ashby Lane	0.25	60	R							NA			NA		10/03/2014		
						From: 56-646 Champe Plain Rd											
						To: Dead End											
(718) Wallace Gap Lane	0.10	20	R							NA			NA		10/03/2014		
						From: Dead End											
(718) Wallace Gap Lane	0.10	200	R							NA			NA		07/23/2014		
						From: 56-740 Laurel Dr											
						To: 56-665 Garth Run Rd											

Virginia Department of Transportation
Traffic Engineering Division
2016
Annual Average Daily Traffic Volume Estimates By Section of Route
Madison Maintenance Area

Route	Length	AADT	QA	4Tire	Bus	-----Truck-----				QC	K Factor	QK	Dir Factor	AAWDT	QW	Year
						2Axle	3+Axle	1Trail	2Trail							
Madison County																
(719) Gibson Hollow Lane	0.15	60	R			From 56-643 Etlan Rd					NA		NA			10/08/2014
						To Dead End										
(720) Leathers Lane	0.50	40	R			From 56-643 Etlan Rd					NA		NA			10/08/2014
						To Dead End										
(721) Woodward Hollow Rd	0.80	130	R			From 56-641 Weaver Hollow Rd					NA		NA			05/11/2009
						To Dead End										
(722) Fishback Rd	1.27	1200	R			From 56-634 Oak Park Rd					NA		NA			07/23/2014
						To FR-1057 Restoration Lane										
(722) Fishback Rd	0.01	1500	R			From FR-1057 Restoration Lane					NA		NA			07/23/2014
						To US 29, N Seminole Trail										
(723) Pine Ridge Lane	0.25	30	R			From Dead End					NA		NA			10/03/2014
						To 56-665 Garth Run Rd										
(724) Geer Lane	0.30	170	R			From Dead End					NA		NA			10/08/2014
						To 56-683 John Weaver Dr										
(725) Little Church Lane	0.40	180	R			From 56-688 Resettlement Rd					NA		NA			10/03/2014
						To Dead End										
(726) Sparks Lane	0.35	60	R			From 56-625 Tom Johnston Rd					NA		NA			10/03/2014
						To Dead End										
(727) Stillhouse Dr	0.20	210	R			From Dead End					NA		NA			10/08/2014
						To 56-632 Beahm Town Rd										
(728) Village Dr	0.15	130	R			From SR 231, N Blue Ridge Tpke					NA		NA			07/16/2014
						To 56-738 Layden Lakeview Circle										
(728) Village Dr	0.17	40	R			From 56-738 Layden Lakeview Circle					NA		NA			07/16/2014
						To 56-653 Blankenbaker Rd										
(729) Criglers School Rd	0.06	20	R			From Dead End					NA		NA			10/03/2014
						To 56-607 Ridgeview Rd										
(730) Coop Rd	0.22	110	R			From 56-607 Ridgeview Rd					NA		NA			07/23/2014
						To US 29 N Seminole Trail										
(731) Roebuck Dr	0.30	30	R			From Dead End					NA		NA			10/03/2014
						To 56-607 Elly Rd										
(732) Toms Dr	0.30	120	R			From 56-607 Lillards Ford Rd					NA		NA			07/16/2014
						To Dead End										
(733) Oak Hill Court	0.20	90	R			From Dead End					NA		NA			10/09/2014
						To US 29, S Seminole Trail										
(734) Marshall Lane	0.15	70	R			From Dead End					NA		NA			10/03/2014
						To 56-614 John Tucker Rd										
(735) Short Lane	0.10	20	R			From Dead End					NA		NA			10/08/2014
						To 56-684 George James Loop										

Virginia Department of Transportation
Traffic Engineering Division
2016
Annual Average Daily Traffic Volume Estimates By Section of Route
Madison Maintenance Area

Route	Length	AADT	QA	4Tire	Bus	-----Truck-----				QC	K Factor	QK	Dir Factor	AAWDT	QW	Year
						2Axle	3+Axle	1Trail	2Trail							
Madison County																
(736) Burks Lane	0.07	20	R			From: Cul-de-Sac					NA		NA			10/03/2014
						To: US 29 N Seminole Trail										
(737) Hurt Hollow Rd	0.40	60	R			From: 56-642 Poor House Rd					NA		NA			10/03/2014
						To: Dead End										
(738) Layden Lakeview Circle	0.20	40	R			From: Cul-de-Sac					NA		NA			10/03/2014
						To: 56-728 Village Dr										
(739) Crestview Lane	0.23	60	R			From: 56-634 Oak Park Rd					NA		NA			10/03/2014
						To: Dead End										
(740) Laurel Dr	0.10	190	R			From: Dead End					NA		NA			10/08/2014
						To: 56-718 Wallace Gap Lane										
(741)	0.26	100	R			From: 56-662 Shelby Rd					NA		NA			08/01/2014
						To: SR 230 Wolfstown-Hood Rd										
(742) Bright Acres Court	0.17	80	R			From: Cul-de-Sac					NA		NA			10/03/2014
						To: US 29 N Seminole Trail										
(744) Happy Hills Lane	0.55	480	R			From: 56-634 Oak Park Rd					NA		NA			05/11/2009
						To: Dead End										
(745) E Happy Hills Lane	0.17	160	R			From: 56-744 Happy Hills Lane					NA		NA			05/11/2009
						To: Dead End										
(749) Moon Rd	0.09	30	R			From: 56-707 Nethers Rd					NA		NA			07/11/2014
						To: Rappahannock County Line										
Town of Madison																
(1001) Church St	0.10	1600	R			From: Bus US 29 Main St					NA		NA			07/23/2014
						To: ECL Madison										
Madison County																
(1001) Church St	0.10	330	R			From: ECL Madison					NA		NA			10/09/2014
						To: Dead End										
Town of Madison																
(1002) Catherine St	0.06	40	R			From: Dead End					NA		NA			10/09/2014
						To: Bus US 29 Main St										
(1002) Catherine St	0.07	70	R			From: Bus US 29 Main St					NA		NA			07/23/2014
						To: 56-1003 Smith St										
(1003) Smith St	0.25	40	R			From: Bus US 29 Main St					NA		NA			07/23/2014
						To: 56-1002 Catherine St										
Madison County																
(1010) Razors Shop Dr	0.04	30	R			From: 56-607 Elly Rd					NA		NA			10/03/2014
						To: Cul-de-Sac										
(1011) Rolling Green Ln	0.17	40	R			From: 56-629 Spring Branch Rd					NA		NA			07/16/2014
						To: Dead End										
(1017) Greenbriar Court	0.11	40	R			From: Cul-de-Sac					NA		NA			10/03/2014
						To: 56-1018 Coop Shop Lane										

Virginia Department of Transportation
Traffic Engineering Division
2016
Annual Average Daily Traffic Volume Estimates By Section of Route
Madison Maintenance Area

Route	Length	AADT	QA	4Tire	Bus	-----Truck-----				QC	K Factor	QK	Dir Factor	AAWDT	QW	Year
						2Axle	3+Axle	1Trail	2Trail							
Madison County																
(1018) Coop Shop Lane	0.55	290	R			From 56-607 Lillards Ford Rd					NA		NA			07/23/2014
						To Dead End										
(1019) Frays Mill Court	0.10	20	R			From 56-1018 Coop Shop Lane					NA		NA			10/03/2014
						To Dead End										
(1020) Weaver Lane	0.26	90	R			From 56-683 John Weaver Dr					NA		NA			10/03/2014
						To Cul-de-Sac										
(1021) Hebron Court Lane	0.27	60	R			From Dead End					NA		NA			10/03/2014
						To SR 231, N Blue Ridge Tpke										
(1022)	0.35	20	R			From Dead End					NA		NA			10/03/2014
						To US 29 N Seminole Trail										
(1030) Oaks Lane	0.07	30	R			From 56-621 Seville Rd					NA		NA			10/03/2014
						To Dead End										
(1035) Fox Hunters Ln	0.47	190	R			From 56-722 Fishback Rd					NA		NA			10/03/2014
						To Dead End										
(9243) Criglersville Elementary School	0.10	150	R			From 56-670 Old Blue Ridge Tpke					NA		NA			09/23/2002
						To Criglersville Elementary School										
(9244) Madison High School	0.30	420	R			From Bus US 29 Main St					NA		NA			10/09/2014
						To Madison High School										
(9712) Madison Elementary School	0.12	390	R			From Madison Elementary School					NA		NA			10/09/2014
						To 56-687 Fairgrounds Rd										
(9731) Mountaineer Lane	0.20	1200	R			From US 29 S Seminole Trail					NA		NA			10/09/2014
						To Madison High School										
(9731) Mountaineer Lane	0.09	710	R			From William H Wetzel Middle School					NA		NA			10/09/2014
						To 56-687 Fairgrounds Rd										
(9734) Primary School Dr	0.40	1500	R			From 56-687 Fairgrounds Rd					NA		NA			10/09/2014
						To Madison Primary School										