
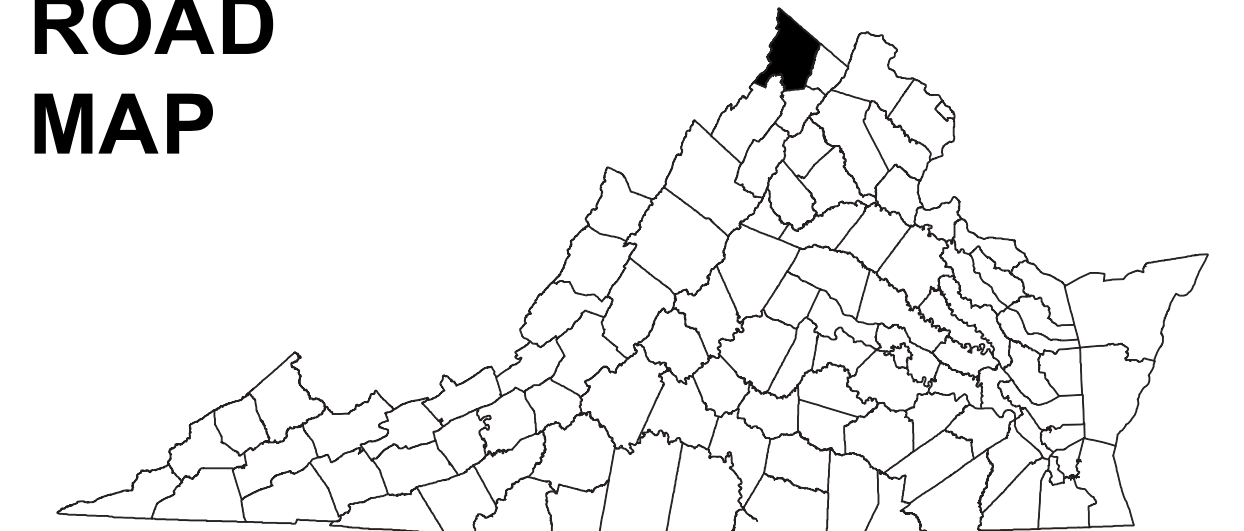


4  
WINCHESTER AREA  
(see cover for scale)

FREDERICK COUNTY, VA



COUNTY  
ROAD  
MAP



FREDERICK  
COUNTY

ROAD CLASSIFICATIONS

- Frontage Road
- Secondary Route
- State Route
- U.S. Route
- Urban Road
- LightSurface
- DividedHwyInterstate
- AllWeatherSurface
- Unsurfaced
- otherSurface
- BikeRoutes
- AppalachianTrail
- Scenic Roads

MISCELLANEOUS

- Schools
  - Seaports
  - Park\_RideLots
- AIRPORTS**
- Commercial
  - General
  - Military

RAILROADS

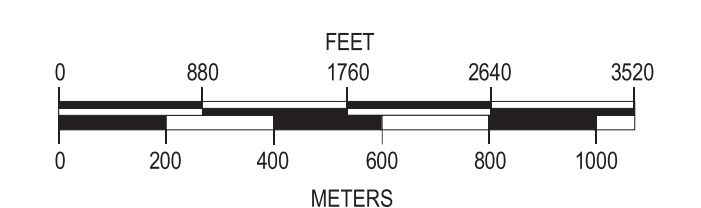
- Metro
- VARailroads
- Park\_N\_Ride

BOUNDARIES

- MilitaryAreas
- MagisterialDistricts
- Incorp\_Areas
- Natural\_LandCover

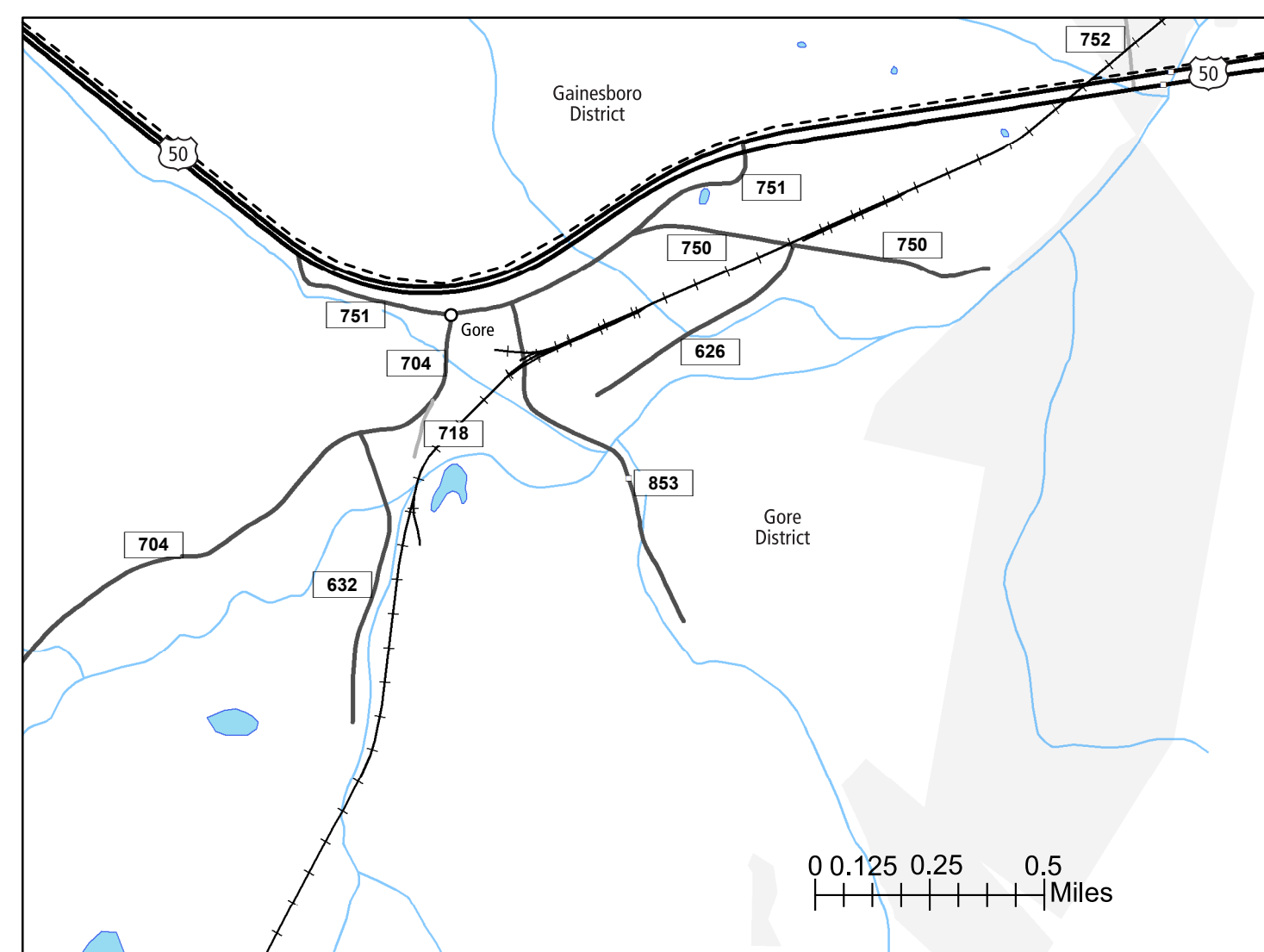
Additional ROAD CLASSIFICATION (Post 2019)

Hard-surface

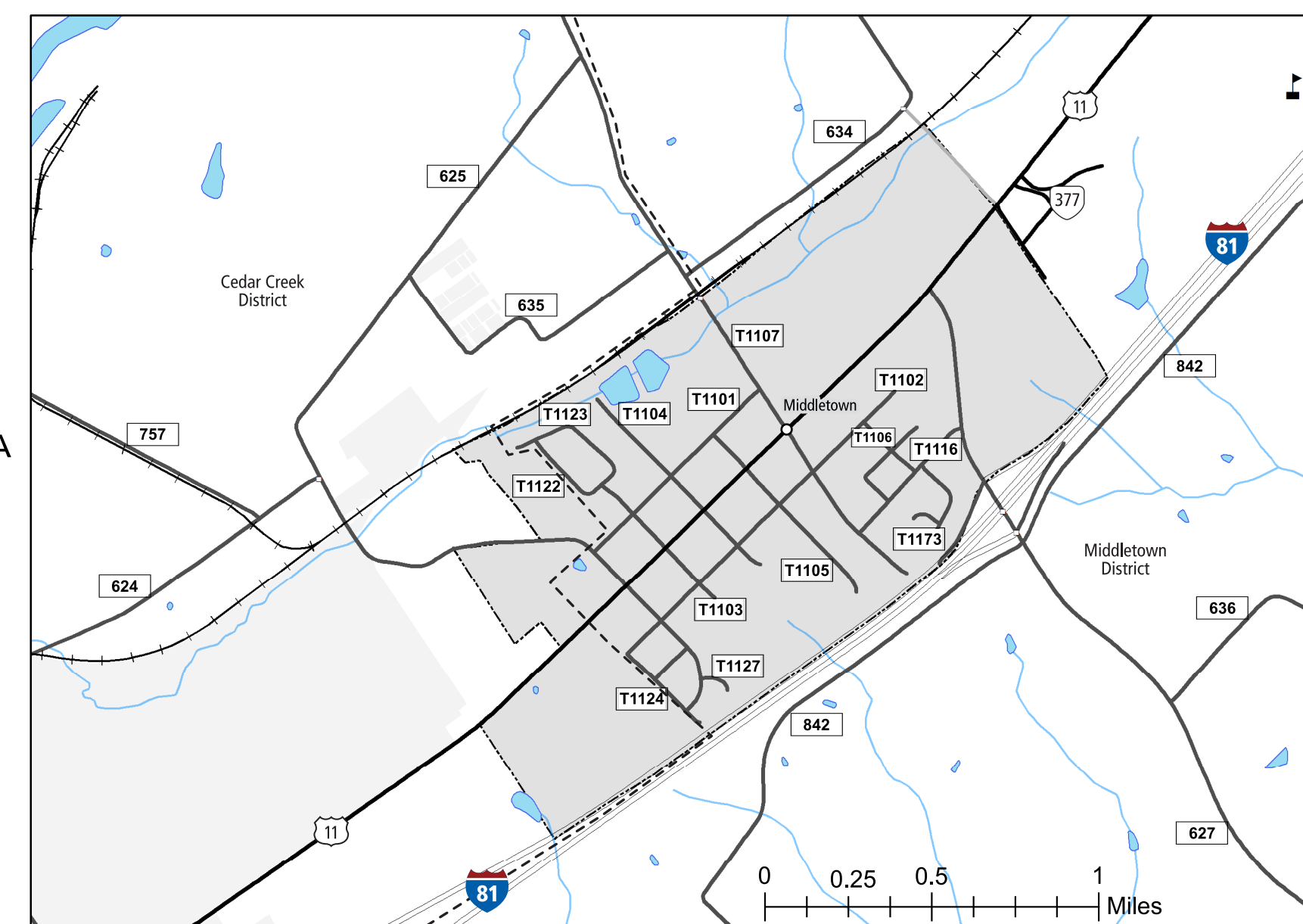
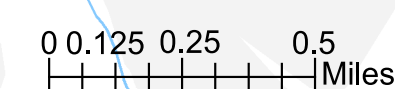


The accuracy or completeness of this map is not guaranteed or warranted.  
Map depicts state-maintained highway network as of May 1, 2021.  
Copyright © 2021 by Commonwealth of Virginia  
Department of Transportation, All Rights Reserved

SUPPLEMENT SHEET A  
AN INVENTORY OF STATE MAINTAINED ROADS



5  
GORE AREA



6  
MIDDLETOWN AREA

