
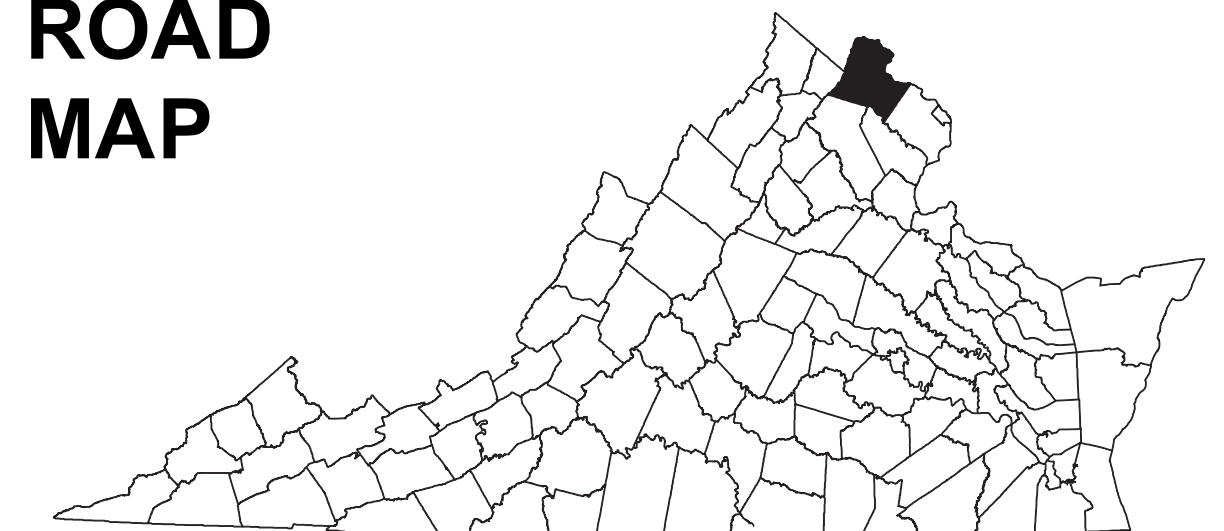


LOUDOUN COUNTY, VA



COUNTY ROAD MAP



LOUDOUN COUNTY

ROAD CLASSIFICATIONS

- Frontage Road
- Secondary Route
- State Route
- U.S. Route
- Urban Road
- LightSurface
- DividedHwyInterstate
- AllWeatherSurface
- Unsurfaced
- otherSurface
- BikeRoutes
- AppalachianTrail
- Scenic Roads

MISCELLANEOUS

- Schools
 - Seaports
 - Park_RideLots
- AIRPORTS**
- Commercial
 - General
 - Military

RAILROADS

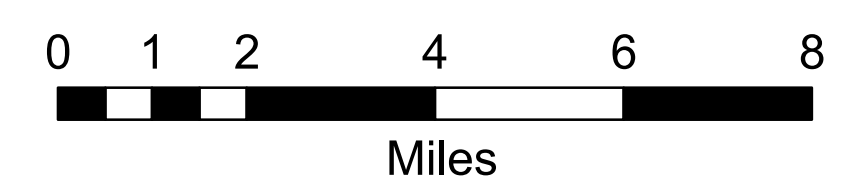
- Metro
- VARailroads
- Park_N_Ride

BOUNDARIES

- MilitaryAreas
- MagisterialDistricts
- Incorp_Areas
- Natural_LandCover

Additional ROAD CLASSIFICATION (Post 2019)

Hard-surface

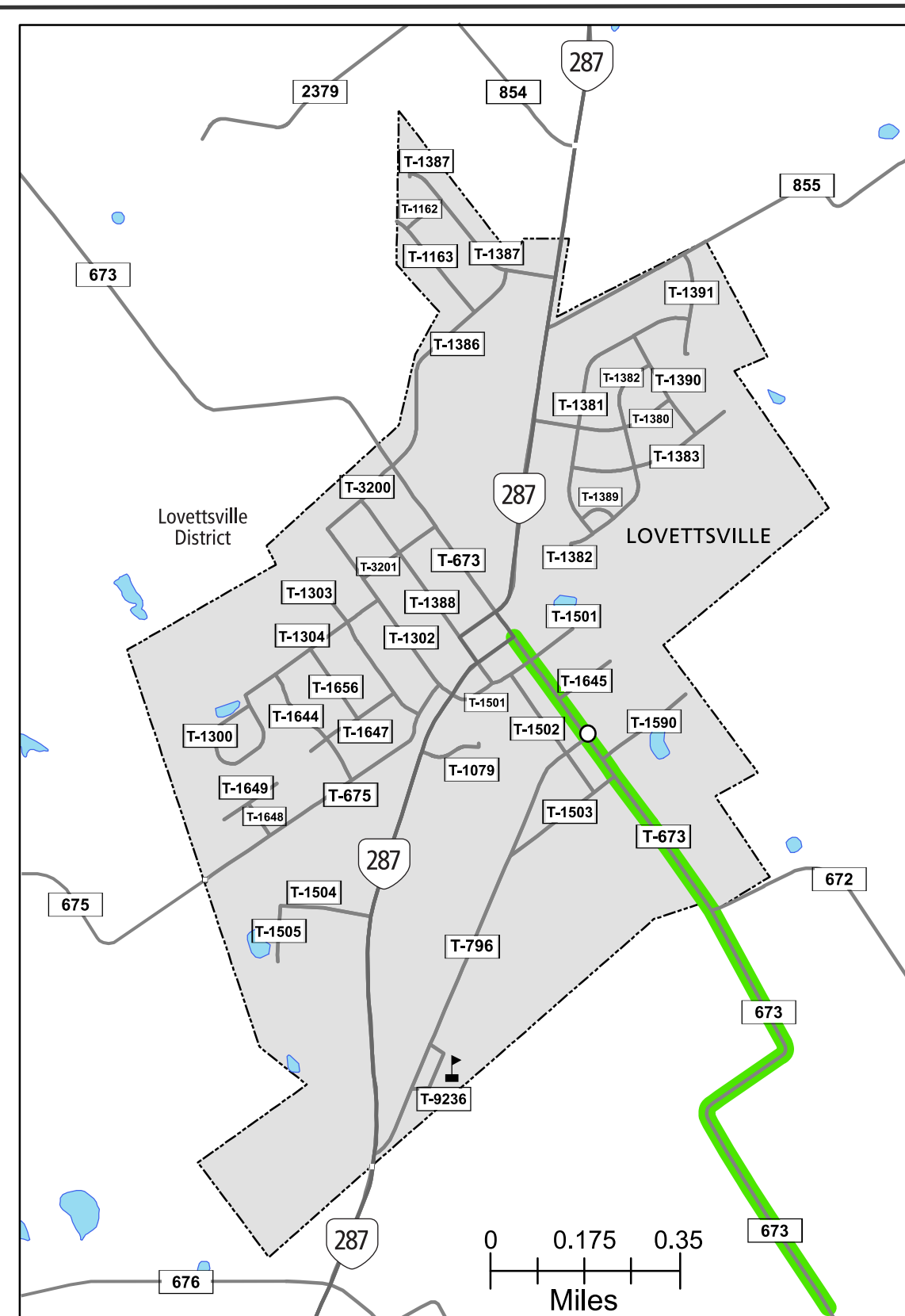


The accuracy or completeness of this map is not guaranteed or warranted. Map depicts state-maintained highway network as of May 1, 2021. Copyright © 2021 by Commonwealth of Virginia Department of Transportation, All Rights Reserved

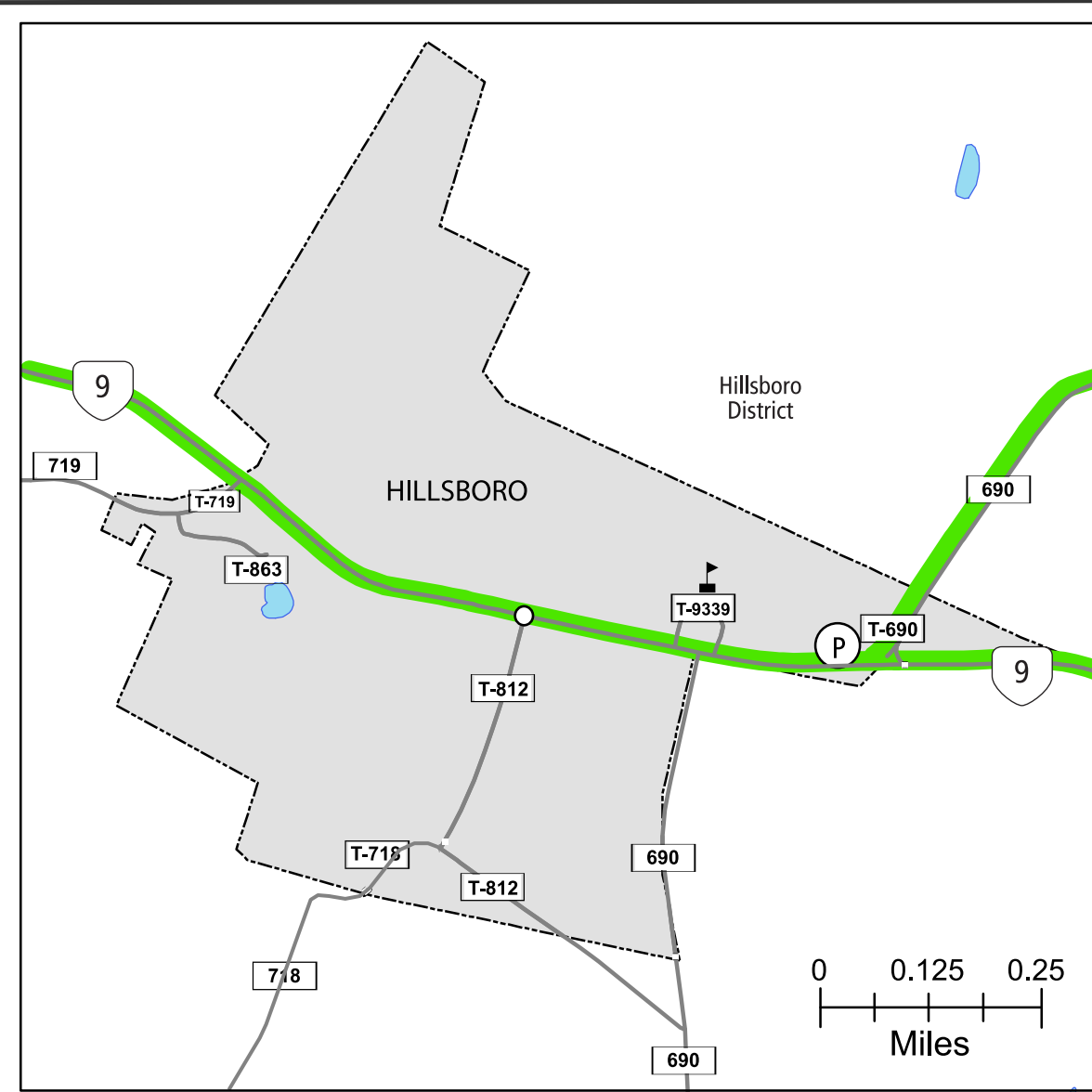
AN INVENTORY OF STATE MAINTAINED ROADS

TOTAL PRIMARY MILEAGE IN COUNTY 12/31/21: 123.31

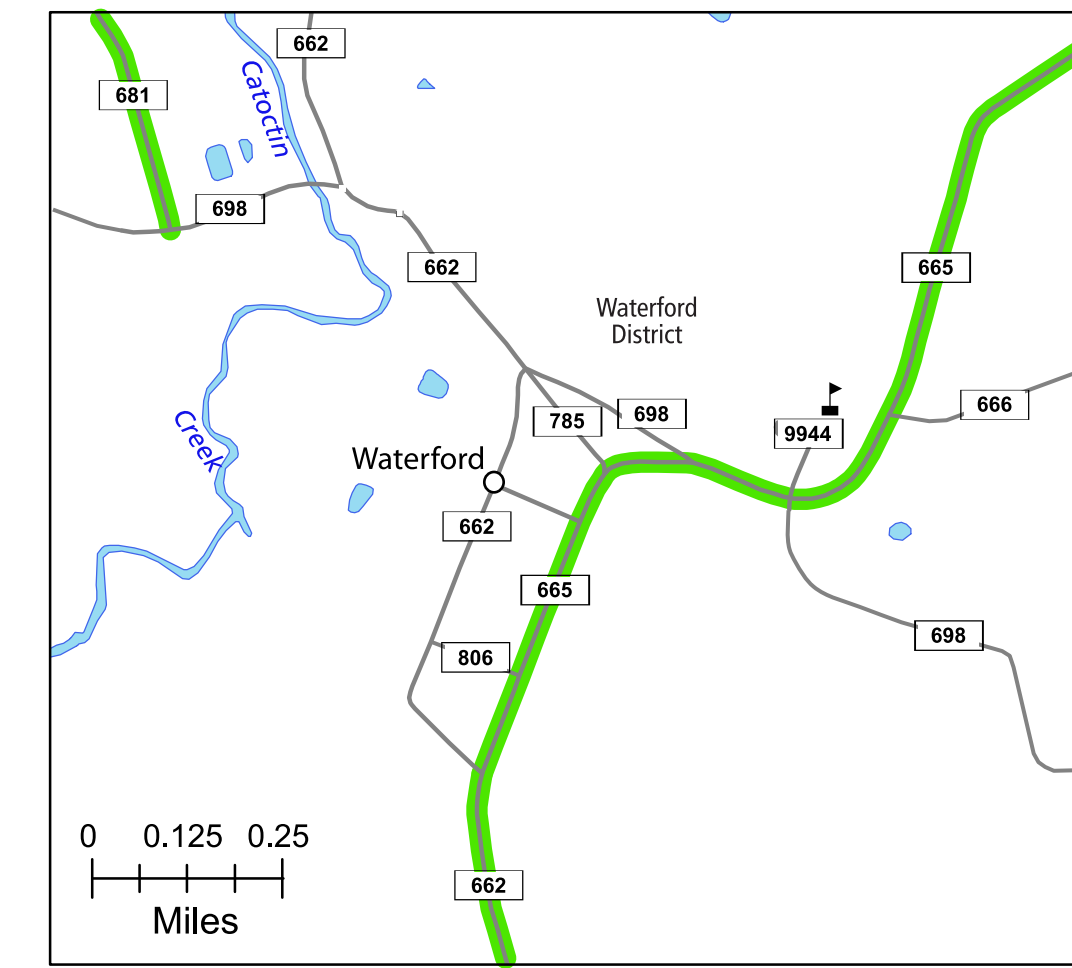
SECONDARY MILEAGE TABULATION																
TYPE	07/01/1992	07/01/1994	07/01/1996	TYPE	12/31/1990	12/31/1992	12/31/1994	12/31/1996	12/31/1998	12/31/2000	12/31/2002	12/31/2004	12/31/2006	12/31/2008	12/31/2010	12/31/2012
BIT SURF PAVED	24.06	30.40	63.37	HARD SURFACE	119.45	221.00	273.84	342.87	400.88	484.47	529.85	1056.92	1115.64			
GRAVEL/SOIL ETC.	99.89	203.00	317.28	ALL WEATHER SURFACE	126.52	84.17	117.87	289.07	255.15	243.52	243.99	169.47	169.47			
GRADED & DRAINED	14.65	134.45	83.65	LIGHT SURFACE	318.48	298.71	201.51	93.33	93.35	91.35	85.16	0.00				
UNIMPROVED	543.40	296.36	193.17	UNSURFACED	87.17	79.03	22.08	5.82	4.84	3.00	0.13	2.39	0.00			
TOTAL MILEAGE	681.00	665.01	653.87	TOTAL MILEAGE	649.83	683.91	670.40	711.49	753.72	821.87	864.12	1307.94	1369.78			



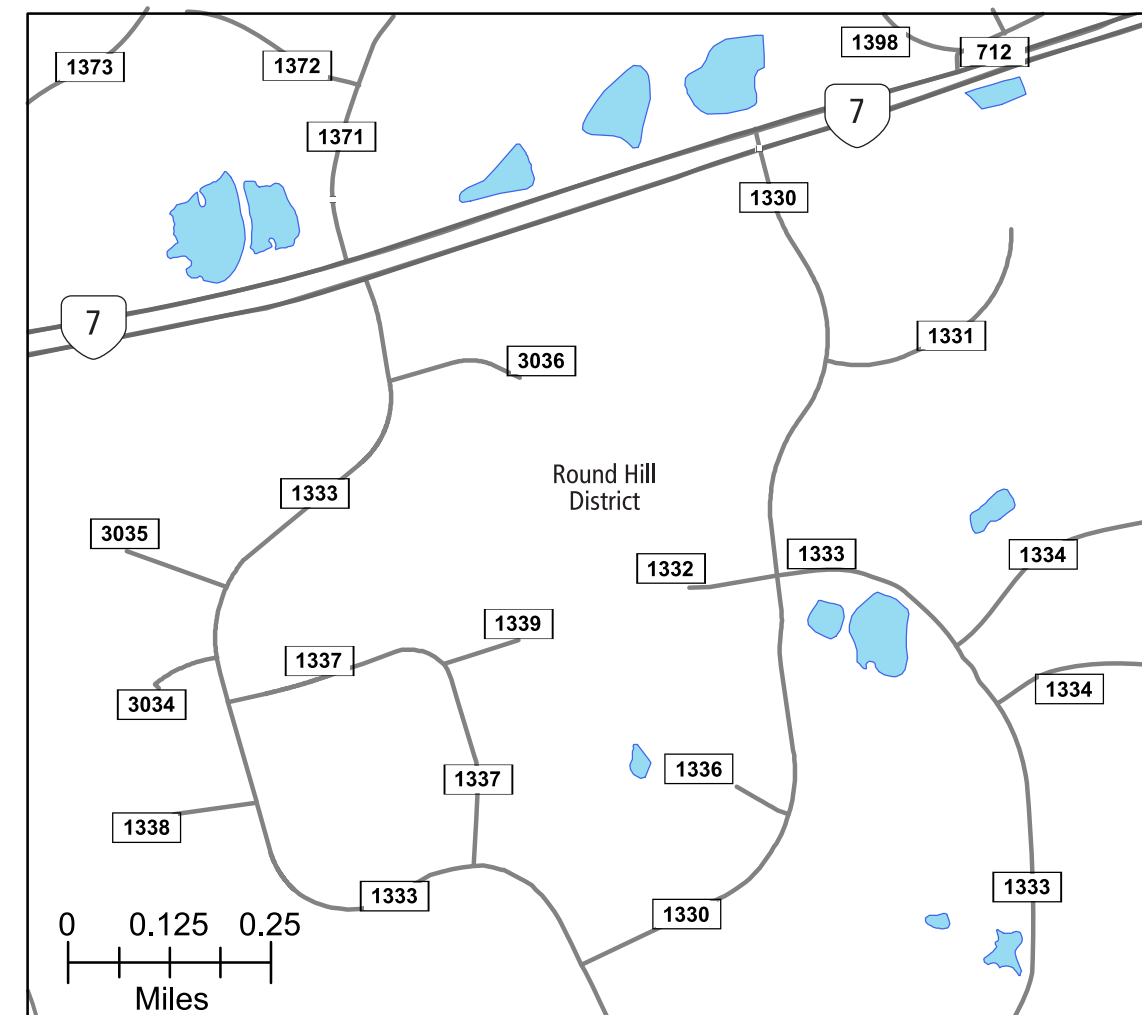
1 LOVETTSVILLE AREA
see notations on map cover for distance information



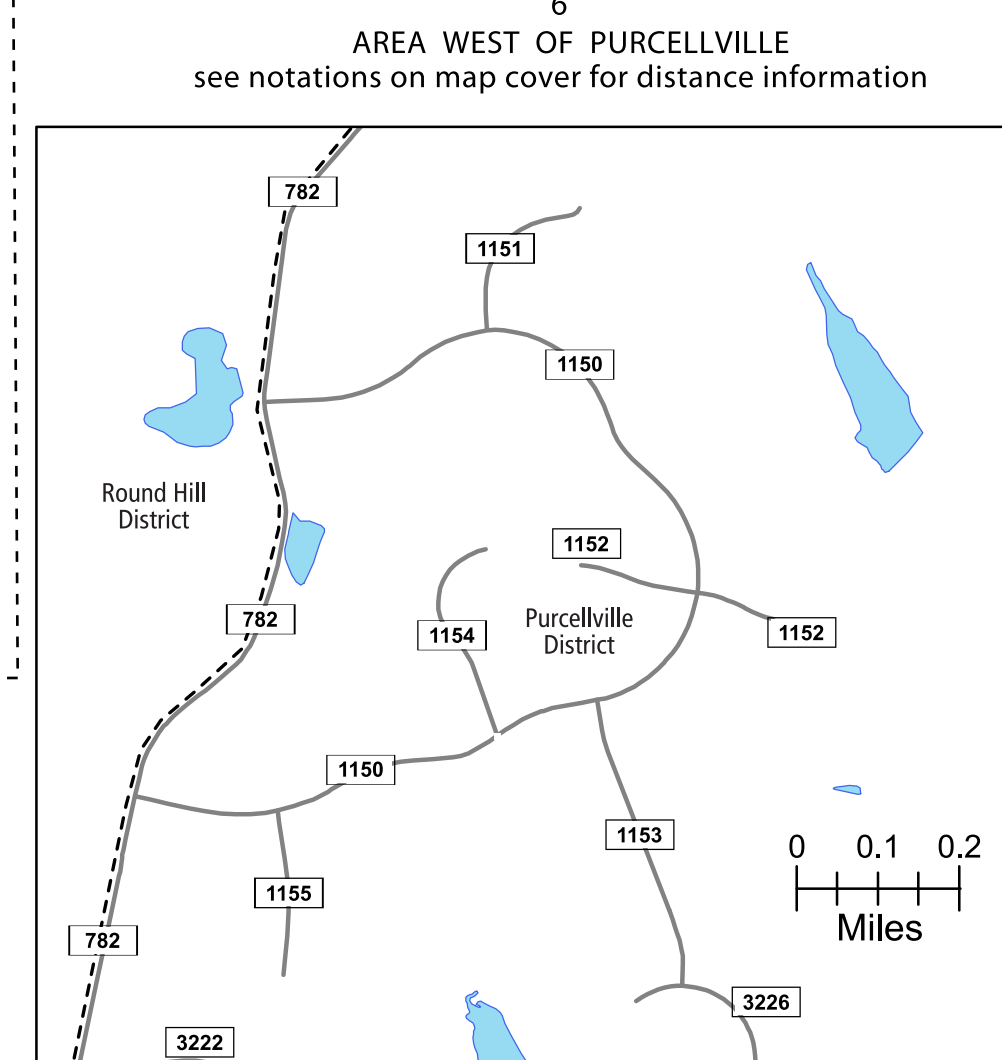
2 HILLSBORO AREA
see notations on map cover for distance information



3 WATERFORD AREA
see notations on map cover for distance information



4 AREA S.W. OF ROUND HILL
see notations on map cover for distance information



6 AREA WEST OF PURCELLVILLE
see notations on map cover for distance information