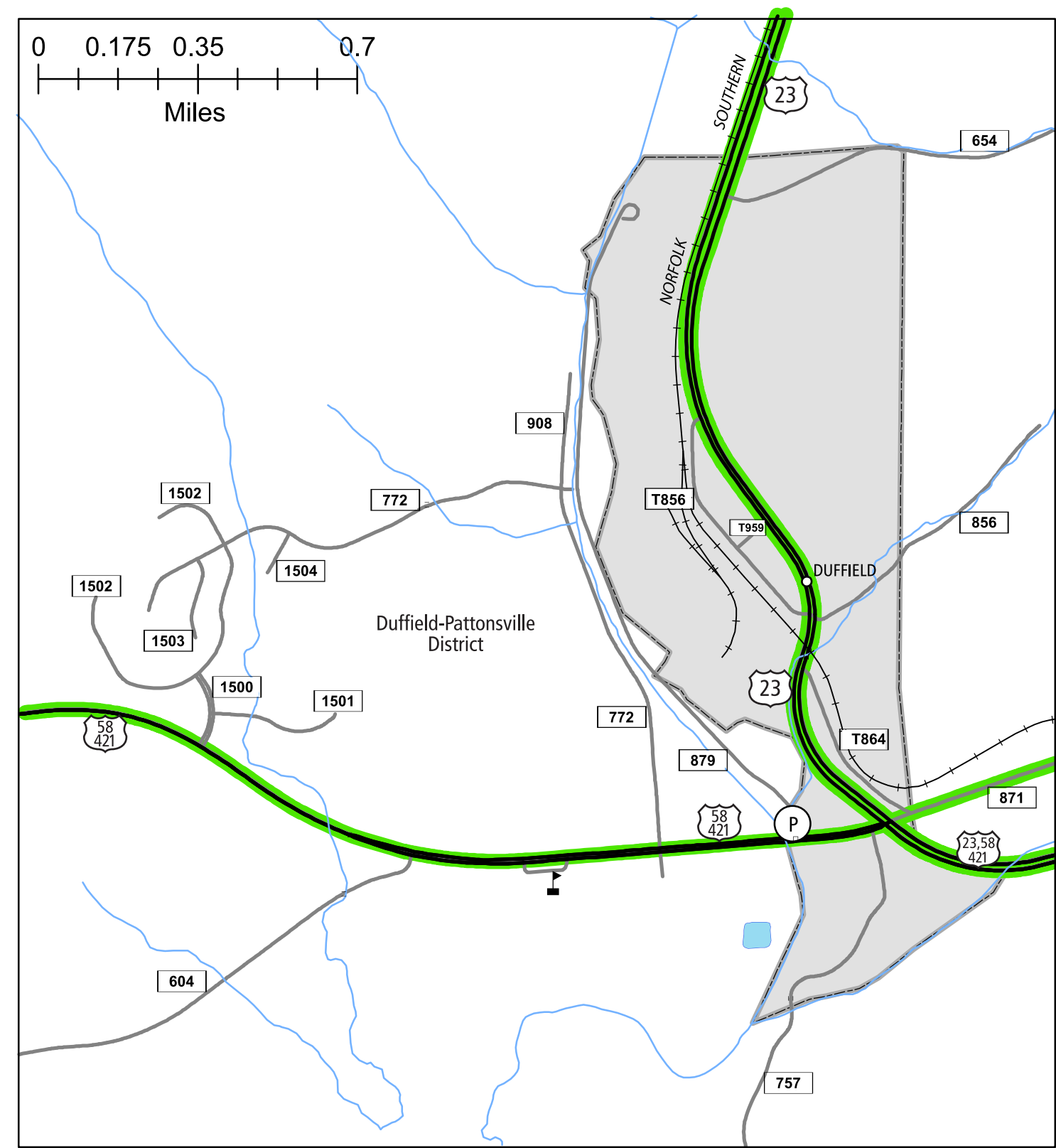
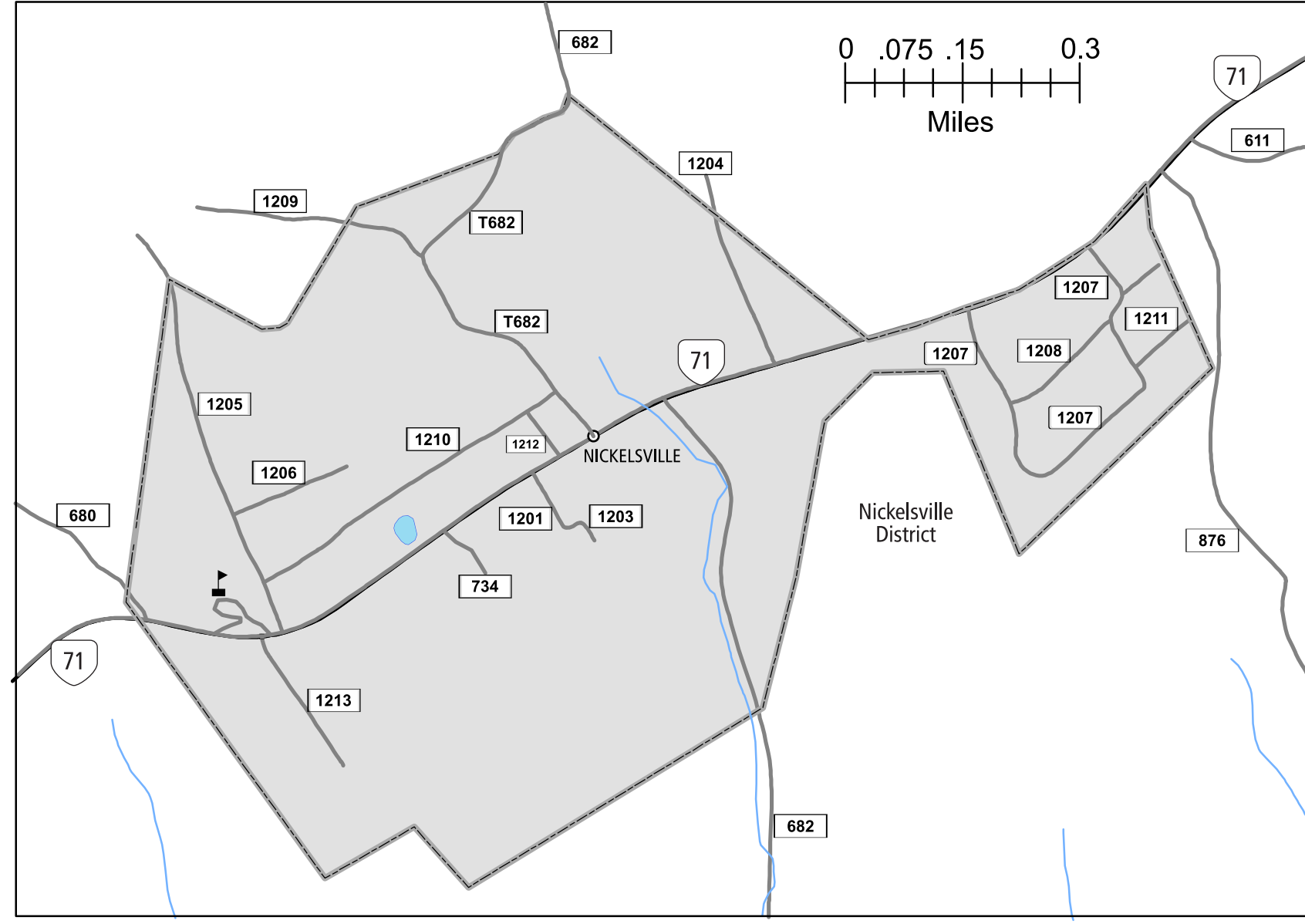
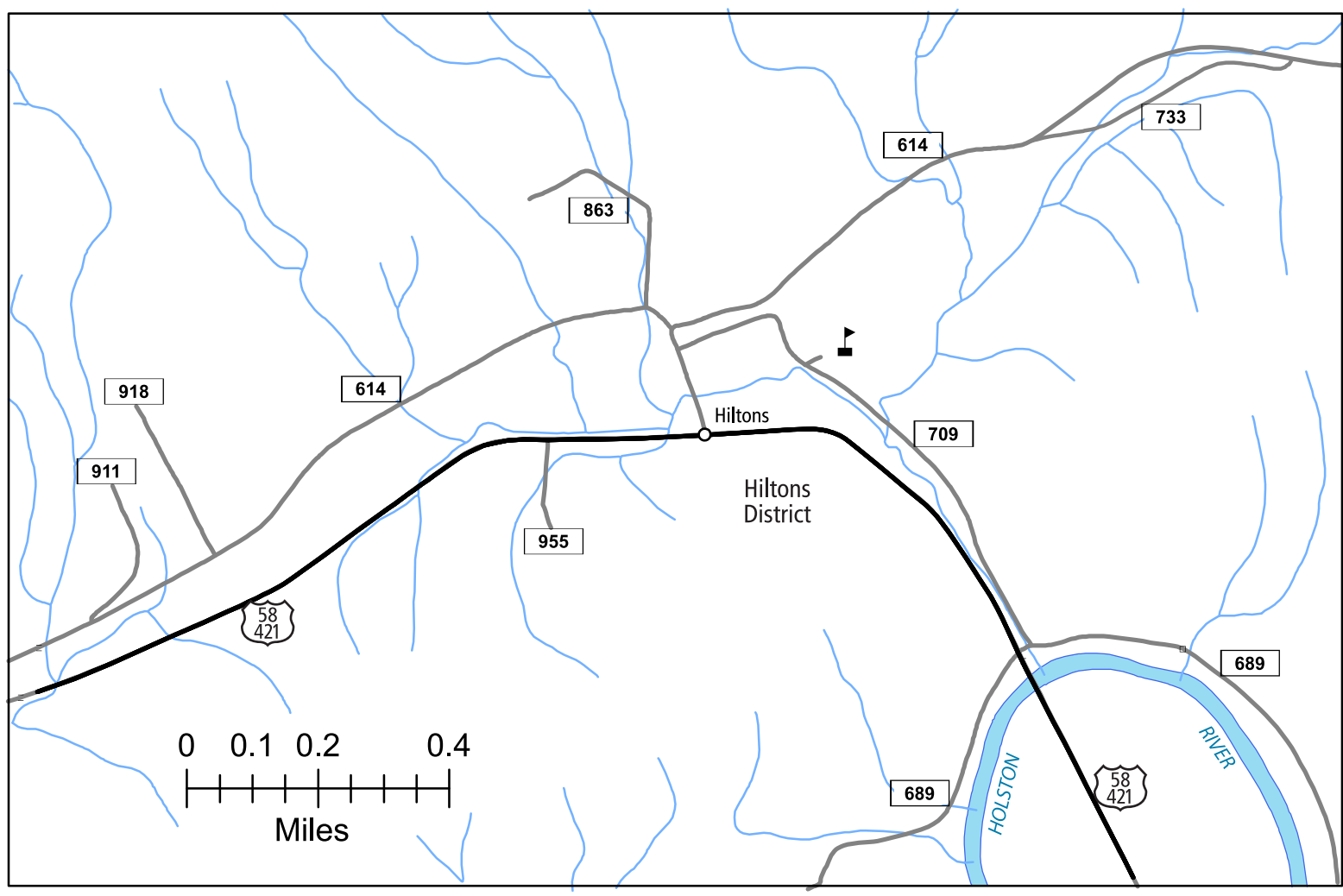


5
DUNGANNON AREA

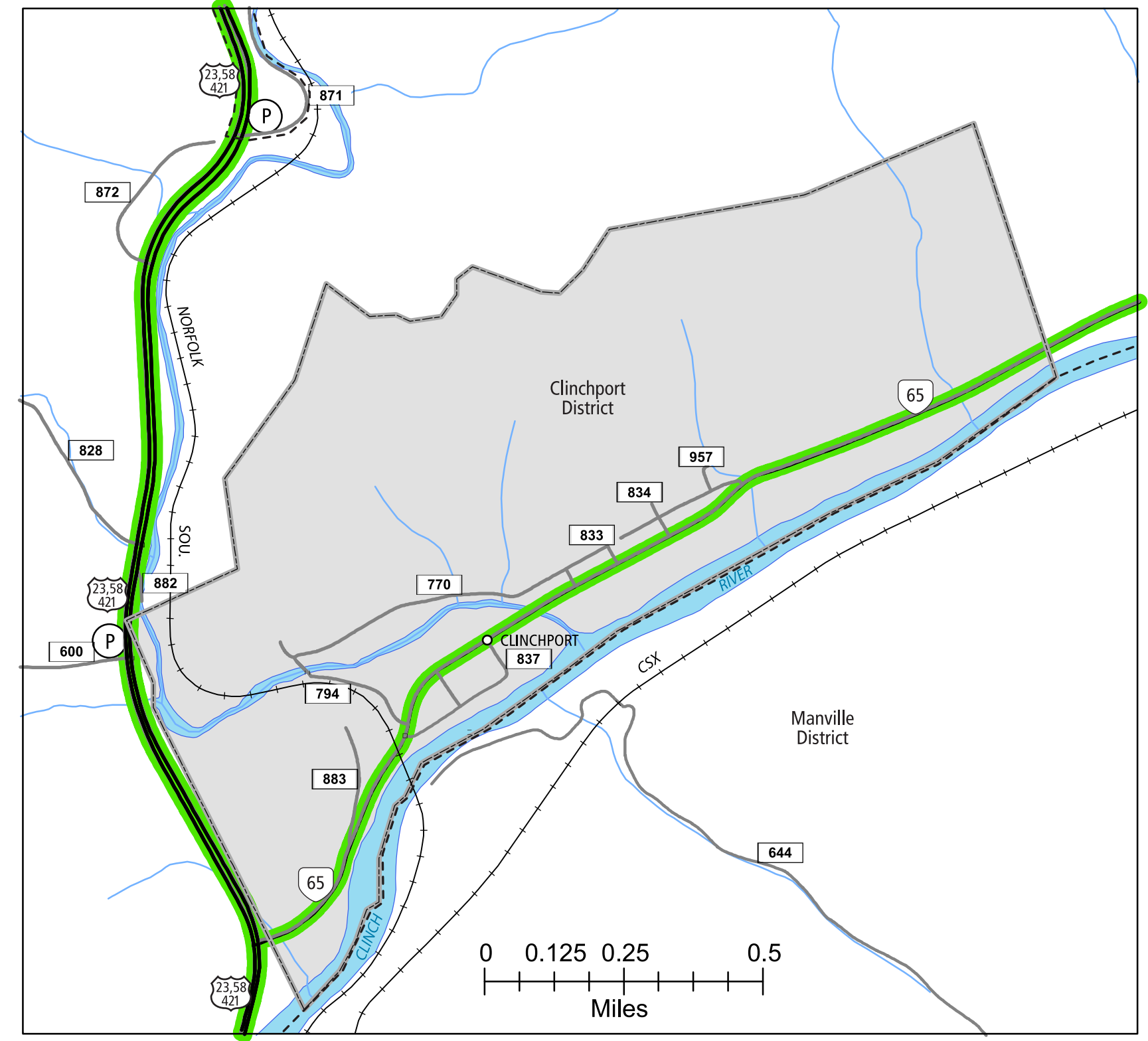
3
NICKELSVILLE AREA



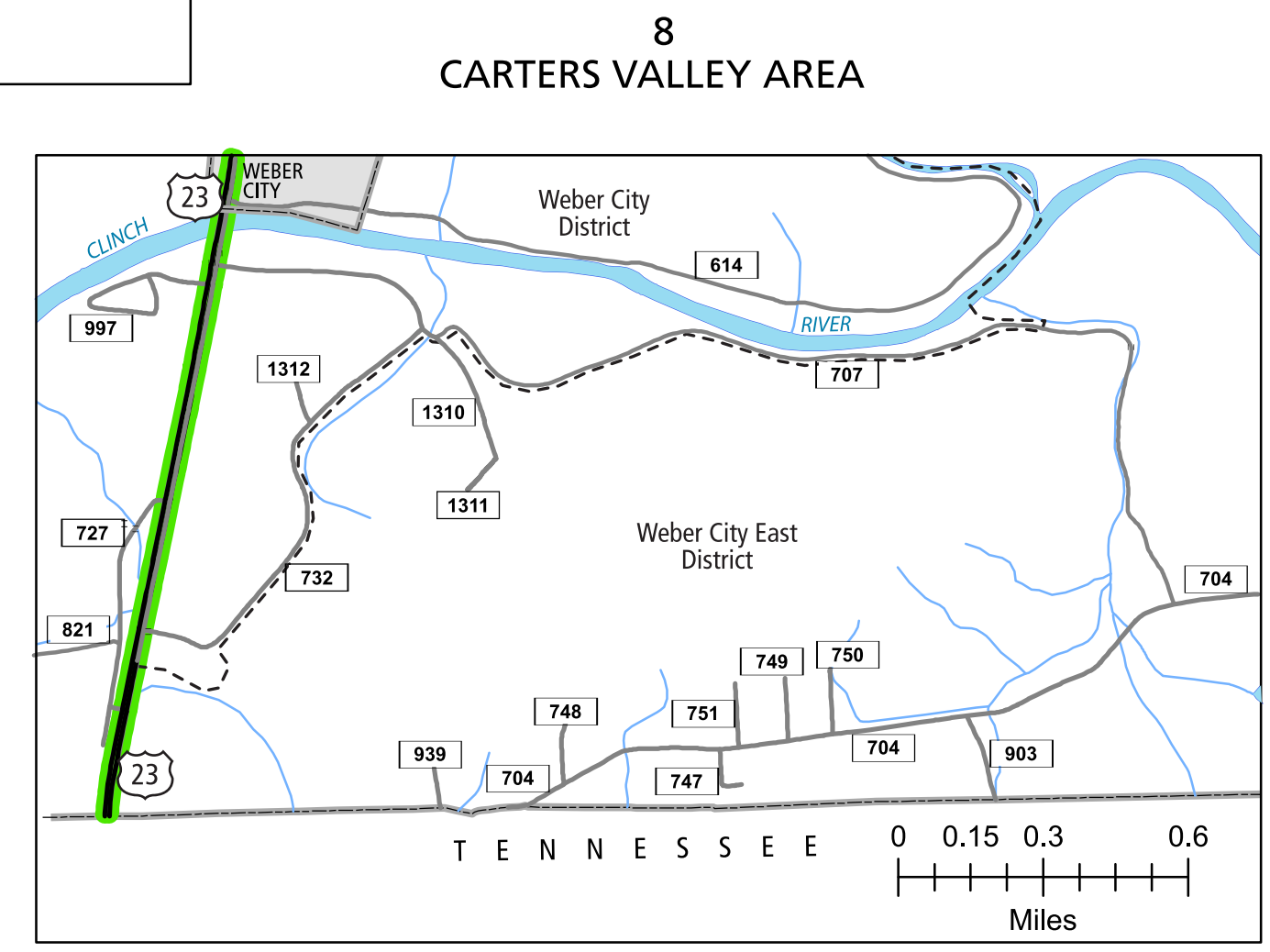
9
DUFFIELD AREA



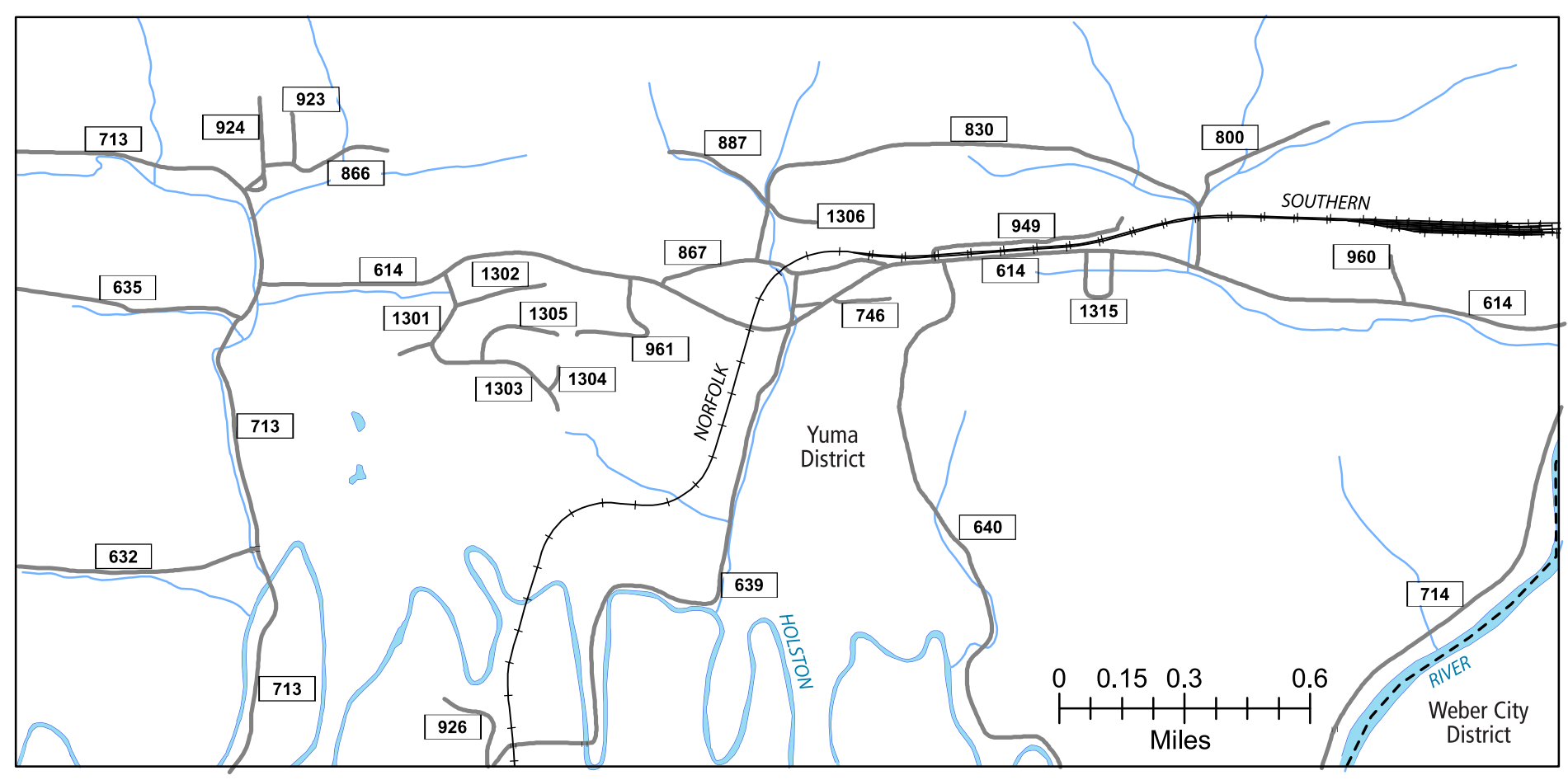
6
HILTONS AREA



7
CLINCHPORT AREA



8
CARTERS VALLEY AREA



10
YUMA AREA

SCOTT COUNTY, VA

COUNTY ROAD MAP

SCOTT COUNTY

ROAD CLASSIFICATIONS	MISCELLANEOUS
Frontage Road	Schools
Secondary Route	Seaports
State Route	Park_RideLots
U.S. Route	AIRPORTS
Urban Road	Commercial
LightSurface	General
DividedHwyInterstate	Military
AllWeatherSurface	RAILROADS
Unsurfaced	Metro
otherSurface	VARailroads
BikeRoutes	Park_N_Ride
AppalachianTrail	BOUNDARIES
Scenic Roads	MilitaryAreas
Additional ROAD CLASSIFICATION (Post 2019)	MagisterialDistricts
Hard-surface	Incorp_Areas
	Natural_LandCover

The accuracy or completeness of this map is not guaranteed or warranted. Map depicts state-maintained highway network as of May 1, 2021. Copyright © 2021 by Commonwealth of Virginia Department of Transportation, All Rights Reserved

SUPPLEMENT SHEET A
AN INVENTORY OF STATE MAINTAINED ROADS