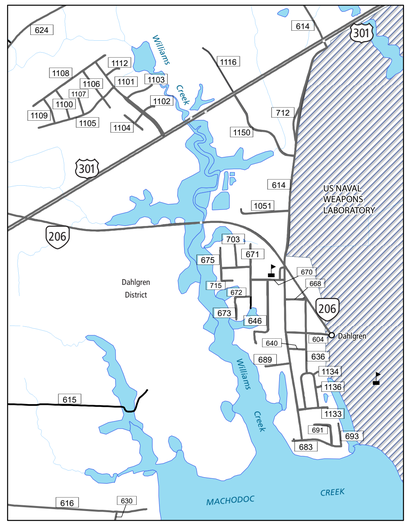

1
US NAVAL WEAPONS LAB AREA
(see notation on map cover for distance annotation)

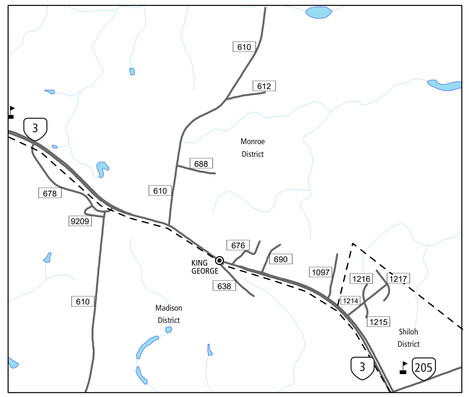

2
KING GEORGE AREA
(see notation on map cover for distance annotation)

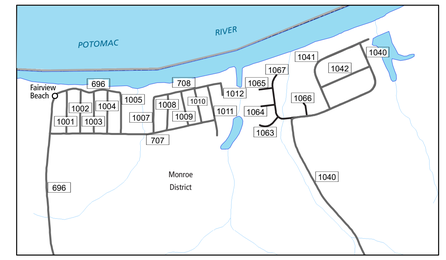

4
FAIRVIEW BEACH AREA
(see notation on map cover for distance annotation)

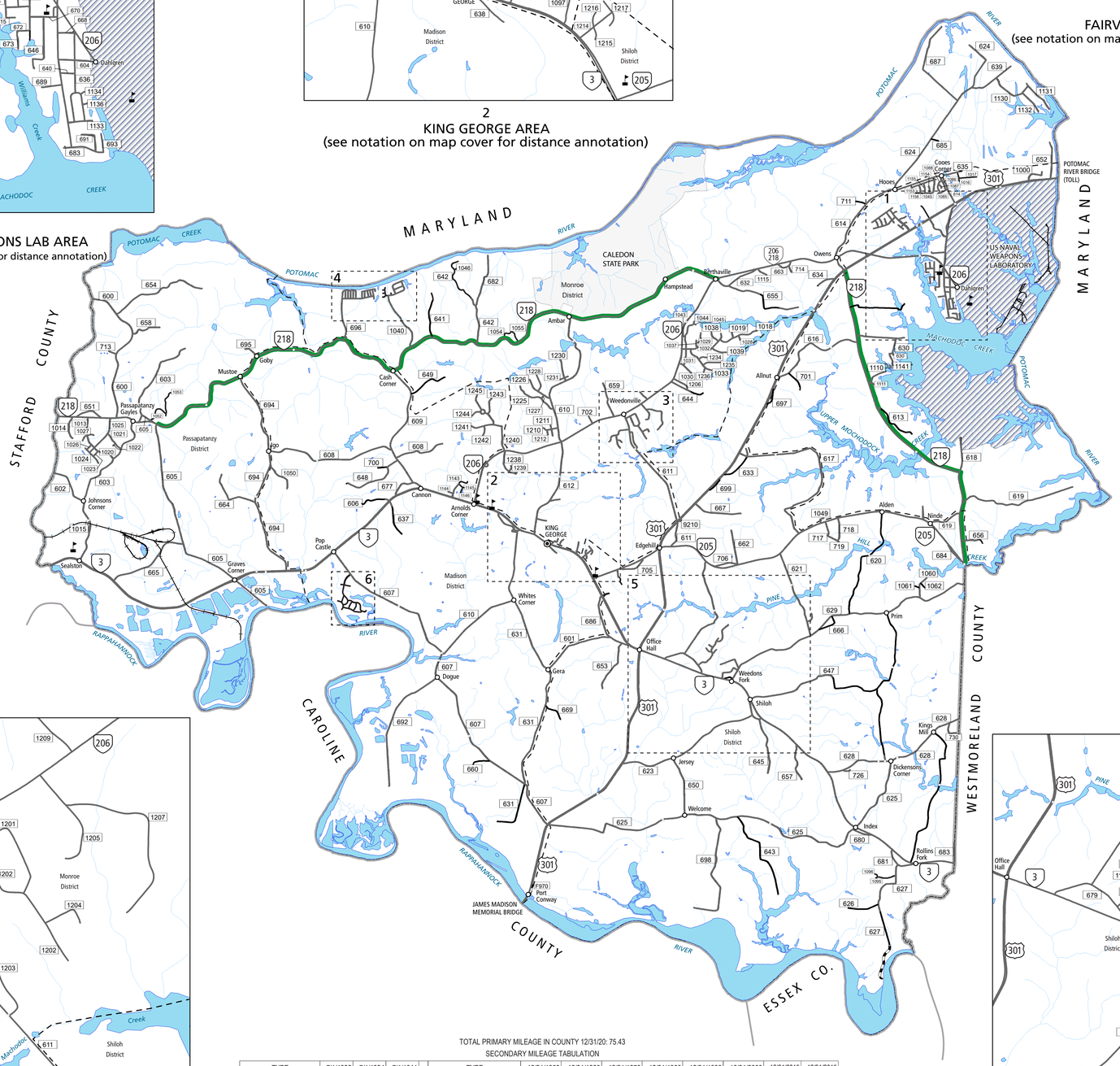

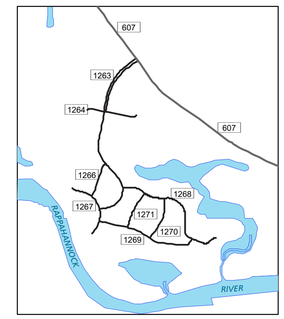

6
AREA S. OF POP CASTLE
(FOUR TIMES MAP SCALE)

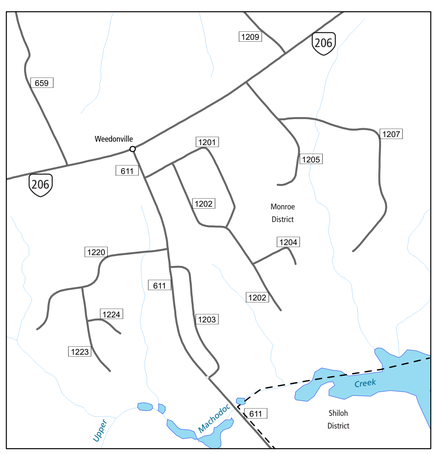

3
WEEDONVILLE AREA
(see notation on map cover for distance annotation)

TOTAL PRIMARY MILEAGE IN COUNTY 12/31/20: 75.43

SECONDARY MILEAGE TABULATION

TYPE	7/1/1932	7/1/1934	7/1/1941	TYPE	12/31/1950	12/31/1960	12/31/1970	12/31/1980	12/31/1990	12/31/2000	12/31/2015	12/31/2015
BIT.SUR.,PAVED	0.00	5.45	18.10	HARD SURFACE	54.89	86.07	102.23	117.17	131.00	141.32	167.90	175.18
GRAVEL,SOIL,ETC.	32.50	86.50	96.40	ALL WEATHER SURFACE	17.06	40.56	37.60	35.52	30.34	30.84	19.55	19.51
GRADED & DRAINED	59.80	0.80	6.10	LIGHT SURFACE	58.67	16.96	5.85	3.50	2.22	1.57	1.57	0.00
UNIMPROVED	39.30	30.80	6.53	UNSURFACED	2.95	0.43	0.98	0.00	0.00	0.00	0.00	0.00
TOTAL MILEAGE	131.60	123.55	127.13	TOTAL MILEAGE	133.57	144.02	146.66	156.19	163.56	173.73	189.02	194.69

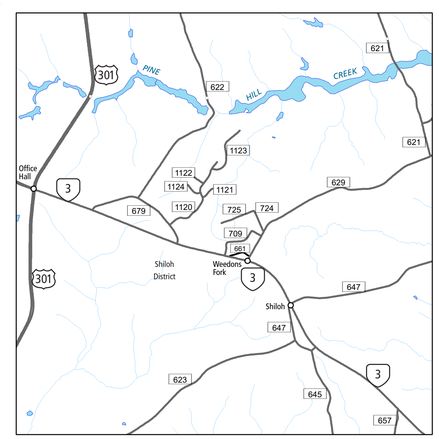

5
WEEDONS FORK AREA
(see notation on map cover for distance annotation)

KING GEORGE COUNTY, VA

VDOT Virginia Department of Transportation

N W E S

COUNTY ROAD MAP

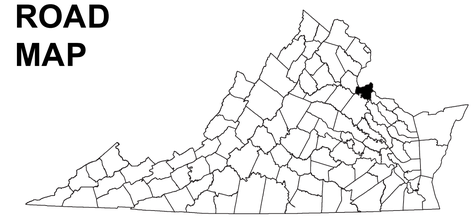

KING GEORGE COUNTY

ROAD CLASSIFICATIONS

- Frontage Road
- Secondary Route
- State Route
- U.S. Route
- Urban Road
- LightSurface
- DividedHwyInterstate
- AllWeatherSurface
- Unsurfaced
- otherSurface
- BikeRoutes
- AppalachianTrail
- Scenic Roads

MISCELLANEOUS

- Schools
- Seaports
- Park_RideLots

AIRPORTS

- Commercial
- General
- Military

RAILROADS

- Metro
- VARailroads
- Park_N_Ride

BOUNDARIES

- MilitaryAreas
- MagisterialDistricts
- Incorp_Areas
- Natural_LandCover

Additional ROAD CLASSIFICATION (Post 2019)

Hard-surface

MILES 0 1 2 3 4

KILOMETERS 0 1 2 3 4 5 6

The accuracy or completeness of this map is not guaranteed or warranted.
Map depicts state-maintained highway network as of May 1, 2021.
Copyright © 2021 by Commonwealth of Virginia
Department of Transportation, All Rights Reserved

AN INVENTORY OF STATE MAINTAINED ROADS