
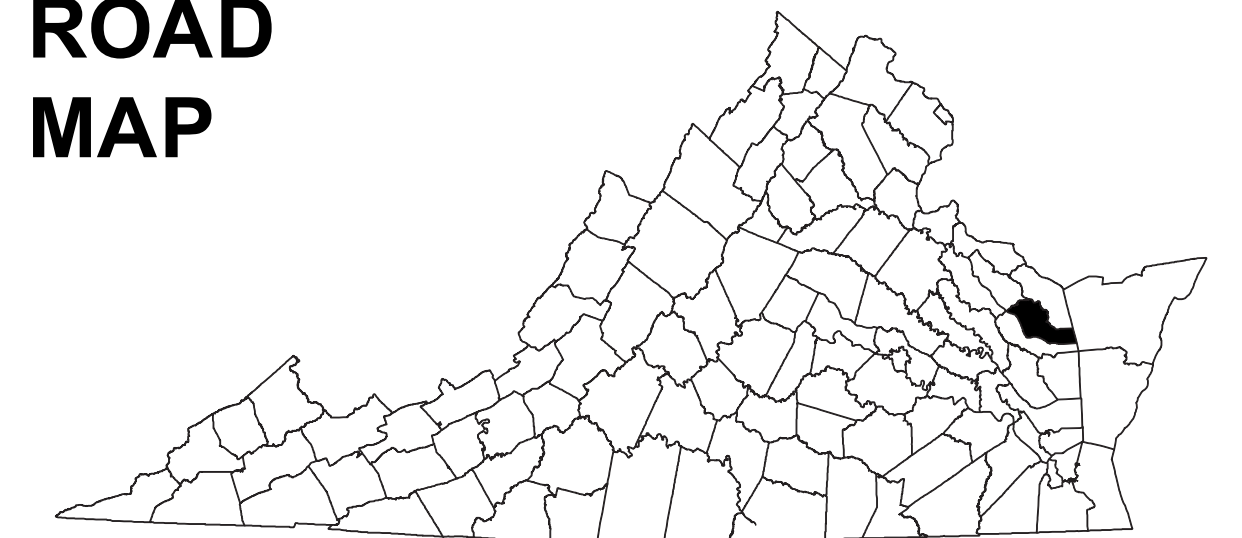


LANCASTER COUNTY, VA



COUNTY ROAD MAP



LANCASTER COUNTY

ROAD CLASSIFICATIONS

- Frontage Road
- Secondary Route
- State Route
- U.S. Route
- Urban Road
- LightSurface
- DividedHwyInterstate
- AllWeatherSurface
- Unsurfaced
- otherSurface
- BikeRoutes
- AppalachianTrail
- Scenic Roads

MISCELLANEOUS

- Schools
- Seaports
- Park_RideLots
- AIRPORTS**
- Commercial
- General
- Military

RAILROADS

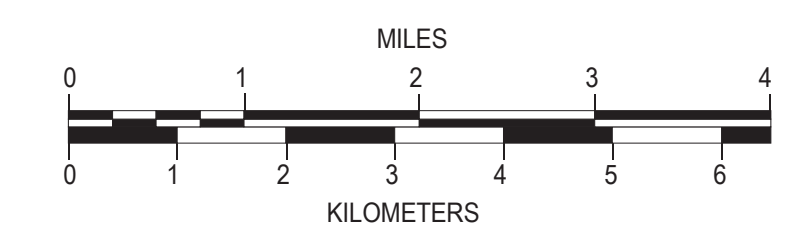
- Metro
- VARailroads
- Park_N_Ride

BOUNDARIES

- MilitaryAreas
- MagisterialDistricts
- Incorp_Areas
- Natural_LandCover

Additional ROAD CLASSIFICATION (Post 2019)

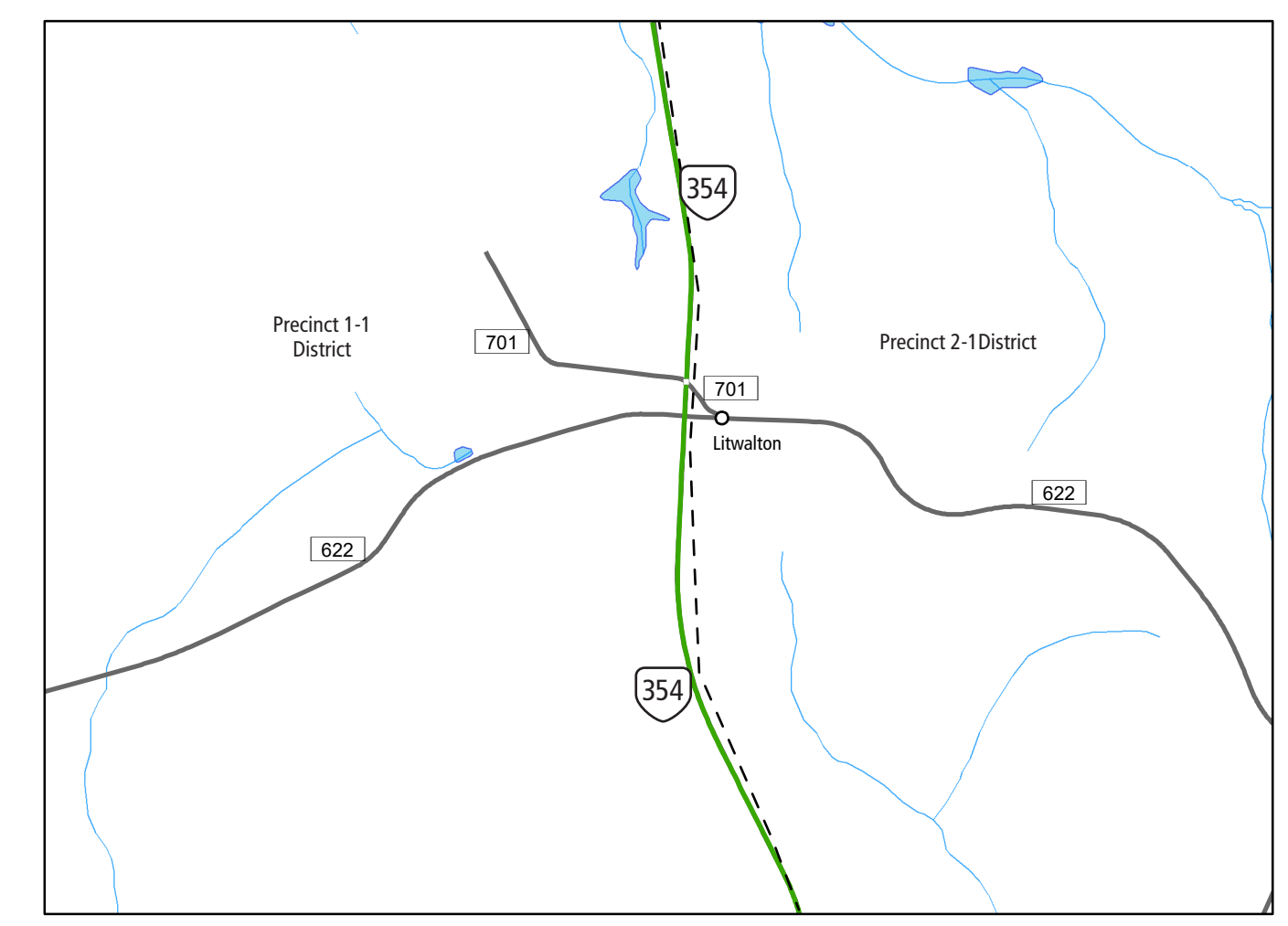
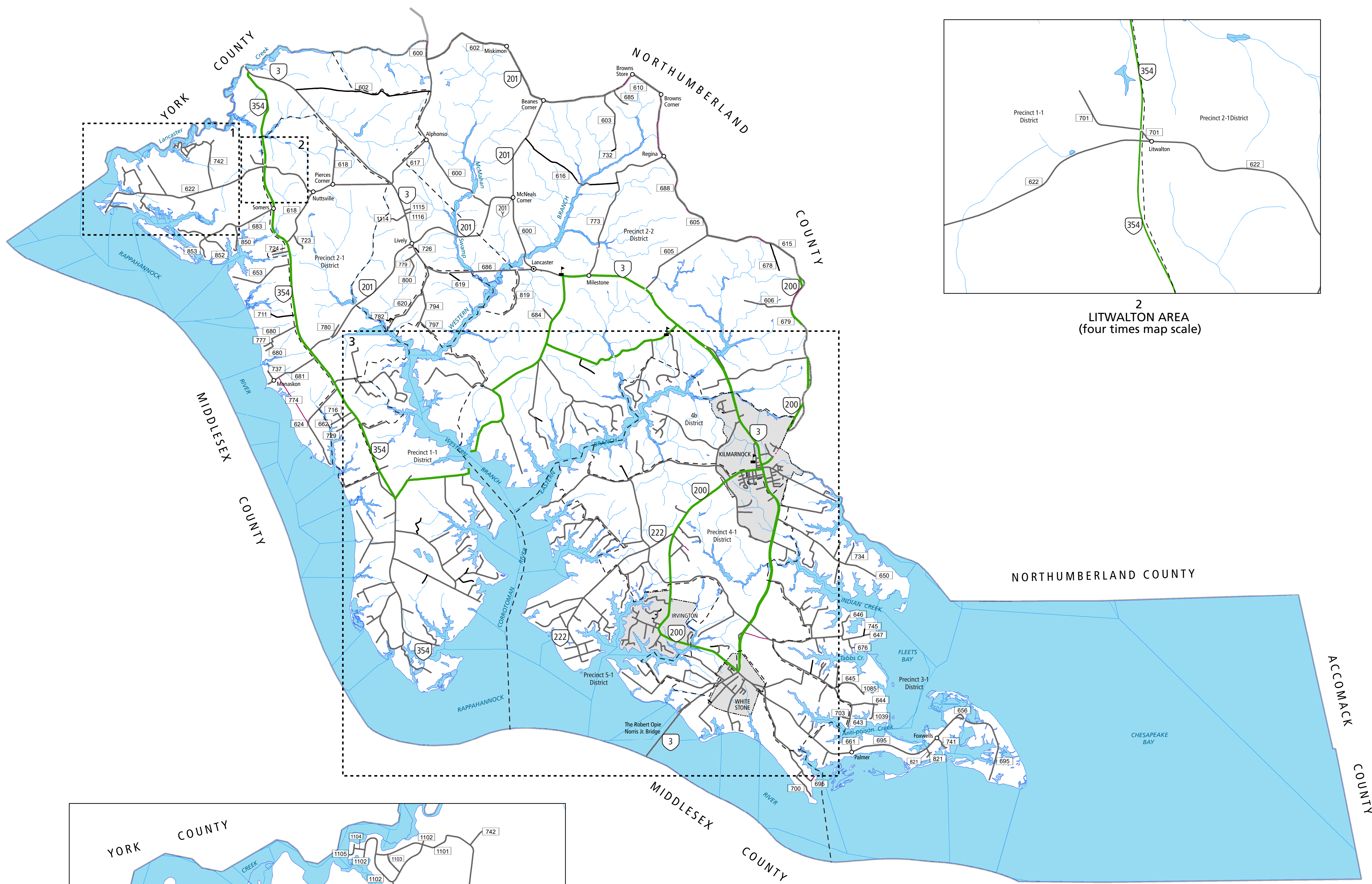
Hard-surface



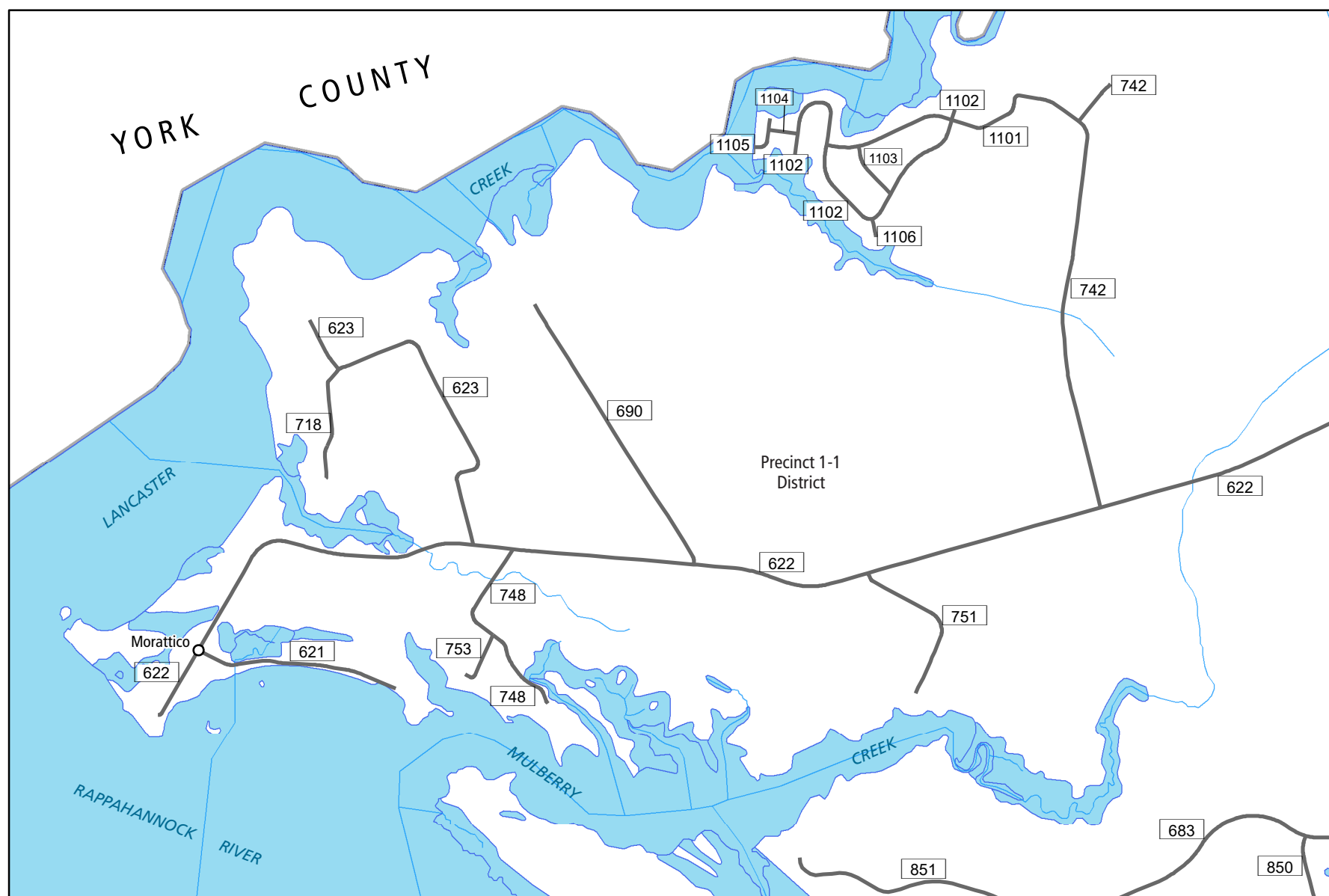
The accuracy or completeness of this map is not guaranteed or warranted. Map depicts state-maintained highway network as of May 1, 2021. Copyright © 2021 by Commonwealth of Virginia Department of Transportation, All Rights Reserved

AN INVENTORY OF STATE MAINTAINED ROADS

TOTAL PRIMARY MILEAGE IN COUNTY 12/31/20: 57.27											
SECONDARY MILEAGE TABULATION											
TYPE	7/1/1932	7/1/1934	7/1/1941	TYPE	12/31/1950	12/31/1960	12/31/1970	12/31/1980	12/31/1990	12/31/2000	12/31/2020
BIT SUR. PAVED	0.00	21.80	59.10	HARD SURFACE	81.69	141.60	164.50	176.30	189.77	199.62	212.45
GRAVEL, SOIL, ETC.	80.00	88.78	47.00	ALL WEATHER SURFACE	21.39	14.24	17.40	18.93	15.55	13.21	7.93
GRADED & DRAINED	32.00	0.00	20.81	LIGHT SURFACE	34.82	11.03	6.51	1.10	0.56	0.46	0.30
UNIMPROVED	15.00	14.05	9.20	UNSURFACED	9.76	7.45	0.95	0.00	0.00	0.00	5.36
TOTAL MILEAGE	127.00	124.63	136.11	TOTAL MILEAGE	147.66	174.32	189.36	196.33	205.88	213.29	220.70



2
LITWALTON AREA
(four times map scale)



1
LANCASTER SHORES AREA
(four times map scale)